The copyright of this drawing is vested in S & S Architecture Limited and should not be reproduced, copied or used for any other purpose than that it is intended for without the prior written consent of S & S Architecture Limited.

DO NOT SCALE THIS DRAWING. Use figured dimensions only and report any discrepencies to S & S Architecture Limited immediately.

MEASURED SURVEY DRAWING

37 Elmsthorpe Lane, Earl Shilton, Hinckley, Leicestershire, LE9 7PT

PLEASE NOTE
This drawing has been prepared following the completion of a full measured site survey and is intended for planning purposes only. Written approval is to be granted from S & S Architecture Limited prior to the use of these details for any other purpose than that specified.

This drawing forms part of a set and is to be read in conjunction with additional measured site survey drawing ref: 2008.035 - 001 to 004 inclusive

Existing Elevations - 1:50

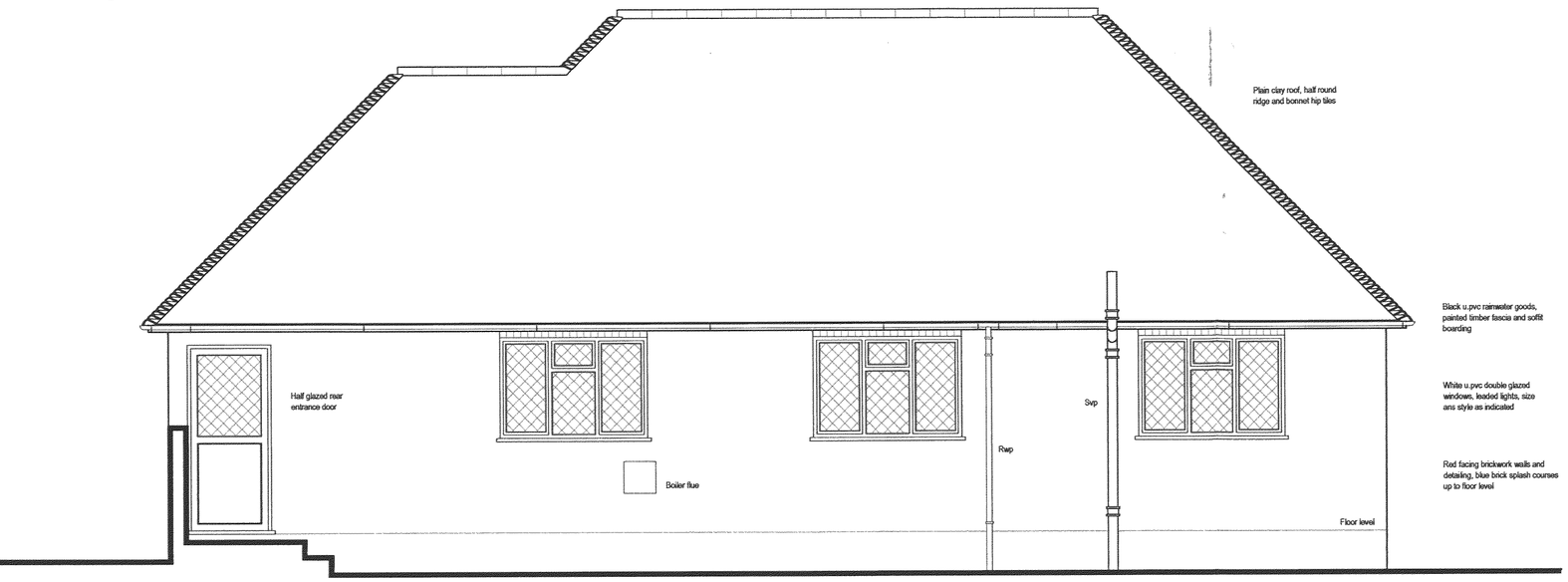

Rear Elevation - to garden

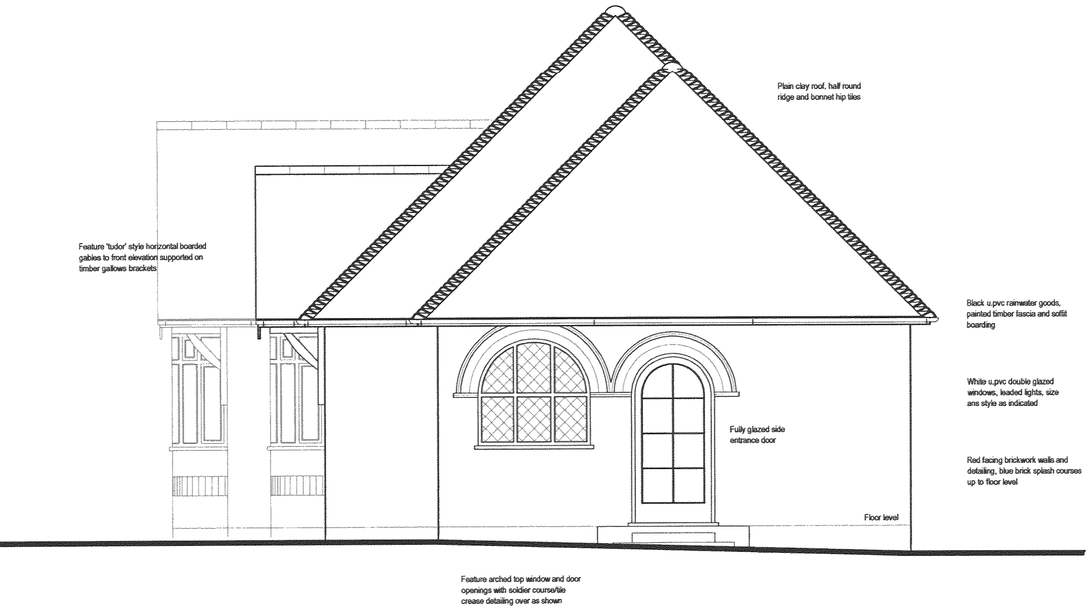

Side Elevation - to Coronation Road

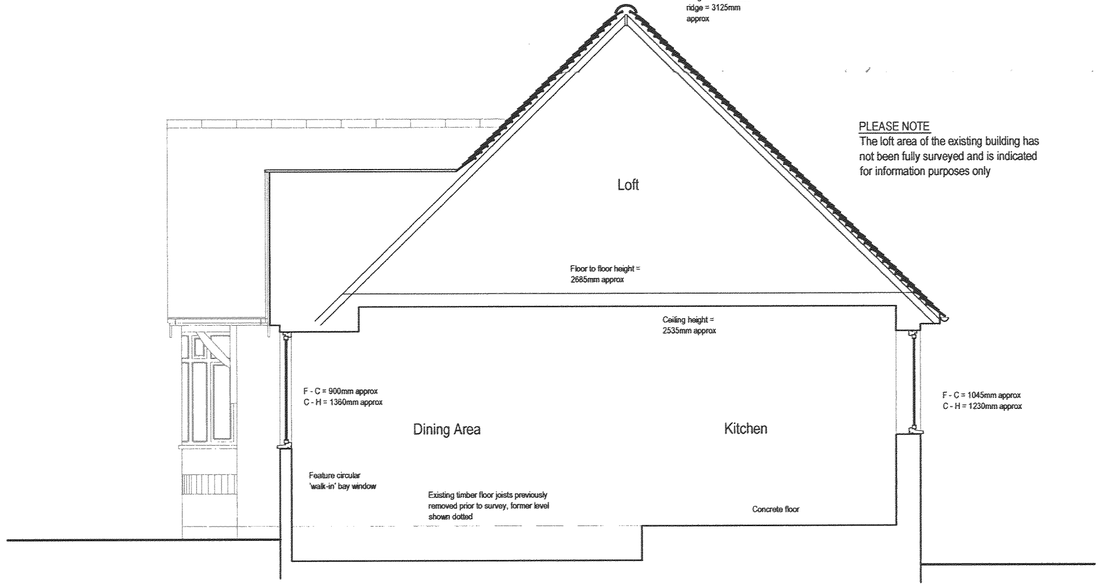

Existing Section X-X - 1:50

37 Elmsthorpe Lane, Earl Shilton, Hinckley, Leicestershire, LE9 7PT

DEVELOPMENT SERVICES
- 8 JUL 2008

S & S Architecture Limited

Offices at:

27 Emmanuel Road
Wylde Green
Sutton Coldfield
West Midlands
B73 5LY
T/F: 0121 382 5959

21 Hackett Close
Ashby-de-la-Zouch
Leicestershire
LE65 2HP
T/F: 01530 417764

Client
Mr S. Mayne
3 Hinckley Road, Earl Shilton, Hinckley, Leicestershire, LE9 7LG

Drawing Name
Existing Measured Survey Drawing (sheet 3 of 4)

Scale
1:50

Date
May 2008

Drawing Number