NATURAL ENGLAND

# The Biodiversity Metric 4.0

## Auditing and accounting for biodiversity

# Calculation Tool

**Open Tool**

362-0-2

# The Biodiversity Metr
# Star

| Project details | |
|---|---|
| Planning authority: | |
| Project name: | |
| Applicant: | |
| Application type: | |
| Planning application reference: | |
| Completed by: | |
| Date of metric completion: | |
| Reviewer: | |
| Version control: | F |
| Consenting body reviewer: | |
| Date of consenting body review: | |
| Target % net gain: | 10% |
| Irreplaceable habitat present on-site at baseline: | No |
| Total site area (including irreplaceable habitat area): | 14.68 |

| Cell style conventions | |
|---|---|
| ⚠ | |
| ▲ | Input err |
| | Use c |
| | |
| | |
| | |

On-site baseline map

Insert

| | |
|---|---|
| On-site baseline map reference number | |

## Off-site baseline map

Insert

| | |
|---|---|
| Off-site baseline map reference number | |

# ic 4.0 - Calculation Tool
# t page

Project Excellence

Barberry

Full

Dr Holly Smith

2nd September 2025

Planning Submission V2

| | |
|---|---|
| **Irreplaceable habitat area at baseline:** | **0.00** |

s

Attention required

or/rules and principles not met

of this cell is not appropriate

Enter data

Automatic lookup

Result

Instructions

Main menu

Results

View all

Reset view

## On-site post intervention map

| | |
|---|---|
| **On-site post-intervention map reference number** | |

# Off-site post intervention map

| | |
|---|---|
| **Off-site post-intervention reference number** | |

# The Biodiversity Metric 4.0
# Instructio

Start page

Main menu

Phase 1 - metric habitat translation tool

Double click the front pag

This guide can also be found
Biodiversity Me

The Biodiversity M

Short Data Input Guide

First published March 2023

Natural England Joint Publication JP039

www.gov.uk/natural-england

# ) - Calculation Tool
ns

ge below to open the file

d as an Appendix to the main
etric 4.0 – User guide.

Metric 4.0

NATURAL ENGLAND

For further information please refer to the irreplaceable habitats section of the metr

| Habitat module type | Habitat type |
| --- | --- |
| | |
| | |
| | |
| | |
| | |
| | |
| | |
| | |
| | |
| | |
| | |
| | |
| | |
| | |
| | |

| | |
|---|---|
| | |
| | |
| | |
| | |
| | |
| | |
| | |
| | |
| | |

| Ancient/Veteran trees (No of trees): |
|---|

| Summary table | |
|---|---|
| **Area habitats** | |
| Total site area (ha) | 0.00 |
| Total irreplaceable habitats area (ha) | 0.00 |
| % Area of site taken up by irreplaceable habitats (ha) | 0.00 |
| Total retained irreplaceable habitat area (ha) | 0.00 |
| Total enhanced irreplaceable habitat area (ha) | 0.00 |
| Total lost irreplaceable habitat area (ha) | 0.00 |
| **Hedgerows** | |
| Total irreplaceable hedgerow length (km) | 0.00 |
| Total retained irreplaceable hedgerow length (km) | 0.00 |
| Total enhanced irreplaceable hedgerow length (km) | 0.00 |
| Total lost irreplaceable hedgerow length (km) | 0.00 |
| **Watercourses** | |
| Total irreplaceable watercourse length (km) | 0.00 |
| Total retained irreplaceable watercourse length (km) | 0.00 |
| Total enhanced irreplaceable watercourse length (km) | 0.00 |
| Total lost irreplaceable watercourse length (km) | 0.00 |

# Irreplaceal

ic user guide.

| Length (km) | Area (ha) | Habitat retained, enhanced, or lost? |
|---|---|---|
| | | |
| | | |
| | | |
| | | |
| | | |
| | | |
| | | |
| | | |
| | | |
| | | |
| | | |
| | | |
| | | |
| | | |

| | | |
|---|---|---|
| | | |
| | | |
| | | |
| | | |
| | | |
| | | |
| | | |
| | | |
| 0.00 | 0.00 | |

| | | | |
|---|---|---|---|
| **Trees retained:** | | **Trees enhanced:** | |

## ble habitats

| Is the habitat included in the relevant baseline tab? | Notes and metric sheet reference |
|---|---|
| | |
| | |
| | |
| | |
| | |
| | |
| | |
| | |
| | |
| | |
| | |
| | |
| | |
| | |

| | |
|---|---|
| | |
| | |
| | |
| | |
| | |
| | |
| | |
| | |

| | | | |
|---|---|---|---|
| **Trees lost:** | | **Total number of trees:** | |

| | |
|---|---|
| | |
| | |
| **Has bespoke compensation been agreed with the relevant consenting body?** | |
| | |
| | |
| | |
| | |
| | |
| | |
| | |
| | |
| | |
| | |
| | |
| | |
| | |

| | |
|---|---|
| | |
| | |
| | |
| | |
| | |
| | |
| | |
| | |
| | |

| | |
|---|---|
| | **0** |

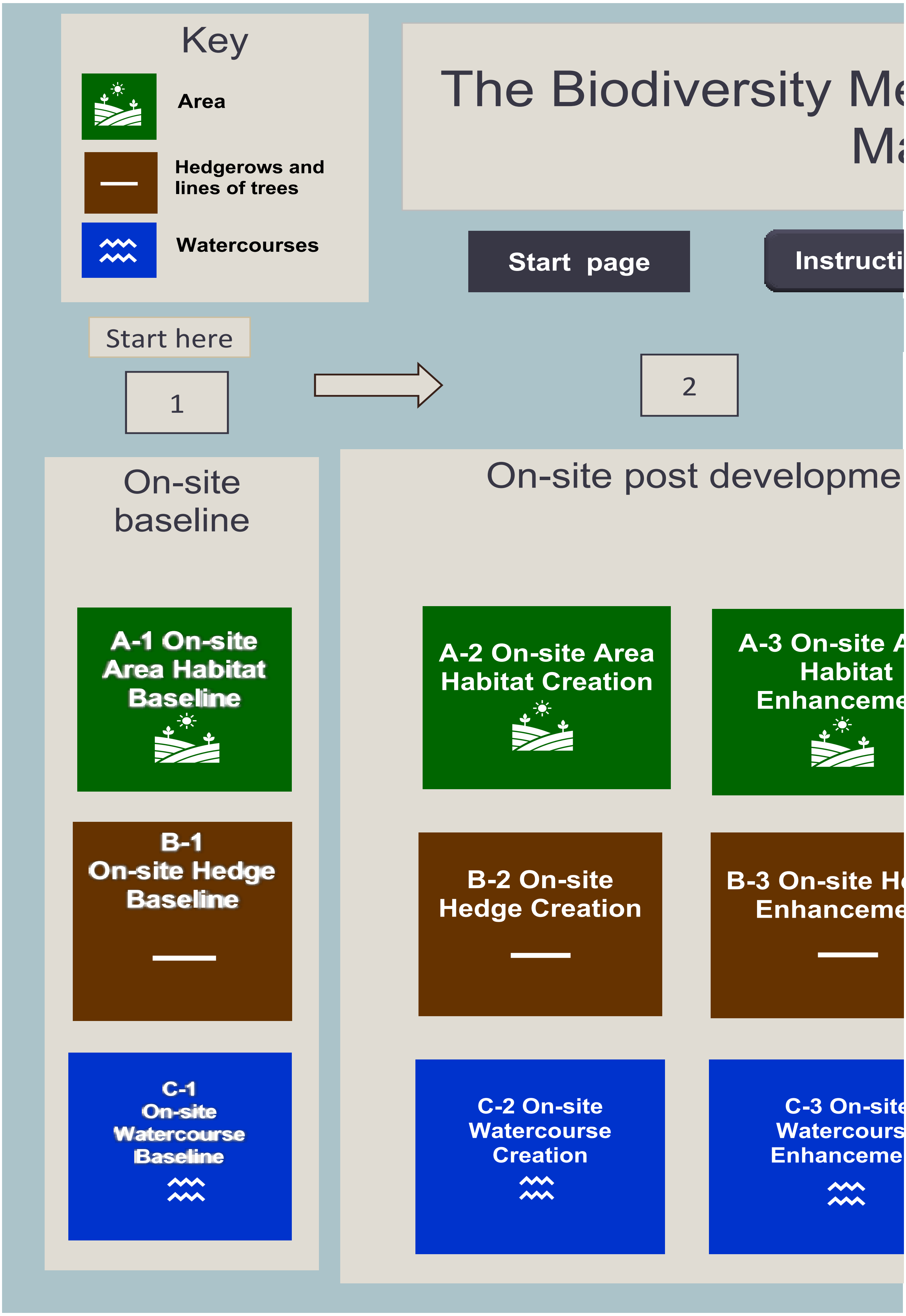
Key
Area
Hedgerows and lines of trees
Watercourses
The Biodiversity Me
Ma
Start page
Instructi
Start here
1
2
On-site baseline
On-site post developme
A-1 On-site Area Habitat Baseline
A-2 On-site Area Habitat Creation
A-3 On-site A Habitat Enhanceme
B-1 On-site Hedge Baseline
B-2 On-site Hedge Creation
B-3 On-site He Enhanceme
C-1 On-site Watercourse Baseline
C-2 On-site Watercourse Creation
C-3 On-site Watercours Enhanceme

etric 4.0 - Calculation Tool
ain menu

| Tr |
| --- |
| Tree size |
| Small |
| Medium |
| Large |
| Total |

ons

Technical data

Results

3

nt

Off-site baseline

Off-site

Area
ent

D-1
Off-site
Area Habitat Baseline

D-2 Off-site Ar
Habitat Creati

edge
ent

E-1
Off-site Hedge
Baseline

E-2 Off-site He
Creation

e
se
nt

F-1
Off-site Watercourse
Baseline

F-2 Off-site
Watercourse
Creation

ee helper

| Number of trees and area (ha) for each condition state | | | | | |
|---|---|---|---|---|---|
| Poor | Area | Moderate | Area | Good | Area |
| | 0.0000 | 111 | 0.4519 | | 0.0000 |
| | 0.0000 | 1 | 0.0366 | | 0.0000 |
| | 0.0000 | | 0.0000 | | 0.0000 |
| **0** | **0.0000** | **112** | **0.4886** | **0** | **0.0000** |

4

e post development

rea
on

dge

e

# The Biodiversity Metric 4.0 - C
# Results

Return to start page

Headline results

Detailed results

# alculation Tool

**Habitat trading summaries**

**Off-site summary**

**Project Excellence**

**#VALUE!**

Scroll down for final results ⚠

Return to results menu

| | |
|---|---|
| On-site baseline | *Habitat units*<br>*Hedgerow units*<br>*Watercourse units* |
| On-site post-intervention<br>(Including habitat retention, creation & enhancement) | *Habitat units*<br>*Hedgerow units*<br>*Watercourse units* |
| On-site net change<br>(units & percentage) | *Habitat units*<br>*Hedgerow units*<br>*Watercourse units* |
| Off-site baseline | *Habitat units*<br>*Hedgerow units*<br>*Watercourse units* |
| Off-site post-intervention<br>(Including habitat retention, creation & enhancement) | *Habitat units*<br>*Hedgerow units*<br>*Watercourse units* |
| Off-site net change | *Habitat units* |

| | |
|---|---|
| Off-site net change<br>(units & percentage) | *Hedgerow units*<br>*Watercourse units* |
| Combined net unit change<br>(Including all on-site & off-site habitat retention, creation & enhancement) | *Habitat units*<br>*Hedgerow units*<br>*Watercourse units* |
| Spatial risk multiplier (SRM) deductions | *Habitat units*<br>*Hedgerow units*<br>*Watercourse units* |
| **FINAL RESULTS** | |
| **Total net unit change**<br>(Including all on-site & off-site habitat retention, creation & enhancement) | *Habitat units*<br>*Hedgerow units*<br>*Watercourse units* |
| **Total net % change**<br>(Including all on-site & off-site habitat retention, creation & enhancement) | *Habitat units*<br>*Hedgerow units*<br>*Watercourse units* |

# Trading rules satisfied?

**No - Check Tradi**

| Unit Type | Target | Baseline Units | Units Required |
|---|---|---|---|
| *Habitat units* | 10.00% | 36.11 | 39.72 |
| *Hedgerow units* | 10.00% | 12.09 | 13.30 |
| *Watercourse units* | 10.00% | 0.00 | 0.00 |

| | | |
|---|---|---|
| 36.11 | | |
| 12.09 | | |
| 0.00 | | |
| 12.77 | | |
| 13.73 | | |
| 0.00 | | |
| -23.34 | -64.64% | On-site net gain is less than target set ⚠ |
| 1.64 | 13.54% | |
| 0.00 | 0.00% | |
| 0.00 | | |
| 0.00 | | |
| 0.00 | | |
| 0.00 | | |
| 0.00 | | |
| 0.00 | | |
| 0.00 | 0.00% | |

| | |
|---|---|
| 0.00 | 0.00% |
| 0.00 | 0.00% |

| |
|---|
| -23.34 |
| 1.64 |
| 0.00 |

| |
|---|
| 0.00 |
| 0.00 |
| 0.00 |

| |
|---|
| |

| |
|---|
| -23.34 |
| 1.64 |
| 0.00 |

| | |
|---|---|
| -64.64% | Total net gain achieved is less than target set ⚠ |
| 13.54% | |
| 0.00% | |

ing Summaries ▲

| Unit Deficit | |
|---|---|
| 26.95 | |
| 0.00 | Unit requirement met or surpassed ✓ |
| 0.00 | Unit requirement met or surpassed ✓ |

**Project Excellence**

**#VALUE!**

## Summary Figures

Net project biodiversi

(Including all on-site & off-site habitat rete

Total project biodiversity

(Including all on-site & off-site habitat creatior

Combined h

Total on-site and off-site baseline area / length

Total on-site and off-site baseline units

Total on-site and off-site baseline area / length retained

Total on-site and off-site baseline units retained

Area / length proposed for enhancement

Baseline units proposed for enhancement

Total on-site and off-site baseline area / length lost

Total on-site and off-site baseline units lost

## Area habitats

**On-site ch**

| | |
|---|---|
| Area Habitats | |
| | **Habitat group** |
| | Cropland |
| | Grassland |
| | Heathland and shrub |
| | Lakes |
| | Sparsely vegetated land |
| | Urban |
| | Wetland |
| | Woodland and forest |
| | Intertidal sediment |
| | Coastal saltmarsh |
| | Rocky shore |
| | Coastal lagoons |
| | Intertidal hard structures |
| | Watercourse footprint |
| | Individual trees |
| | |
| | **Off-site ch** |
| Area Habitats | |
| | **Habitat group** |
| | Cropland |
| | Grassland |
| | Heathland and shrub |
| | Lakes |
| | Sparsely vegetated land |
| | Urban |
| | Wetland |
| | Woodland and forest |
| | Intertidal sediment |
| | Coastal saltmarsh |
| | Rocky shore |
| | Coastal lagoons |
| | Intertidal hard structures |
| | Watercourse footprint |
| | Individual trees |
| | |
| | **Combined on-site and** |
| | |

| Area Habitats | Habitat group |
|---|---|
| | Cropland |
| | Grassland |
| | Heathland and shrub |
| | Lakes |
| | Sparsely vegetated land |
| | Urban |
| | Wetland |
| | Woodland and forest |
| | Intertidal sediment |
| | Coastal saltmarsh |
| | Rocky shore |
| | Coastal lagoons |
| | Intertidal hard structures |
| | Watercourse footprint |
| | Individual trees |

| Hedgerows and Lines of Trees | |
|---|---|
| | **Hedgerows and lines of trees** |
| | **On-site** |
| | |
| | **Hedgerow type** |
| | Species-rich native hedgerow with trees - associated with bank or ditch |
| | Species-rich native hedgerow with trees |
| | Species-rich native hedgerow - associated with bank or ditch |
| | Native hedgerow with trees - associated with bank or ditch |
| | Species-rich native hedgerow |
| | Native hedgerow - associated with bank or ditch |
| | Native hedgerow with trees |
| | Ecologically valuable line of trees |
| | Ecologically valuable line of trees - associated with bank or ditch |
| | Native hedgerow |
| | Line of trees |
| | Line of trees - associated with bank or ditch |
| | Non-native and ornamental hedgerow |
| | **Off-site** |
| | |

| | |
|---|---|
| Hedgerows and Lines of Trees | **Hedgerow type** |
| | Species-rich native hedgerow with trees - associated with bank or ditch |
| | Species-rich native hedgerow with trees |
| | Species-rich native hedgerow - associated with bank or ditch |
| | Native hedgerow with trees - associated with bank or ditch |
| | Species-rich native hedgerow |
| | Native hedgerow - associated with bank or ditch |
| | Native hedgerow with trees |
| | Ecologically valuable line of trees |
| | Ecologically valuable line of trees - associated with bank or ditch |
| | Native hedgerow |
| | Line of trees |
| | Line of trees - associated with bank or ditch |
| | Non-native and ornamental hedgerow |
| | |
| | **Combined on-site a** |
| | |
| Hedgerows and Lines of Trees | **Hedgerow type** |
| | Species-rich native hedgerow with trees - associated with bank or ditch |
| | Species-rich native hedgerow with trees |
| | Species-rich native hedgerow - associated with bank or ditch |
| | Native hedgerow with trees - associated with bank or ditch |
| | Species-rich native hedgerow |
| | Native hedgerow - associated with bank or ditch |
| | Native hedgerow with trees |
| | Ecologically valuable line of trees |
| | Ecologically valuable line of trees - associated with bank or ditch |
| | Native hedgerow |
| | Line of trees |
| | Line of trees - associated with bank or ditch |
| | Non-native and ornamental hedgerow |
| | |
| | |
| | **Watercourses** |
| | |
| | **On-site ch** |
| | |

| | |
|---|---|
| Watercourses | **Watercourse type** |
| | Priority habitat |
| | Other rivers and streams |
| | Ditches |
| | Canals |
| | Culvert |
| | |
| | **Off-site ch** |
| | |
| Watercourses | **Watercourse type** |
| | Priority habitat |
| | Other rivers and streams |
| | Ditches |
| | Canals |
| | Culvert |
| | |
| | **Combined on-site an** |
| | |
| | **Watercourse type** |
| | Priority habitat |
| | Other rivers and streams |
| | Ditches |
| | Canals |

Watercourses

Culvert

Return to results menu

ty units

ention / creation)

| |
|---|
| *Habitat units* |
| *Hedgerow units* |
| *Watercourse units* |

% change

n + retained habitats)

| |
|---|
| *Habitat units* |
| *Hedgerow units* |
| *Watercourse units* |

habitat retention and enhancement

| | Habitats | Hedgerows |
|---|---|---|
| | 14.68 | 1.47 |
| | 36.11 | 12.09 |
| | 0.00 | 1.21 |
| | 0.00 | 9.59 |
| | 0.00 | 0.00 |
| | 0.00 | 0.00 |
| | 14.68 | 0.27 |
| | 36.11 | 2.50 |

**ange by broad habitat type**

| Baseline | | Post-development on-site | | On-sit |
|---|---|---|---|---|
| On-site existing area | On-site existing value | On-site proposed area | On-site proposed value | On-site area change |
| 12.52 | 25.04 | 0.00 | 0.00 | -12.52 |
| 0.38 | 3.33 | 1.43 | 9.24 | 1.06 |
| 0.14 | 1.23 | 0.02 | 0.07 | -0.12 |
| 0.00 | 0.00 | 0.00 | 0.00 | 0.00 |
| 0.00 | 0.00 | 0.00 | 0.00 | 0.00 |
| 0.45 | 0.00 | 12.75 | 0.39 | 12.30 |
| 0.00 | 0.00 | 0.00 | 0.00 | 0.00 |
| 1.15 | 6.22 | 0.44 | 1.68 | -0.72 |
| 0.00 | 0.00 | 0.00 | 0.00 | 0.00 |
| 0.00 | 0.00 | 0.00 | 0.00 | 0.00 |
| 0.00 | 0.00 | 0.00 | 0.00 | 0.00 |
| 0.00 | 0.00 | 0.00 | 0.00 | 0.00 |
| 0.00 | 0.00 | 0.00 | 0.00 | 0.00 |
| 0.00 | 0.00 | 0.00 | 0.00 | 0.00 |
| 0.04 | 0.29 | 0.45 | 1.38 | 0.42 |

**ange by broad habitat type**

| Baseline | | Post-development off-site | | Off-sit |
|---|---|---|---|---|
| Off-site existing area | Off-site existing value | Off-site proposed area | Off-site proposed value | Off-site area change |
| 0.00 | 0.00 | 0.00 | 0.00 | 0.00 |
| 0.00 | 0.00 | 0.00 | 0.00 | 0.00 |
| 0.00 | 0.00 | 0.00 | 0.00 | 0.00 |
| 0.00 | 0.00 | 0.00 | 0.00 | 0.00 |
| 0.00 | 0.00 | 0.00 | 0.00 | 0.00 |
| 0.00 | 0.00 | 0.00 | 0.00 | 0.00 |
| 0.00 | 0.00 | 0.00 | 0.00 | 0.00 |
| 0.00 | 0.00 | 0.00 | 0.00 | 0.00 |
| 0.00 | 0.00 | 0.00 | 0.00 | 0.00 |
| 0.00 | 0.00 | 0.00 | 0.00 | 0.00 |
| 0.00 | 0.00 | 0.00 | 0.00 | 0.00 |
| 0.00 | 0.00 | 0.00 | 0.00 | 0.00 |
| 0.00 | 0.00 | 0.00 | 0.00 | 0.00 |
| 0.00 | 0.00 | 0.00 | 0.00 | 0.00 |
| 0.00 | 0.00 | 0.00 | 0.00 | 0.00 |

**d off-site change by broad habitat type**

| Baseline | On-site and off-site post-development | Combin |
|---|---|---|

| Combined existing area | Combined existing value | Combined proposed area | Combined proposed value | Combined area change |
|---|---|---|---|---|
| 12.52 | 25.04 | 0.00 | 0.00 | -12.52 |
| 0.38 | 3.33 | 1.43 | 9.24 | 1.06 |
| 0.14 | 1.23 | 0.02 | 0.07 | -0.12 |
| 0.00 | 0.00 | 0.00 | 0.00 | 0.00 |
| 0.00 | 0.00 | 0.00 | 0.00 | 0.00 |
| 0.45 | 0.00 | 12.75 | 0.39 | 12.30 |
| 0.00 | 0.00 | 0.00 | 0.00 | 0.00 |
| 1.15 | 6.22 | 0.44 | 1.68 | -0.72 |
| 0.00 | 0.00 | 0.00 | 0.00 | 0.00 |
| 0.00 | 0.00 | 0.00 | 0.00 | 0.00 |
| 0.00 | 0.00 | 0.00 | 0.00 | 0.00 |
| 0.00 | 0.00 | 0.00 | 0.00 | 0.00 |
| 0.00 | 0.00 | 0.00 | 0.00 | 0.00 |
| 0.00 | 0.00 | 0.00 | 0.00 | 0.00 |
| 0.04 | 0.29 | 0.45 | 1.38 | 0.42 |

**s**

**change by hedgerow type**

| Baseline | | Post-development on-site | | On-sit |
|---|---|---|---|---|
| On-site existing length | On-site existing value | On-site proposed length | On-site proposed value | On-site length change |
| 0.00 | 0.00 | 0.34 | 4.14 | 0.34 |
| 0.00 | 0.00 | 0.00 | 0.00 | 0.00 |
| 0.00 | 0.00 | 0.00 | 0.00 | 0.00 |
| 0.19 | 2.55 | 0.04 | 0.57 | -0.15 |
| 0.30 | 3.95 | 0.30 | 3.95 | 0.00 |
| 0.25 | 3.35 | 0.25 | 3.35 | 0.00 |
| 0.00 | 0.00 | 0.00 | 0.00 | 0.00 |
| 0.00 | 0.00 | 0.00 | 0.00 | 0.00 |
| 0.00 | 0.00 | 0.00 | 0.00 | 0.00 |
| 0.73 | 2.24 | 0.61 | 1.72 | -0.12 |
| 0.00 | 0.00 | 0.00 | 0.00 | 0.00 |
| 0.00 | 0.00 | 0.00 | 0.00 | 0.00 |
| 0.00 | 0.00 | 0.00 | 0.00 | 0.00 |

**change by hedgerow type**

| Off-site baseline | Post-development off-site | Off-sit |
|---|---|---|

| Off-site existing length | Off-site existing value | Off-site proposed length | Off-site proposed value | Off-site length change |
|---|---|---|---|---|
| 0.00 | 0.00 | 0.00 | 0.00 | 0.00 |
| 0.00 | 0.00 | 0.00 | 0.00 | 0.00 |
| 0.00 | 0.00 | 0.00 | 0.00 | 0.00 |
| 0.00 | 0.00 | 0.00 | 0.00 | 0.00 |
| 0.00 | 0.00 | 0.00 | 0.00 | 0.00 |
| 0.00 | 0.00 | 0.00 | 0.00 | 0.00 |
| 0.00 | 0.00 | 0.00 | 0.00 | 0.00 |
| 0.00 | 0.00 | 0.00 | 0.00 | 0.00 |
| 0.00 | 0.00 | 0.00 | 0.00 | 0.00 |
| 0.00 | 0.00 | 0.00 | 0.00 | 0.00 |
| 0.00 | 0.00 | 0.00 | 0.00 | 0.00 |
| 0.00 | 0.00 | 0.00 | 0.00 | 0.00 |
| 0.00 | 0.00 | 0.00 | 0.00 | 0.00 |

## nd off-site change by hedgerow type

| Baseline | | Post-development | | Ch |
|---|---|---|---|---|
| Combined existing length | Combined existing value | Combined proposed length | Combined proposed value | Combined length change |
| 0.00 | 0.00 | 0.34 | 4.14 | 0.34 |
| 0.00 | 0.00 | 0.00 | 0.00 | 0.00 |
| 0.00 | 0.00 | 0.00 | 0.00 | 0.00 |
| 0.19 | 2.55 | 0.04 | 0.57 | -0.15 |
| 0.30 | 3.95 | 0.30 | 3.95 | 0.00 |
| 0.25 | 3.35 | 0.25 | 3.35 | 0.00 |
| 0.00 | 0.00 | 0.00 | 0.00 | 0.00 |
| 0.00 | 0.00 | 0.00 | 0.00 | 0.00 |
| 0.00 | 0.00 | 0.00 | 0.00 | 0.00 |
| 0.73 | 2.24 | 0.61 | 1.72 | -0.12 |
| 0.00 | 0.00 | 0.00 | 0.00 | 0.00 |
| 0.00 | 0.00 | 0.00 | 0.00 | 0.00 |
| 0.00 | 0.00 | 0.00 | 0.00 | 0.00 |

## hange by watercourse type

| Baseline | Post-development on site | On-sit |
|---|---|---|

| On-site existing length | On-site existing value | On-site proposed length | On-site proposed value | On-site length change |
|---|---|---|---|---|
| 0.0 | 0.0 | 0.0 | 0.0 | 0.0 |
| 0.0 | 0.0 | 0.0 | 0.0 | 0.0 |
| 0.0 | 0.0 | 0.0 | 0.0 | 0.0 |
| 0.0 | 0.0 | 0.0 | 0.0 | 0.0 |
| 0.0 | 0.0 | 0.0 | 0.0 | 0.0 |

**hange by watercourse type**

| Baseline | | Post development off-site | | Off-sit |
|---|---|---|---|---|
| Off-site existing length | Off-site existing value | Off-site proposed length | Off-site proposed value | Off-site length change |
| 0.0 | 0.0 | 0.0 | 0.0 | 0.0 |
| 0.0 | 0.0 | 0.0 | 0.0 | 0.0 |
| 0.0 | 0.0 | 0.0 | 0.0 | 0.0 |
| 0.0 | 0.0 | 0.0 | 0.0 | 0.0 |
| 0.0 | 0.0 | 0.0 | 0.0 | 0.0 |

**d off-site change by watercourse type**

| Baseline | | Post-development on-site | | On-sit |
|---|---|---|---|---|
| Combined existing length | Combined existing value | Combined proposed length | Combined proposed value | Combined length change |
| 0.0 | 0.0 | 0.0 | 0.0 | 0.0 |
| 0.0 | 0.0 | 0.0 | 0.0 | 0.0 |
| 0.0 | 0.0 | 0.0 | 0.0 | 0.0 |
| 0.0 | 0.0 | 0.0 | 0.0 | 0.0 |

| | | | | |
|---|---|---|---|---|
| 0.0 | 0.0 | 0.0 | 0.0 | 0.0 |

| |
|---|
| **-23.34** |
| **1.64** |
| **0.00** |

| |
|---|
| **-64.64%** |
| **13.54%** |
| **0.00%** |

| |
|---|
| Watercourses |
| 0.00 |
| 0.00 |

| |
|---|
| 0.00 |
| 0.00 |

| |
|---|
| 0.00 |
| 0.00 |

| |
|---|
| 0.00 |
| 0.00 |

te change

| On-site unit change |
|---|
| -25.04 |
| 5.92 |
| -1.16 |
| 0.00 |
| 0.00 |
| 0.39 |
| 0.00 |
| -4.54 |
| 0.00 |
| 0.00 |
| 0.00 |
| 0.00 |
| 0.00 |
| 0.00 |
| 1.09 |

te change

| Off-site unit change |
|---|
| 0.00 |
| 0.00 |
| 0.00 |
| 0.00 |
| 0.00 |
| 0.00 |
| 0.00 |
| 0.00 |
| 0.00 |
| 0.00 |
| 0.00 |
| 0.00 |
| 0.00 |
| 0.00 |
| 0.00 |
| 0.00 |

ned change

## Combined area lost by distin

| Category | Area lost (hectares) |
|---|---|
| V.High | 0 |
| High | **0.4** |
| Medium | **1.3066** |
| Low | **12.52** |
| V.Low | **0.45** |

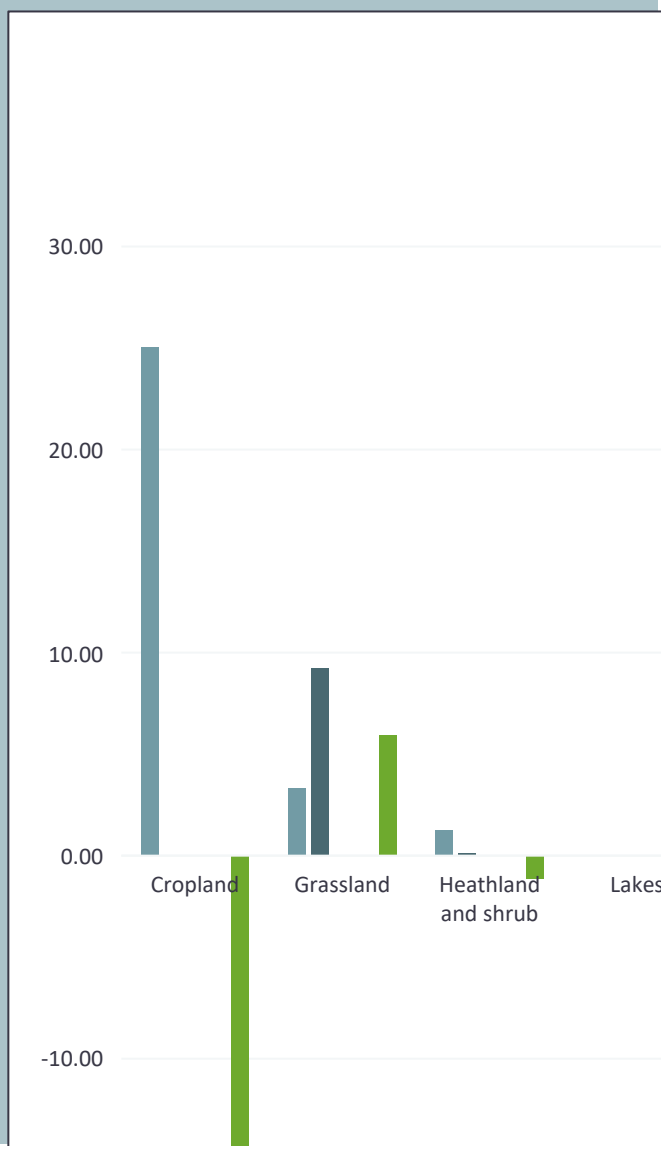

| Combined unit change |
|---|
| -25.04 |
| 5.92 |
| -1.16 |
| 0.00 |
| 0.00 |
| 0.39 |
| 0.00 |
| -4.54 |
| 0.00 |
| 0.00 |
| 0.00 |
| 0.00 |
| 0.00 |
| 0.00 |
| 1.09 |

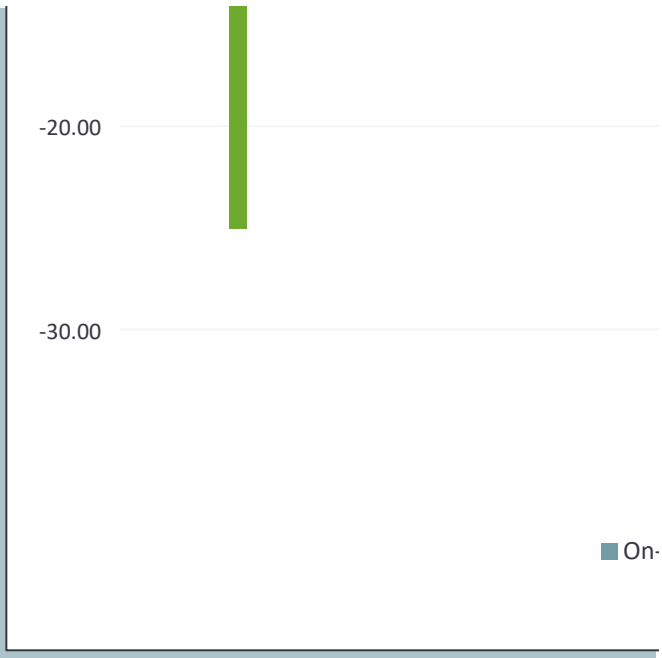


te change

| On-site unit change |
|---|
| 4.14 |
| 0.00 |
| 0.00 |
| -1.98 |
| 0.00 |
| 0.00 |
| 0.00 |
| 0.00 |
| 0.00 |
| -0.52 |
| 0.00 |
| 0.00 |
| 0.00 |

**Combined length lost by disti**

| Category | Length lost (km) |
|---|---|
| V.High | 0 |
| High | **0.15** |
| Medium | 0 |
| Low | **0.119** |
| V.Low | 0 |

te change

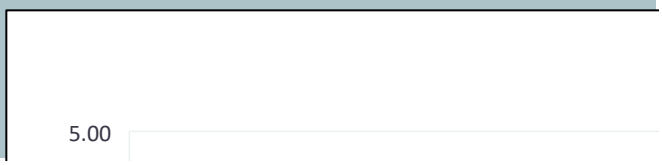

| Off-site unit change |
|---|
| 0.00 |
| 0.00 |
| 0.00 |
| 0.00 |
| 0.00 |
| 0.00 |
| 0.00 |
| 0.00 |
| 0.00 |
| 0.00 |
| 0.00 |
| 0.00 |
| 0.00 |

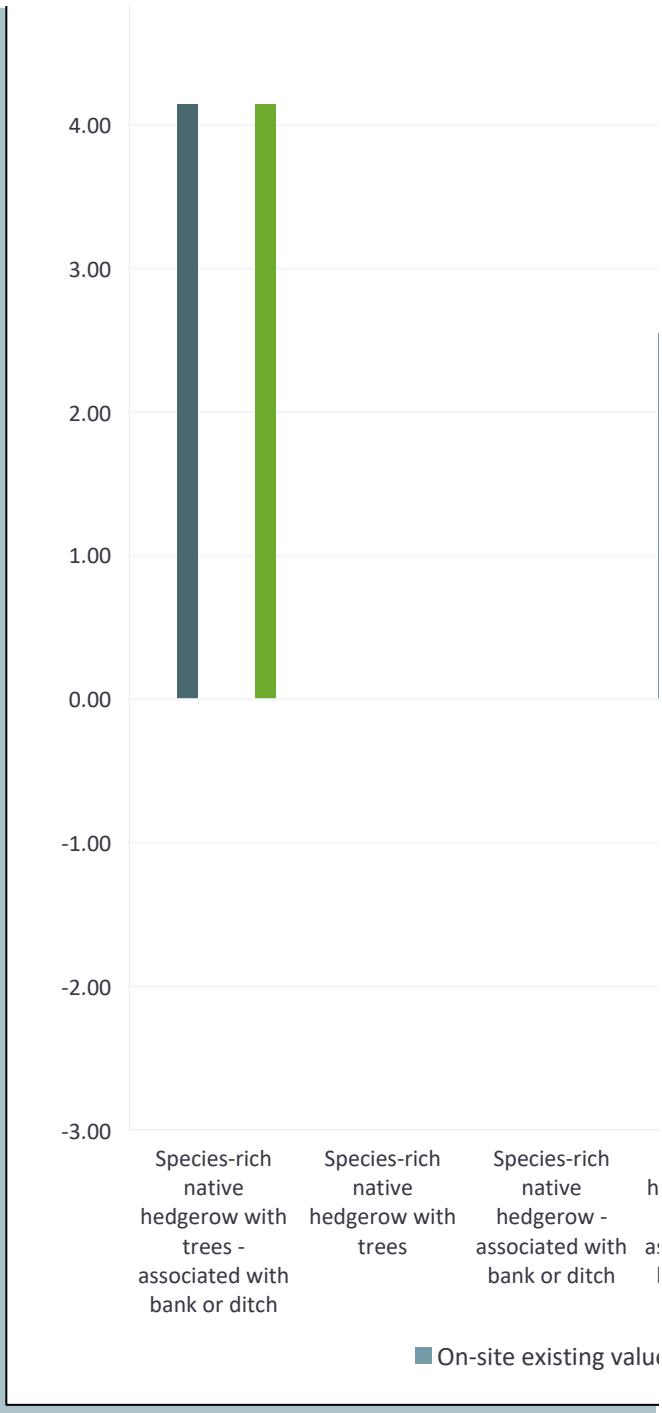


| hange |
|---|
| Combined unit change |
| 4.14 |
| 0.00 |
| 0.00 |
| -1.98 |
| 0.00 |
| 0.00 |
| 0.00 |
| 0.00 |
| 0.00 |
| -0.52 |
| 0.00 |
| 0.00 |
| 0.00 |

| e Change |
|---|

**Combined length lost by disti**

| On-site unit change |
|---|
| 0.0 |
| 0.0 |
| 0.0 |
| 0.0 |
| 0.0 |

| Category | Length lost (km) |
|---|---|
| V.High | 0 |
| High | 0 |
| Medium | 0 |
| Low | 0 |

te Change

| Off-site unit change |
|---|
| 0.0 |
| 0.0 |
| 0.0 |
| 0.0 |
| 0.0 |

te change

| Combined unit change |
|---|
| 0.0 |
| 0.0 |
| 0.0 |
| 0.0 |

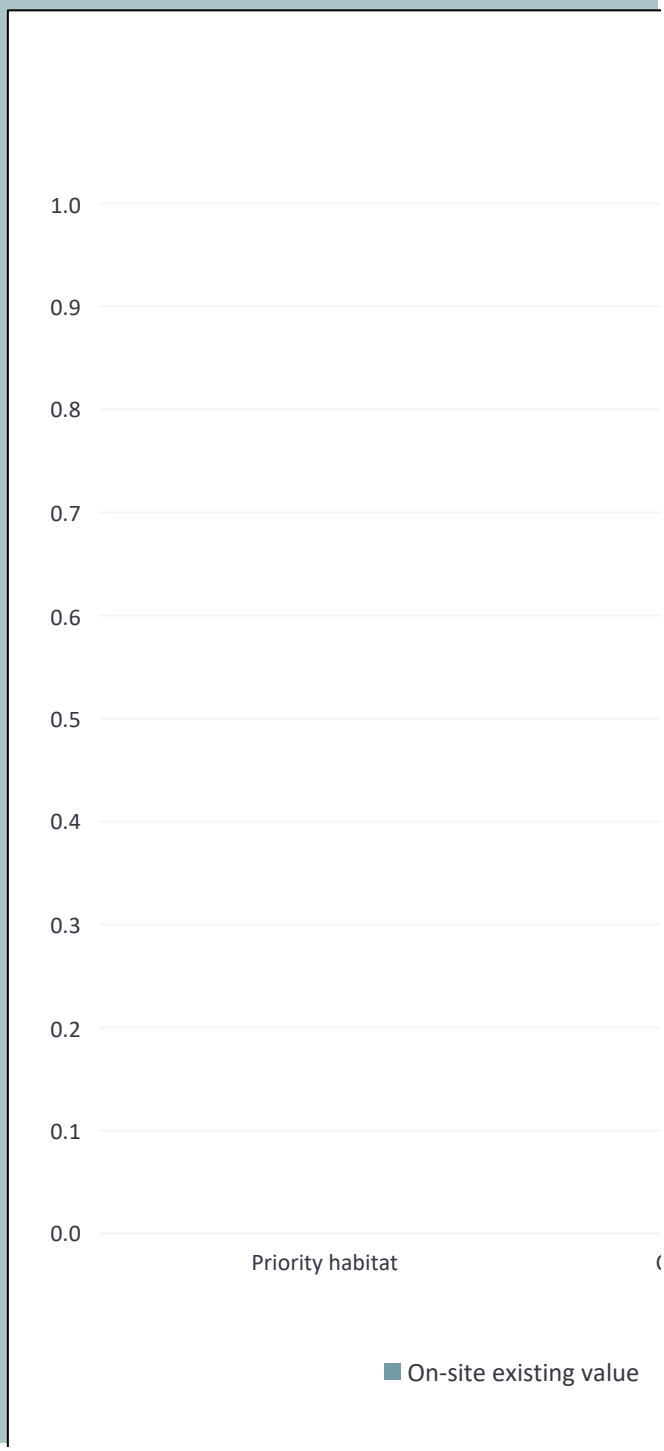

0.0

% Area lost by distinctiveness cat

| ctiveness band |
| --- |
| Area lost (%) |
| |
| 3 |
| 9 |
| 85 |
| 3 |

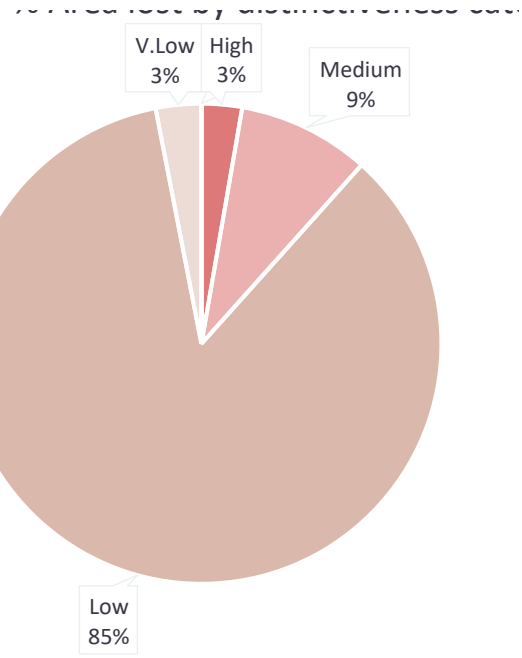


Biodiversity unit change by habitat group

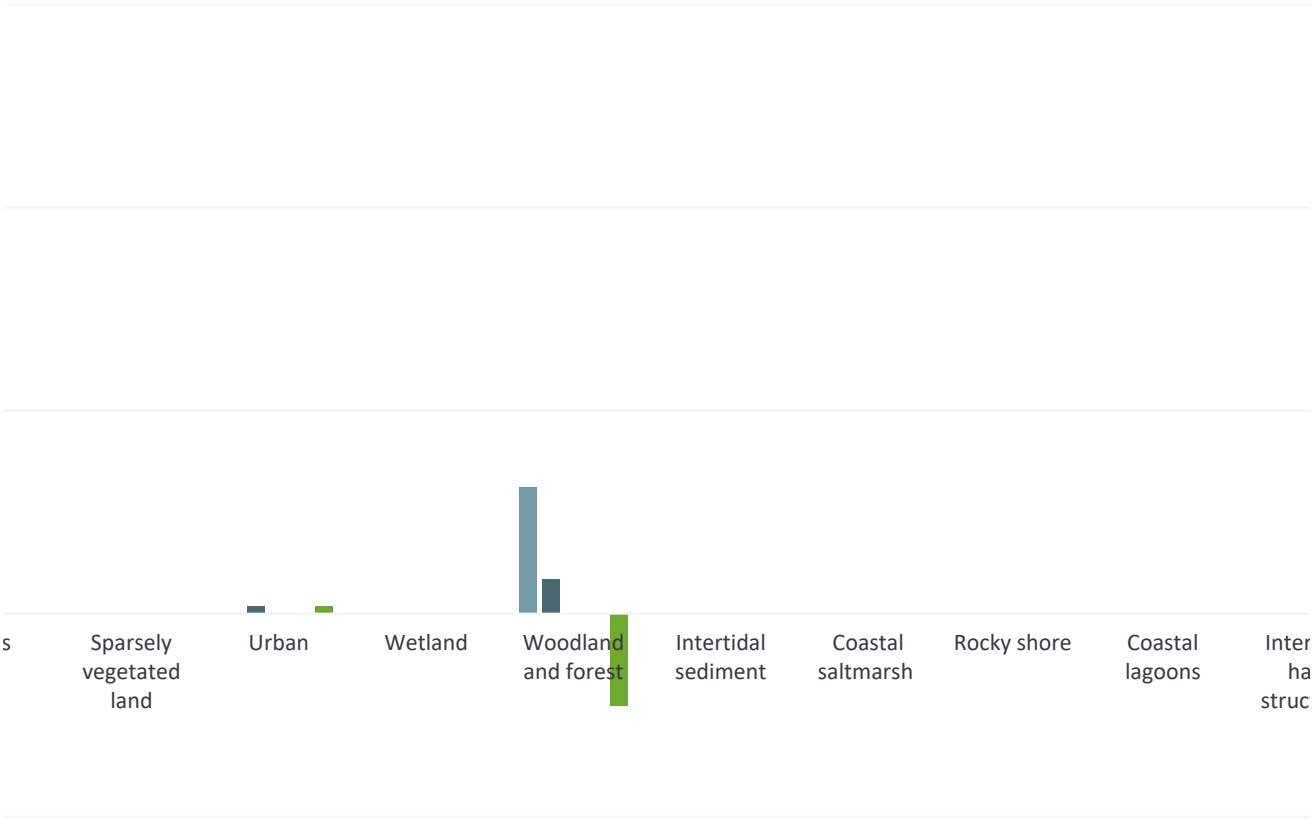

-site existing value On-site proposed value Off-site existing value Off-site proposed value Com

| nctiveness band |
| --- |
| Length lost (%) |
| |
| 56 |
| |
| 44 |
| |

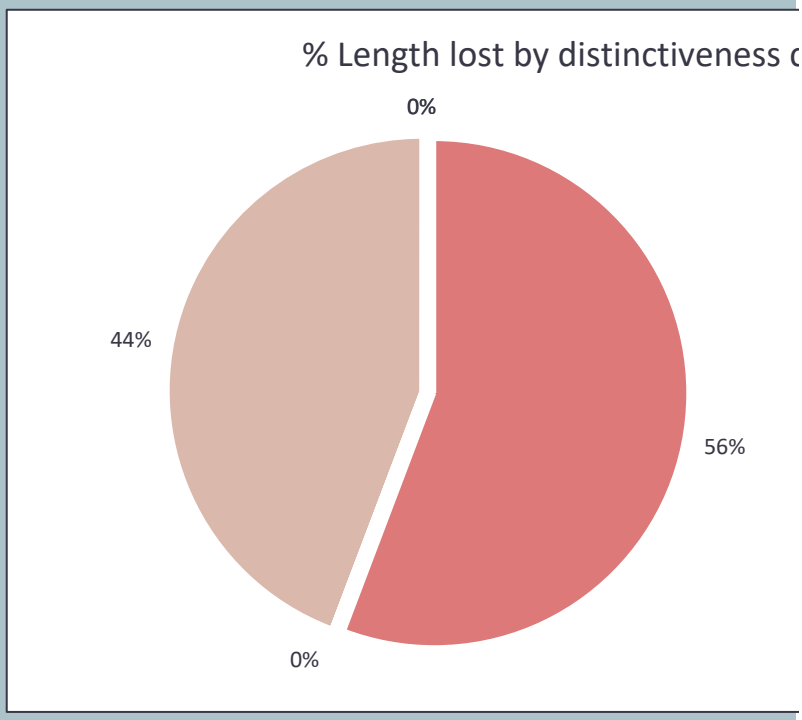


Hedgerow biodiversity unit change

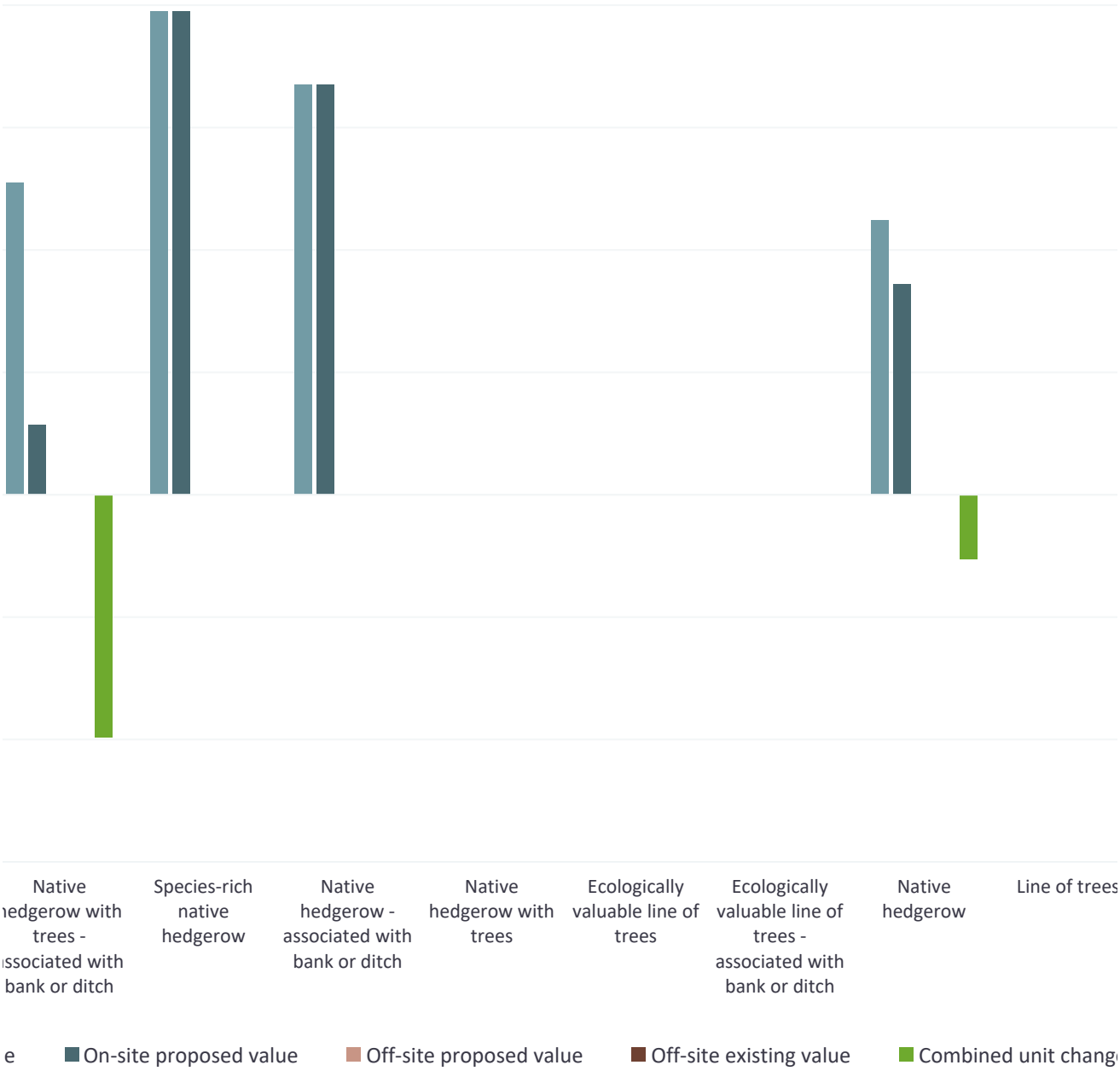
Native hedgerow with trees - associated with bank or ditch
Species-rich native hedgerow
Native hedgerow - associated with bank or ditch
Native hedgerow with trees
Ecologically valuable line of trees
Ecologically valuable line of trees - associated with bank or ditch
Native hedgerow
Line of trees
On-site proposed value
Off-site proposed value
Off-site existing value
Combined unit chang

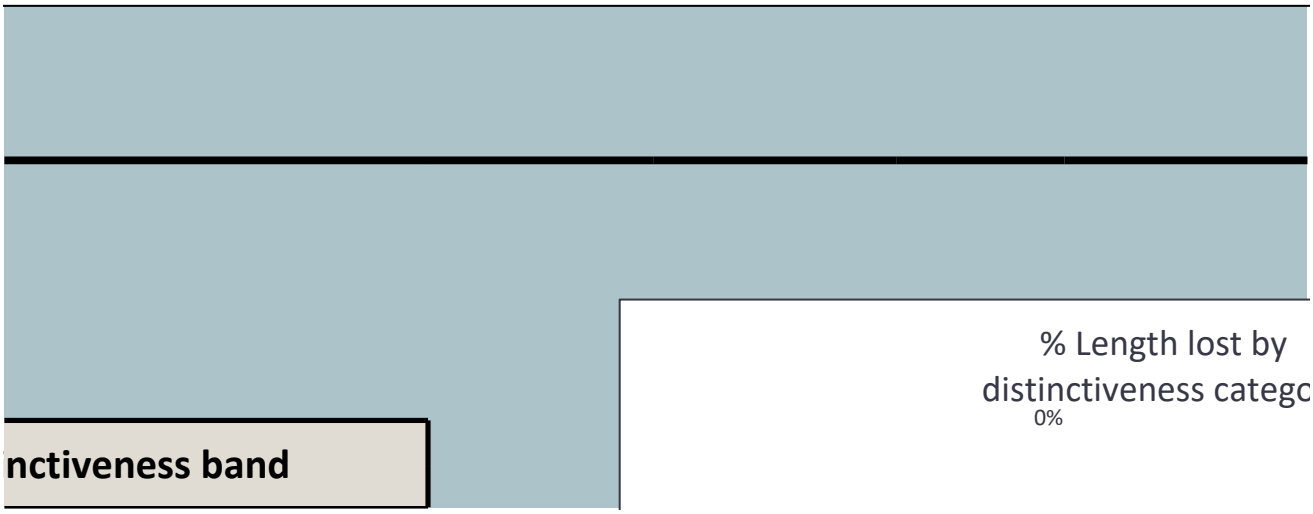
% Length lost by distinctiveness categc
0%
nctiveness band

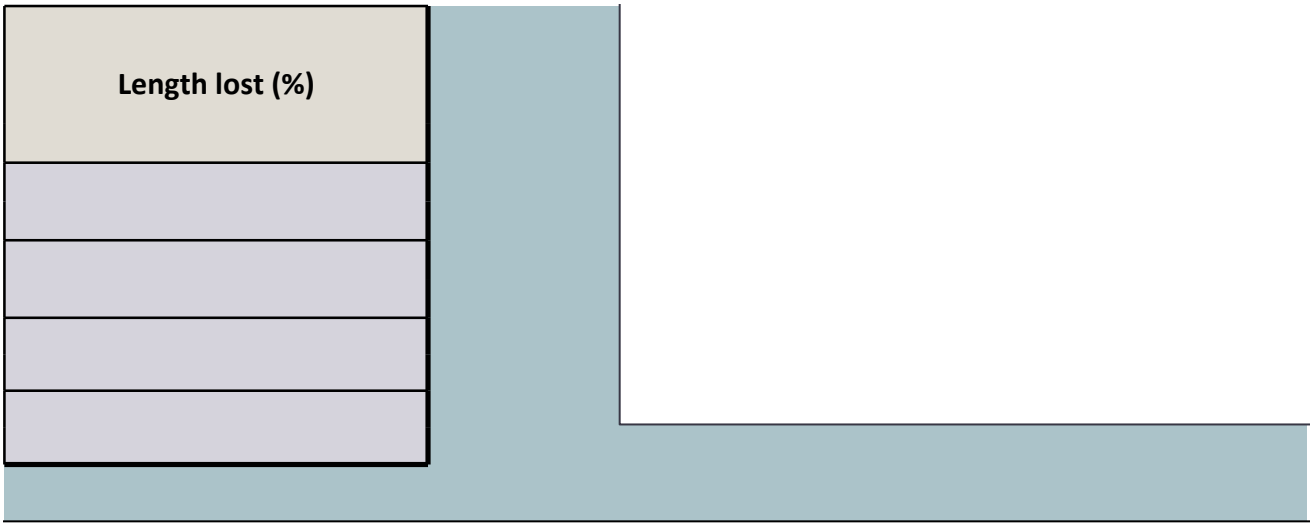


Watercourse biodiversity unit change

Other rivers and streams

Ditches

Canals

On-site proposed value

Off-site existing value

Off-site proposed value

Combined unit change

egory

On-site and off-site habitat retention

V.High
High
Medium
Low
V.Low

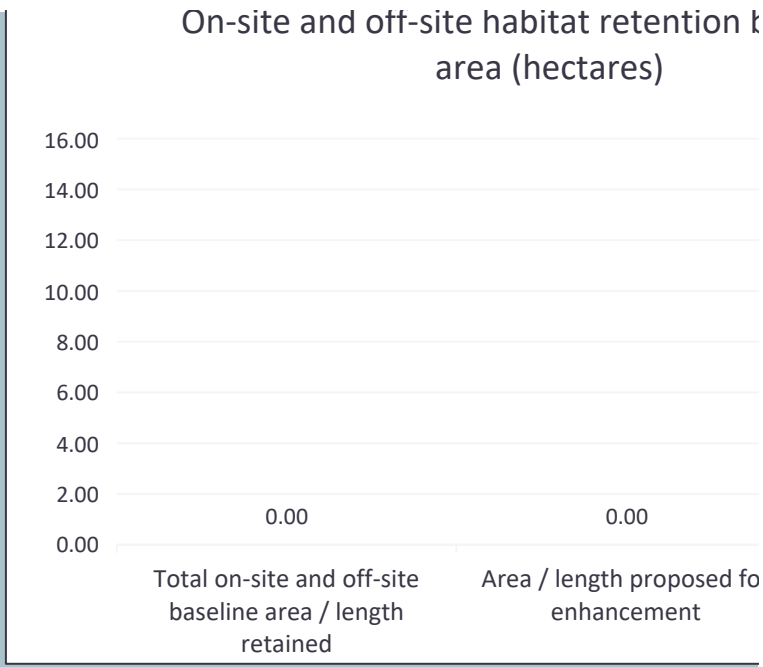
On-site and off-site habitat retention b
area (hectares)
16.00
14.00
12.00
10.00
8.00
6.00
4.00
2.00
0.00
0.00
0.00
Total on-site and off-site baseline area / length retained
Area / length proposed fo enhancement

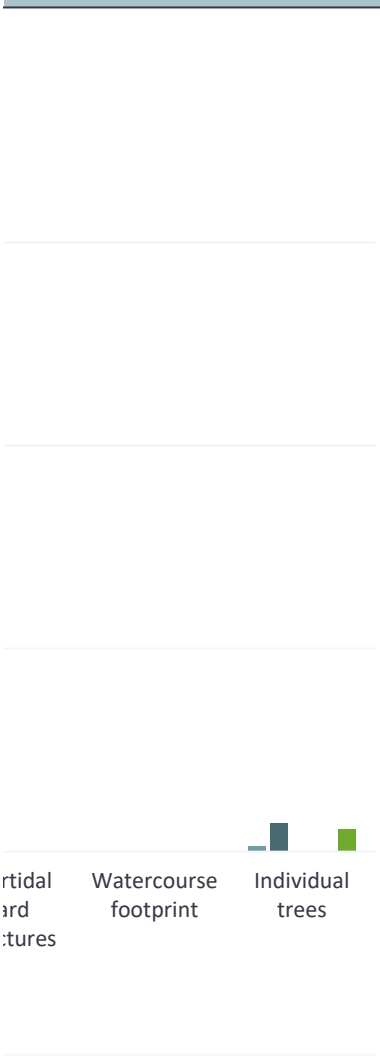
rtidal
ard
ctures
Watercourse footprint
Individual trees

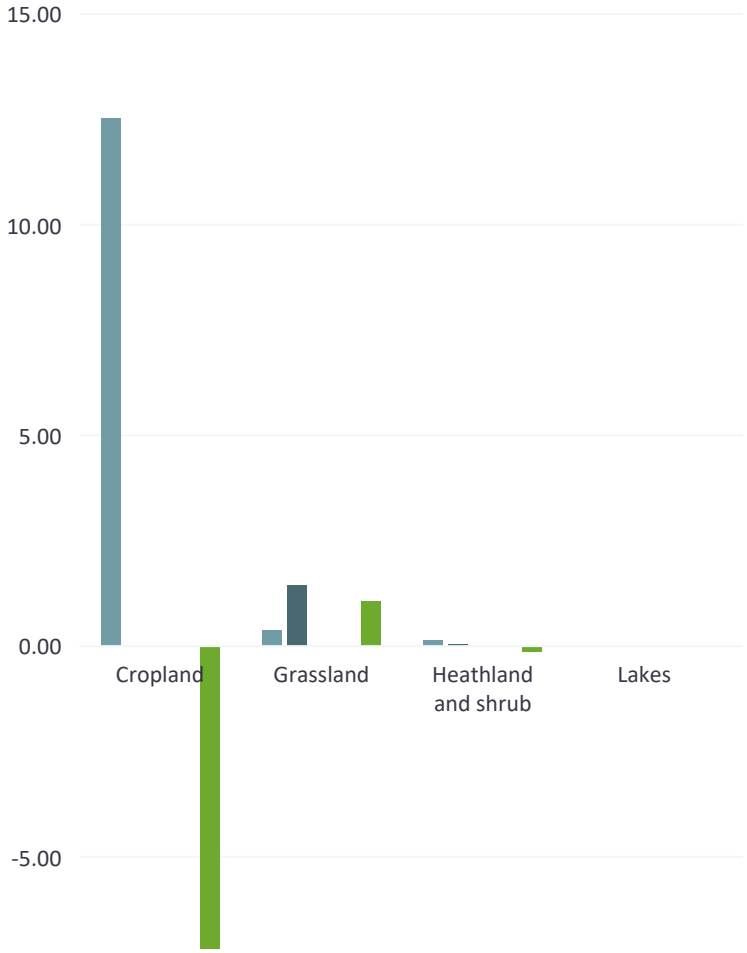
15.00
10.00
5.00
0.00
-5.00
Cropland
Grassland
Heathland and shrub
Lakes

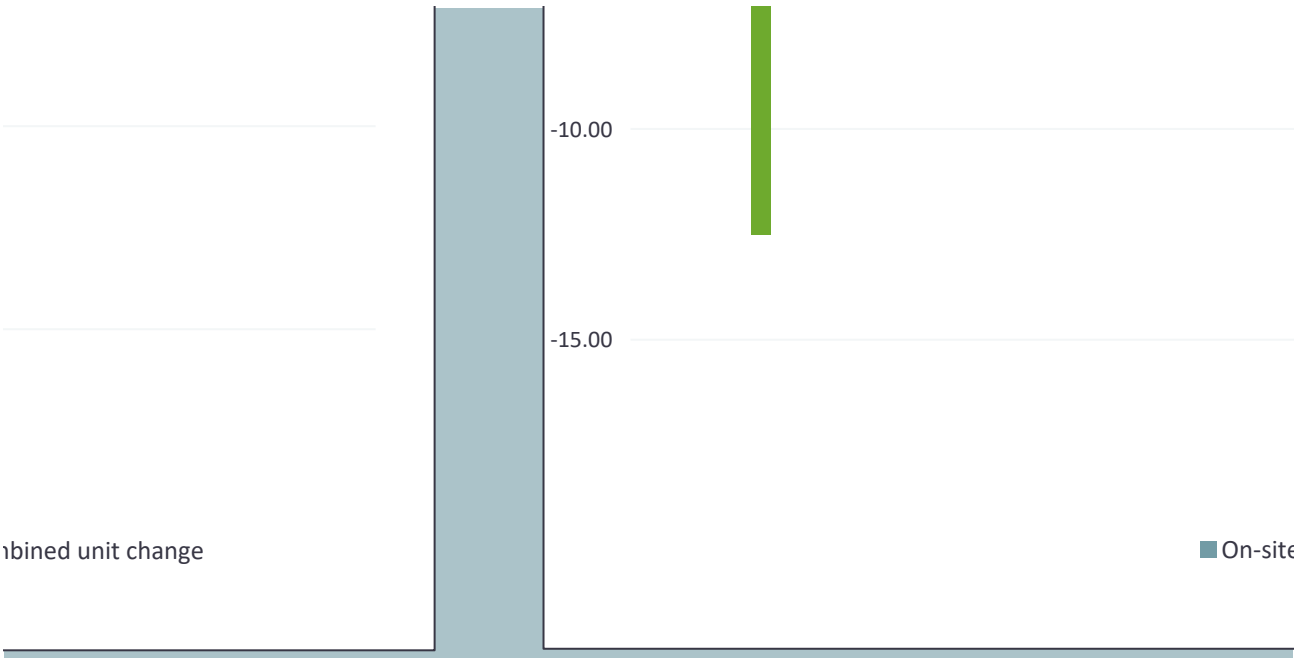
-10.00
-15.00
bined unit change
On-site


category
V.High
High
Medium
Low
V.Low

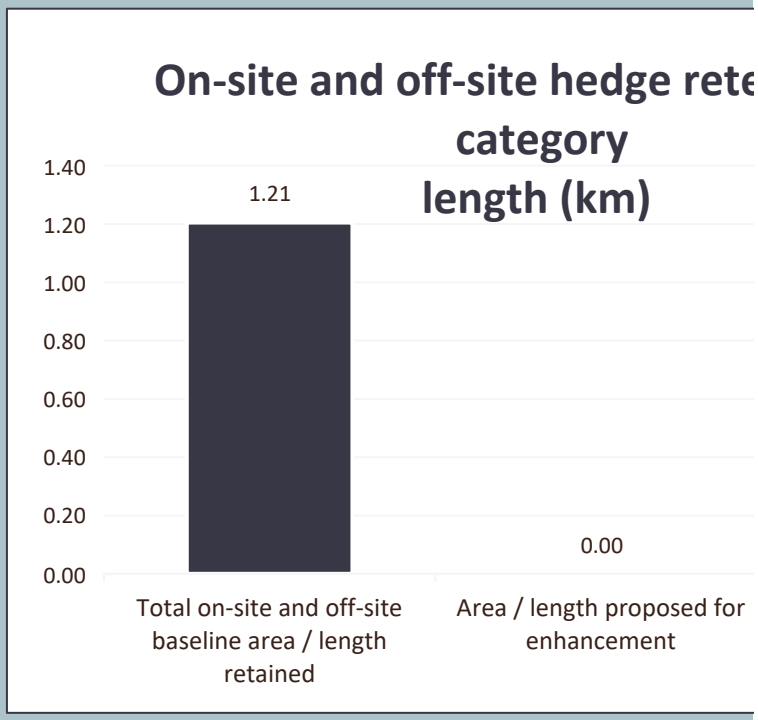
On-site and off-site hedge rete
category
length (km)
1.40
1.20
1.00
0.80
0.60
0.40
0.20
0.00
1.21
0.00
Total on-site and off-site baseline area / length retained
Area / length proposed for enhancement

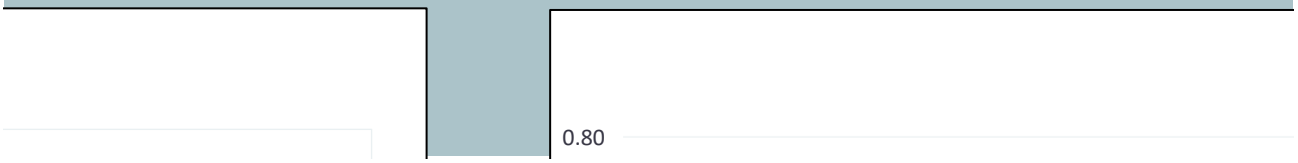
0.80

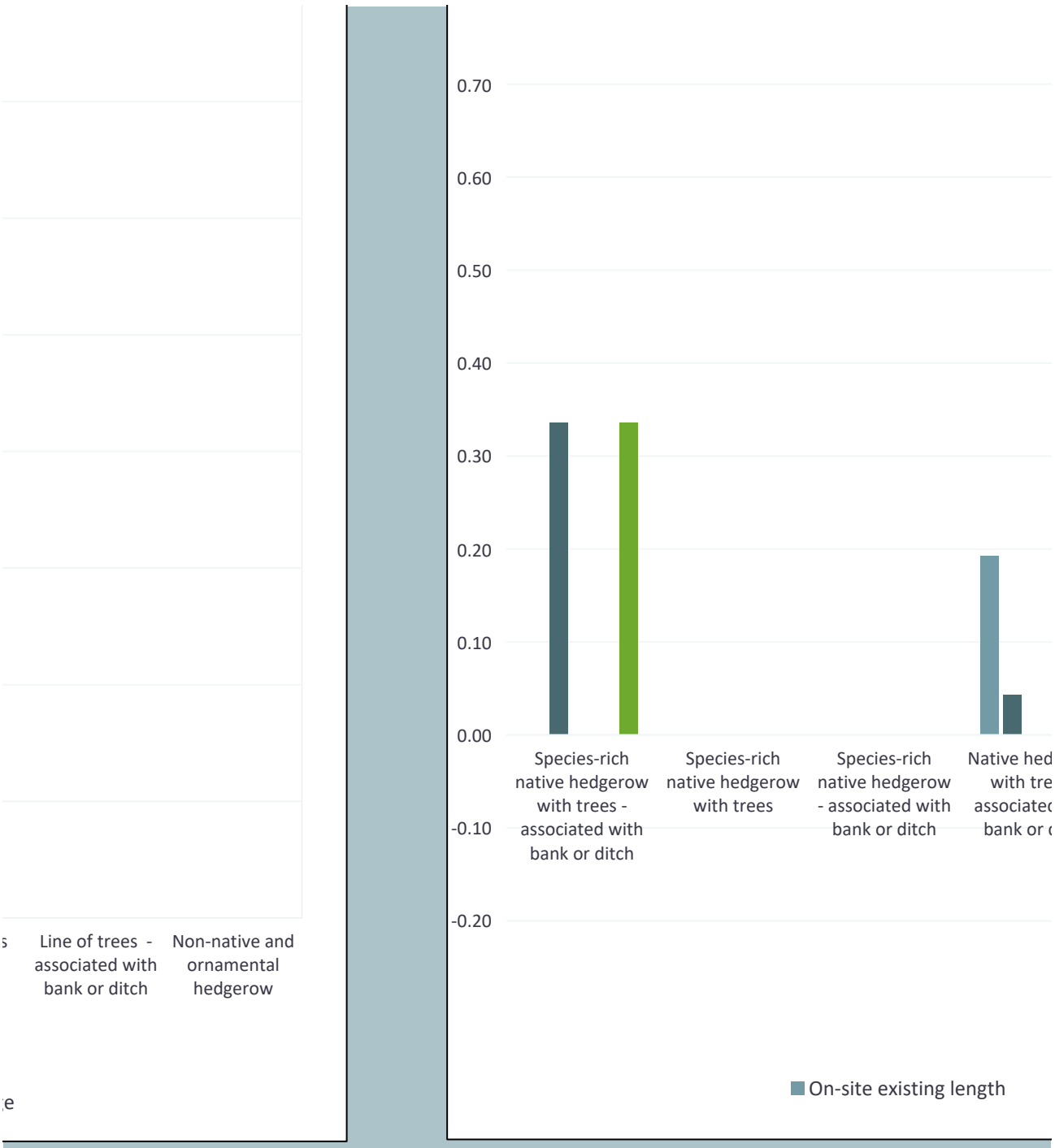
0.70
0.60
0.50
0.40
0.30
0.20
0.10
0.00
-0.10
-0.20
Line of trees - associated with bank or ditch
Non-native and ornamental hedgerow
Species-rich native hedgerow with trees - associated with bank or ditch
Species-rich native hedgerow with trees
Species-rich native hedgerow - associated with bank or ditch
On-site existing length

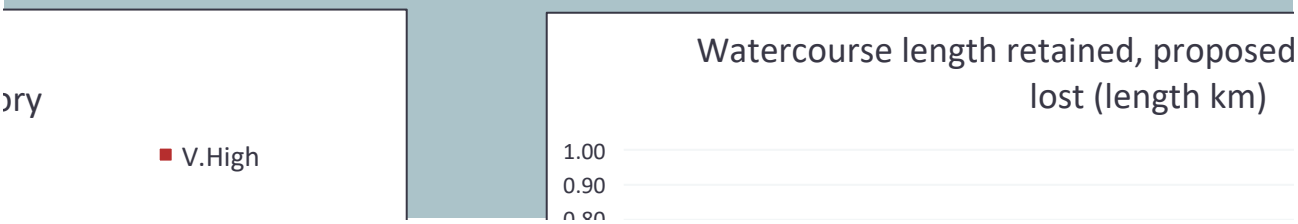
V.High
Watercourse length retained, proposed lost (length km)
1.00
0.90

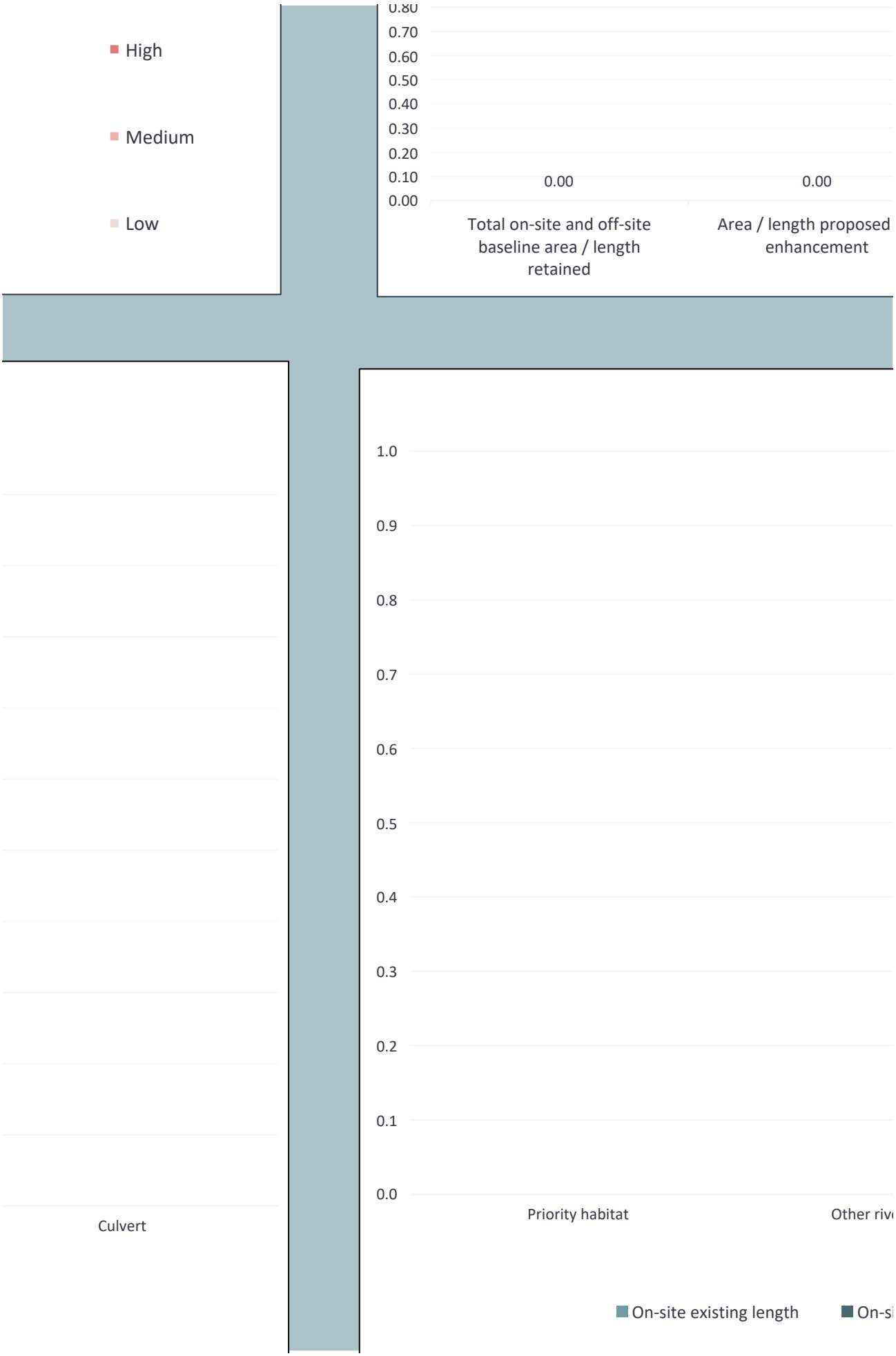
High
Medium
Low
0.80
0.70
0.60
0.50
0.40
0.30
0.20
0.10
0.00
0.00
0.00
Total on-site and off-site baseline area / length retained
Area / length proposed enhancement
1.0
0.9
0.8
0.7
0.6
0.5
0.4
0.3
0.2
0.1
0.0
Culvert
Priority habitat
Other riv
On-site existing length
On-si

On-site and off-site habitat rete

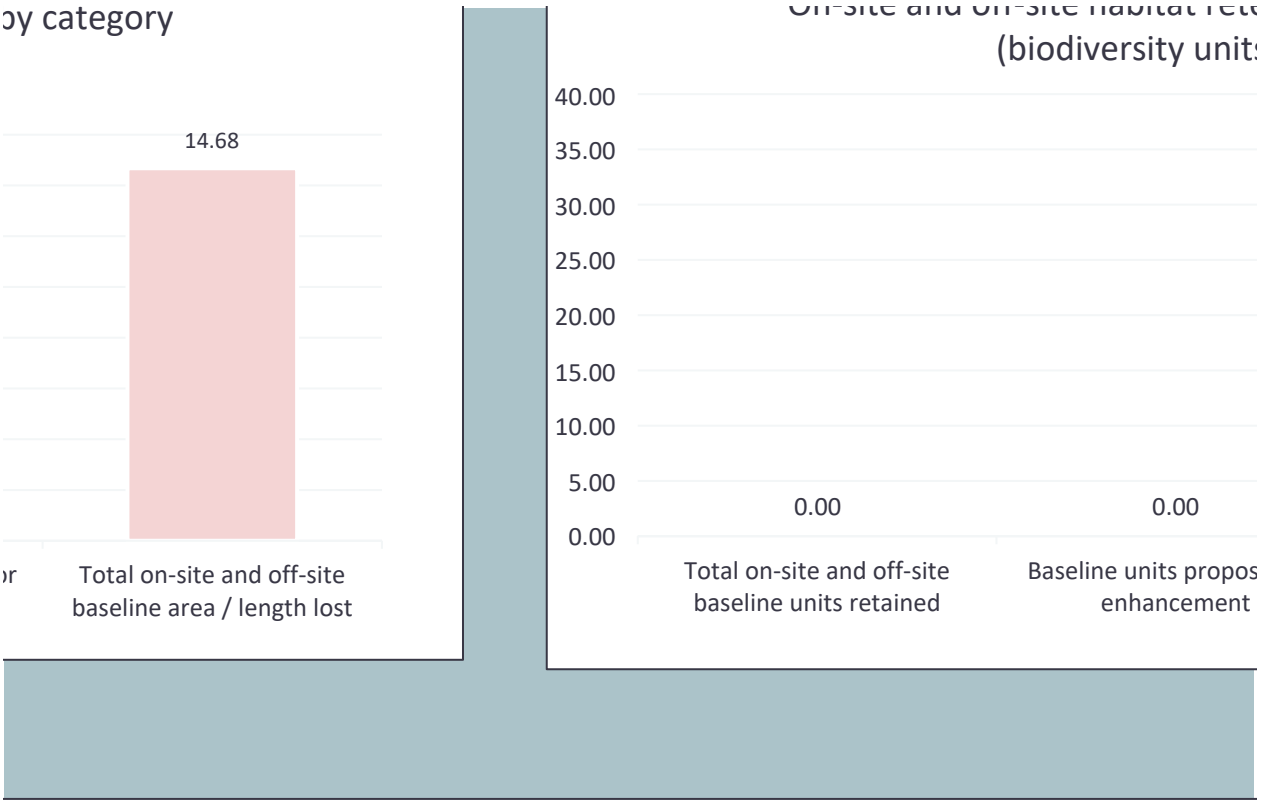


Area change by habitat group (hectares)

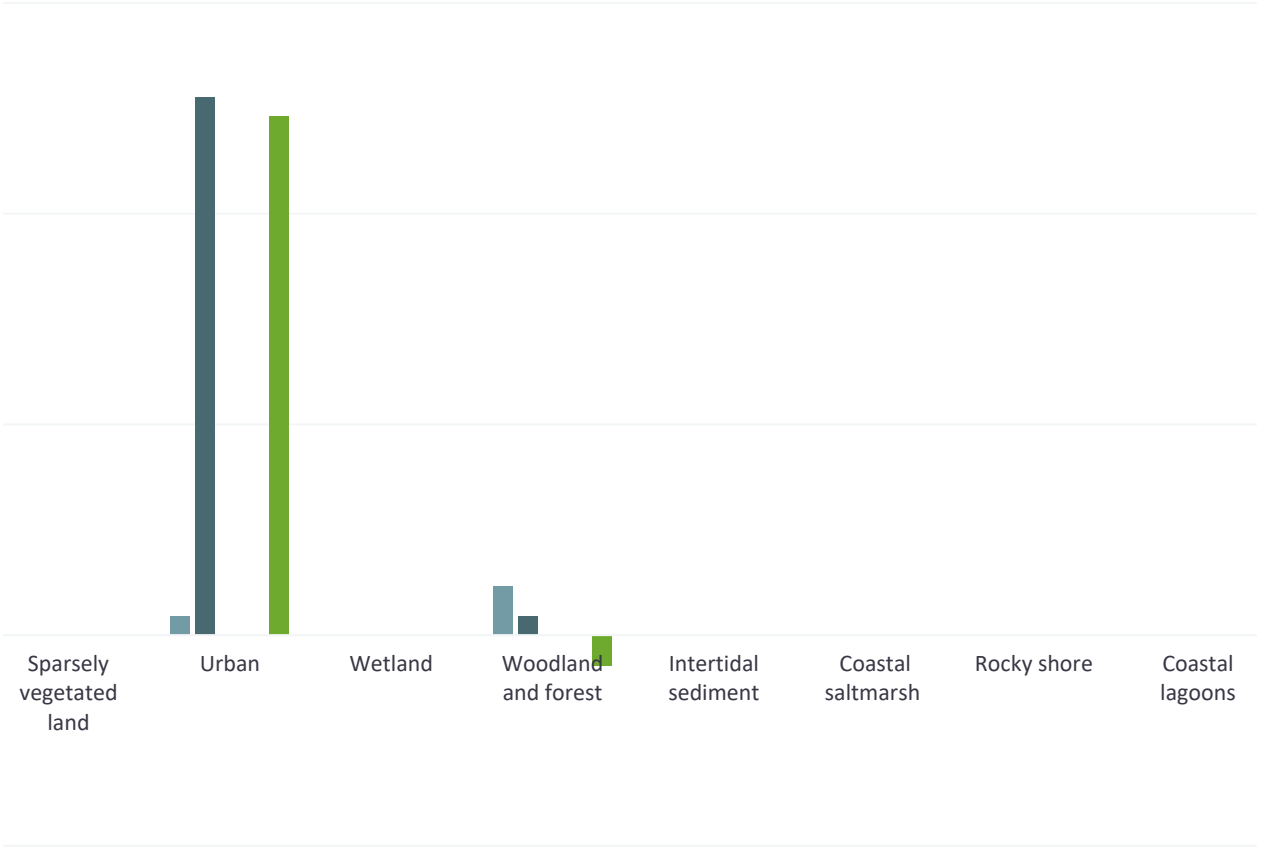

e existing area | On-site proposed area | Off-site existing area | Off-site proposed area | Combir

ention by

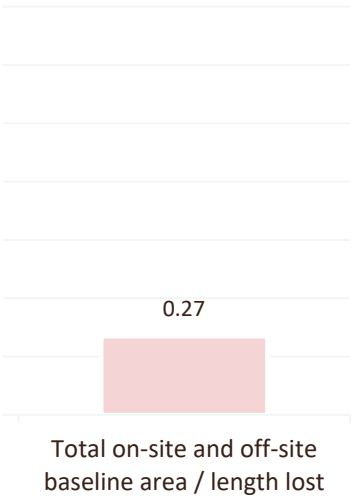


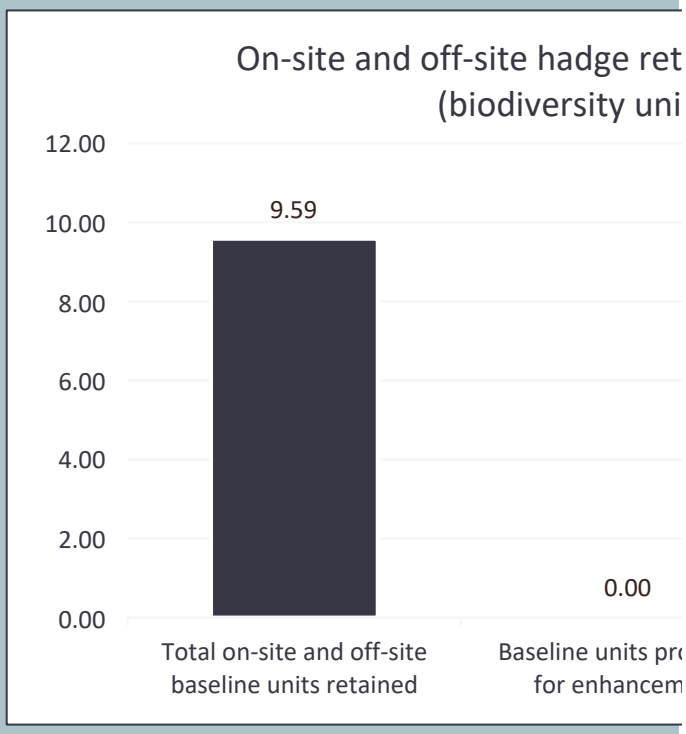


Hedgerow length change (km)

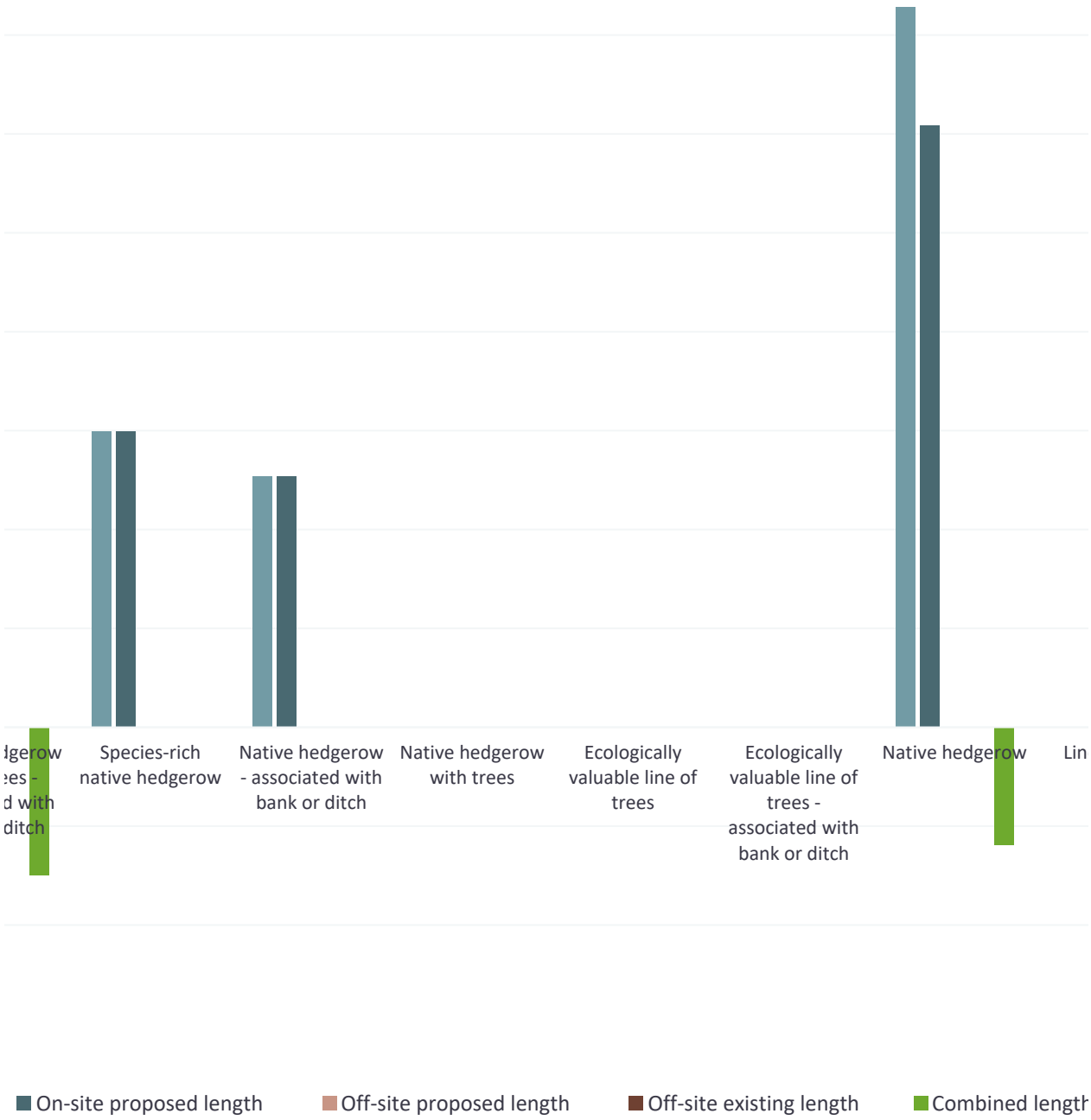


l for enhancement or

Watercourse retention c
(watercourse biodiversit

1.00
0.90

Watercourse length change (km)

ers and streams

Ditches

Canals

ite proposed length

Off-site existing length

Off-site proposed length

Combined length change

ention category


ention category
s)
36.11
sed for
Total on-site and off-site baseline units lost
Intertidal hard structures
Watercourse footprint
Individual trees

ned area change

:ention category
its)

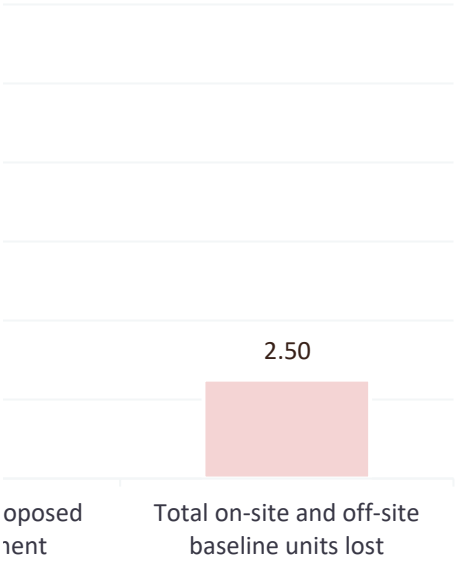

| | | |
|---|---|---|
| ıe of trees | Line of trees - associated with bank or ditch | Non-native and ornamental hedgerow |

ı change

category
ty units)

| | |
|---|---|
| | 0.00 |
| posed for nt | Total on-site and off-site baseline units lost |

Culvert

Return to results menu

Trading summary hedgerows

Trading summary Watercourses

| T |
| --- |
| **Distinctiveness Group** |
| Very High |
| High |
| Medium |
| Low |

| Very |
| --- |
| **Habitat group** |
| Grassland - Lowland dry acid grassland |
| Grassland - Lowland meadows |
| Grassland - Upland hay meadows |
| Heathland and shrub - Mountain heaths and willow scrub |
| Lakes - Aquifer fed naturally fluctuating water bodies |
| Sparsely vegetated land - Calaminarian grasslands |
| Sparsely vegetated land - Limestone pavement |
| Wetland - Blanket bog |
| Wetland - Depressions on peat substrates (H7150) |
| Wetland - Fens (upland and lowland) |
| Wetland - Lowland raised bog |
| Wetland - Oceanic valley mire[1] (D2.1) |
| Wetland - Purple moor grass and rush pastures |
| Wetland - Transition mires and quaking bogs (H7140) |
| Woodland and forest - Wood-pasture and parkland |
| Rocky shore - High energy littoral rock - on peat, clay or chalk |
| Rocky shore - Moderate energy littoral rock - on peat, clay or chalk |
| Rocky shore - Low energy littoral rock - on peat, clay or chalk |
| Rocky shore - Features of littoral rock - on peat, clay or chalk |
| Intertidal sediment - Littoral seagrass on peat, clay or chalk |

| Hi |
| --- |
| **Habitat group** |
| Grassland - Traditional orchards |
| Grassland - Floodplain wetland mosaic and CFGM |
| Grassland - Lowland calcareous grassland |
| Grassland - Tall herb communities (H6430) |

| |
|---|
| Grassland - Upland calcareous grassland |
| Heathland and shrub - Lowland Heathland |
| Heathland and shrub - Dunes with sea buckthorn (H2160) |
| Heathland and shrub - Upland heathland |
| Lakes - High alkalinity lakes |
| Lakes - Low alkalinity lakes |
| Lakes - Marl lakes |
| Lakes - Moderate alkalinity lakes |
| Lakes - Peat lakes |
| Lakes - Ponds (priority habitat) |
| Lakes - Temporary lakes ponds and pools (H3170) |
| Sparsely vegetated land - Coastal sand dunes |
| Sparsely vegetated land - Coastal vegetated shingle |
| Sparsely vegetated land - Inland rock outcrop and scree habitats |
| Sparsely vegetated land - Maritime cliff and slopes |
| Urban - Open mosaic habitats on previously developed land |
| Wetland - Reedbeds |
| Woodland and forest - Felled |
| Woodland and forest - Lowland beech and yew woodland |
| Woodland and forest - Lowland mixed deciduous woodland |
| Woodland and forest - Native pine woodlands |
| Woodland and forest - Upland birchwoods |
| Woodland and forest - Upland mixed ashwoods |
| Woodland and forest - Upland oakwood |
| Woodland and forest - Wet woodland |
| Coastal lagoons - Coastal lagoons |
| Rocky shore - High energy littoral rock |
| Rocky shore - Moderate energy littoral rock |
| Rocky shore - Low energy littoral rock |
| Rocky shore - Features of littoral rock |
| Intertidal sediment - Littoral mud |
| Intertidal sediment - Littoral mixed sediments |
| Coastal saltmarsh - Saltmarshes and saline reedbeds |
| Intertidal sediment - Littoral biogenic reefs - Mussels |
| Intertidal sediment - Littoral biogenic reefs - Sabellaria |
| Intertidal sediment - Features of littoral sediment |
| Intertidal sediment - Littoral muddy sand |
| Intertidal sediment - Littoral seagrass |

| Med |
|---|
| **Habitat group** |
| Cropland - Arable field margins cultivated annually |
| Cropland - Arable field margins game bird mix |
| Cropland - Arable field margins pollen and nectar |
| Cropland - Arable field margins tussocky |

| |
|---|
| Grassland - Other lowland acid grassland |
| Grassland - Other neutral grassland |
| Grassland - Upland acid grassland |
| Heathland and shrub - Blackthorn scrub |
| Heathland and shrub - Bramble scrub |
| Heathland and shrub - Gorse scrub |
| Heathland and shrub - Hawthorn scrub |
| Heathland and shrub - Willow scrub |
| Heathland and shrub - Hazel scrub |
| Heathland and shrub - Mixed scrub |
| Lakes - Ponds (non-priority habitat) |
| Lakes - Reservoirs |
| Sparsely vegetated land - Other inland rock and scree |
| Urban - Cemeteries and churchyards |
| Urban - Biodiverse green roof |
| Individual trees - Urban tree |
| Individual trees - Rural tree |
| Woodland and forest - Other Scot's pine woodland |
| Woodland and forest - Other woodland; broadleaved |
| Woodland and forest - Other woodland; mixed |
| Intertidal sediment - Littoral coarse sediment |
| Intertidal sediment - Littoral sand |
| Intertidal hard structures - Artificial hard structures with integrated greening of grey infrastructur |

## Low Distinct

| Habitat group |
|---|
| Cropland - Cereal crops |
| Cropland - Horticulture |
| Cropland - Intensive orchards |
| Cropland - Non-cereal crops |
| Cropland - Temporary grass and clover leys |
| Cropland - Winter stubble |
| Grassland - Modified grassland |
| Grassland - Bracken |
| Heathland and shrub - Rhododendron scrub |
| Lakes - Ornamental lake or pond |
| Sparsely vegetated land - Ruderal/ephemeral |
| Sparsely vegetated land - Tall forbs |
| Urban - Bioswale |
| Urban - Bare ground |
| Urban - Allotments |
| Urban - Facade-bound green wall |
| Urban - Ground based green wall |

| |
|---|
| Urban - Ground level planters |
| Urban - Other green roof |
| Urban - Intensive green roof |
| Urban - Introduced shrub |
| Urban - Rain garden |
| Urban - Actively worked sand pit quarry or open cast mine |
| Urban - Sustainable drainage system |
| Urban - Vacant or derelict land |
| Urban - Vegetated garden |
| Woodland and forest - Other coniferous woodland |
| Coastal saltmarsh - Artificial saltmarshes and saline reedbeds |
| Intertidal sediment - Artificial littoral coarse sediment |
| Intertidal sediment - Artificial littoral mud |
| Intertidal sediment - Artificial littoral sand |
| Intertidal sediment - Artificial littoral muddy sand |
| Intertidal sediment - Artificial littoral mixed sediments |
| Intertidal sediment - Artificial littoral seagrass |
| Intertidal sediment - Artificial littoral biogenic reefs |
| Intertidal hard structures - Artificial hard structures |
| Intertidal hard structures - Artificial features of hard structures |
| Heathland and shrub - Other sea buckthorn scrub |

## mary

| Trading Rule |
| --- |
| Bespoke compensation likely to be required 🛠 |
| Same habitat required = |
| Same broad habitat or a higher distinctiveness habitat required (≥) |
| Same distinctiveness or better habitat required ≥ |

## ctiveness

| Group | On-site unit change | Off-site unit change | Project-wide unit change |
| --- | --- | --- | --- |
| Grassland | 0.00 | 0.00 | 0.00 |
| Grassland | 0.00 | 0.00 | 0.00 |
| Grassland | 0.00 | 0.00 | 0.00 |
| Heathland and shrub | 0.00 | 0.00 | 0.00 |
| Lakes | 0.00 | 0.00 | 0.00 |
| Sparsely vegetated land | 0.00 | 0.00 | 0.00 |
| Sparsely vegetated land | 0.00 | 0.00 | 0.00 |
| Wetland | 0.00 | 0.00 | 0.00 |
| Wetland | 0.00 | 0.00 | 0.00 |
| Wetland | 0.00 | 0.00 | 0.00 |
| Wetland | 0.00 | 0.00 | 0.00 |
| Wetland | 0.00 | 0.00 | 0.00 |
| Wetland | 0.00 | 0.00 | 0.00 |
| Wetland | 0.00 | 0.00 | 0.00 |
| Woodland and forest | 0.00 | 0.00 | 0.00 |
| Rocky shore | 0.00 | 0.00 | 0.00 |
| Rocky shore | 0.00 | 0.00 | 0.00 |
| Rocky shore | 0.00 | 0.00 | 0.00 |
| Rocky shore | 0.00 | 0.00 | 0.00 |
| Intertidal sediment | 0.00 | 0.00 | 0.00 |
| | **0.00** | **0.00** | **0.00** |

## veness

| Group | On-site unit change | Off-site unit change | Project-wide unit change |
| --- | --- | --- | --- |
| Grassland | 0.00 | 0.00 | 0.00 |
| Grassland | 0.00 | 0.00 | 0.00 |
| Grassland | 0.00 | 0.00 | 0.00 |
| Grassland | 0.00 | 0.00 | 0.00 |

| | | | |
|---|---|---|---|
| Grassland | 0.00 | 0.00 | 0.00 |
| Heathland and shrub | 0.00 | 0.00 | 0.00 |
| Heathland and shrub | 0.00 | 0.00 | 0.00 |
| Heathland and shrub | 0.00 | 0.00 | 0.00 |
| Lakes | 0.00 | 0.00 | 0.00 |
| Lakes | 0.00 | 0.00 | 0.00 |
| Lakes | 0.00 | 0.00 | 0.00 |
| Lakes | 0.00 | 0.00 | 0.00 |
| Lakes | 0.00 | 0.00 | 0.00 |
| Lakes | 0.00 | 0.00 | 0.00 |
| Lakes | 0.00 | 0.00 | 0.00 |
| Sparsely vegetated land | 0.00 | 0.00 | 0.00 |
| Sparsely vegetated land | 0.00 | 0.00 | 0.00 |
| Sparsely vegetated land | 0.00 | 0.00 | 0.00 |
| Sparsely vegetated land | 0.00 | 0.00 | 0.00 |
| Urban | 0.00 | 0.00 | 0.00 |
| Wetland | 0.00 | 0.00 | 0.00 |
| Woodland and forest | 0.00 | 0.00 | 0.00 |
| Woodland and forest | 0.00 | 0.00 | 0.00 |
| Woodland and forest | -2.76 | 0.00 | -2.76 |
| Woodland and forest | 0.00 | 0.00 | 0.00 |
| Woodland and forest | 0.00 | 0.00 | 0.00 |
| Woodland and forest | 0.00 | 0.00 | 0.00 |
| Woodland and forest | 0.00 | 0.00 | 0.00 |
| Woodland and forest | 0.00 | 0.00 | 0.00 |
| Coastal lagoons | 0.00 | 0.00 | 0.00 |
| Rocky shore | 0.00 | 0.00 | 0.00 |
| Rocky shore | 0.00 | 0.00 | 0.00 |
| Rocky shore | 0.00 | 0.00 | 0.00 |
| Rocky shore | 0.00 | 0.00 | 0.00 |
| Intertidal sediment | 0.00 | 0.00 | 0.00 |
| Intertidal sediment | 0.00 | 0.00 | 0.00 |
| Coastal saltmarsh | 0.00 | 0.00 | 0.00 |
| Intertidal sediment | 0.00 | 0.00 | 0.00 |
| Intertidal sediment | 0.00 | 0.00 | 0.00 |
| Intertidal sediment | 0.00 | 0.00 | 0.00 |
| Intertidal sediment | 0.00 | 0.00 | 0.00 |
| Intertidal sediment | 0.00 | 0.00 | 0.00 |
| | **-2.76** | **0.00** | **-2.76** |

## ctiveness

| Group | On-site unit change | Off-site unit change | Project wide unit change |
|---|---|---|---|
| Cropland | 0.00 | 0.00 | 0.00 |
| Cropland | 0.00 | 0.00 | 0.00 |
| Cropland | 0.00 | 0.00 | 0.00 |
| Cropland | 0.00 | 0.00 | 0.00 |

| | | | |
|---|---|---|---|
| Grassland | 0.00 | 0.00 | 0.00 |
| Grassland | 4.74 | 0.00 | 4.74 |
| Grassland | 0.00 | 0.00 | 0.00 |
| Heathland and shrub | 0.00 | 0.00 | 0.00 |
| Heathland and shrub | 0.00 | 0.00 | 0.00 |
| Heathland and shrub | 0.00 | 0.00 | 0.00 |
| Heathland and shrub | 0.00 | 0.00 | 0.00 |
| Heathland and shrub | 0.00 | 0.00 | 0.00 |
| Heathland and shrub | 0.00 | 0.00 | 0.00 |
| Heathland and shrub | -1.16 | 0.00 | -1.16 |
| Lakes | 0.00 | 0.00 | 0.00 |
| Lakes | 0.00 | 0.00 | 0.00 |
| Sparsely vegetated land | 0.00 | 0.00 | 0.00 |
| Urban | 0.00 | 0.00 | 0.00 |
| Urban | 0.00 | 0.00 | 0.00 |
| Individual trees | 1.09 | 0.00 | 1.09 |
| Individual trees | 0.00 | 0.00 | 0.00 |
| Woodland and forest | 0.00 | 0.00 | 0.00 |
| Woodland and forest | -1.78 | 0.00 | -1.78 |
| Woodland and forest | 0.00 | 0.00 | 0.00 |
| Intertidal sediment | 0.00 | 0.00 | 0.00 |
| Intertidal sediment | 0.00 | 0.00 | 0.00 |
| Intertidal hard structures | 0.00 | 0.00 | 0.00 |
| | **2.89** | **0.00** | **2.89** |

| Group | On-site unit change | Off-site unit change | Project wide unit change |
|---|---|---|---|
| Cropland | -25.04 | 0.00 | -25.04 |
| Cropland | 0.00 | 0.00 | 0.00 |
| Cropland | 0.00 | 0.00 | 0.00 |
| Cropland | 0.00 | 0.00 | 0.00 |
| Cropland | 0.00 | 0.00 | 0.00 |
| Cropland | 0.00 | 0.00 | 0.00 |
| Grassland | 1.18 | 0.00 | 1.18 |
| Grassland | 0.00 | 0.00 | 0.00 |
| Heathland and shrub | 0.00 | 0.00 | 0.00 |
| Lakes | 0.00 | 0.00 | 0.00 |
| Sparsely vegetated land | 0.00 | 0.00 | 0.00 |
| Sparsely vegetated land | 0.00 | 0.00 | 0.00 |
| Urban | 0.00 | 0.00 | 0.00 |
| Urban | 0.00 | 0.00 | 0.00 |
| Urban | 0.00 | 0.00 | 0.00 |
| Urban | 0.00 | 0.00 | 0.00 |
| Urban | 0.00 | 0.00 | 0.00 |

| | | | |
|---|---|---|---|
| Urban | 0.00 | 0.00 | 0.00 |
| Urban | 0.00 | 0.00 | 0.00 |
| Urban | 0.00 | 0.00 | 0.00 |
| Urban | 0.19 | 0.00 | 0.19 |
| Urban | 0.00 | 0.00 | 0.00 |
| Urban | 0.00 | 0.00 | 0.00 |
| Urban | 0.20 | 0.00 | 0.20 |
| Urban | 0.00 | 0.00 | 0.00 |
| Urban | 0.00 | 0.00 | 0.00 |
| Woodland and forest | 0.00 | 0.00 | 0.00 |
| Coastal saltmarsh | 0.00 | 0.00 | 0.00 |
| Intertidal sediment | 0.00 | 0.00 | 0.00 |
| Intertidal sediment | 0.00 | 0.00 | 0.00 |
| Intertidal sediment | 0.00 | 0.00 | 0.00 |
| Intertidal sediment | 0.00 | 0.00 | 0.00 |
| Intertidal sediment | 0.00 | 0.00 | 0.00 |
| Intertidal sediment | 0.00 | 0.00 | 0.00 |
| Intertidal sediment | 0.00 | 0.00 | 0.00 |
| Intertidal hard structures | 0.00 | 0.00 | 0.00 |
| Intertidal hard structures | 0.00 | 0.00 | 0.00 |
| Heathland and shrub | 0.00 | 0.00 | 0.00 |
| | **-23.47** | | **-23.47** |

| Trading Satisfied? |
| --- |
| Yes ✓ |
| No ▲ |
| No ▲ |
| No ▲ |

| Unit losses |
| --- |
| |
| |
| |
| |
| |
| |
| |
| |
| |
| |
| |
| |
| |
| |
| |
| |
| |
| |
| |
| 0.00 |

## Very High Distinctiveness Summa

Very High Distinctiveness Units available to offset lower distinctiveness deficit

| Losses not yet accounted for |
| --- |
| |
| |
| |
| |

## High Distinctiveness Summary

High Distinctiveness Units available to offset lower distinctiveness deficit

Unit Deficit; Like for like not satisfied

| |
|---|
| -2.76 |
| **-2.76** |

| |
|---|
| **Cumulative broad habitat change** |
| 0.00 |

| **Medium Distinctiveness Summa** |
|---|
| Medium Distinctiveness Units available to offset Lower Distinctiveness Deficit |
| Medium Distinctiveness Broad Habitat Deficit to be offset by trading up |
| Higher Distinctiveness Surplus Units minus Medium Distinctiveness Broad Habitat Deficit |
| Cumulative surplus of units |

| |
|---|
| 4.74 |
| -1.16 |
| 0.00 |
| 0.00 |
| 0.00 |
| 1.09 |
| -1.78 |
| 0.00 |

| Low Distinctiveness Summary |
|---|
| Low Distinctiveness net change in units |
| Cumulative surplus of units |


ary
0.00
0.00
-2.76

| ary |
| --- |
| 5.83 |
| -2.94 |
| -2.94 |
| 2.89 |

| |
|---|
| |
| -23.47 |
| -20.58 |

Return to results menu

Trading summary Area Habitats

Trading summary Watercourses

| Distinctiveness Group |
| --- |
| Very High |
| High |
| Medium |
| Low/Very Low |

## Very High Distinctiv

| Habitat group |
| --- |
| Species-rich native hedgerow with trees - associated with bank or ditch |

## High Distinctiven

| Habitat group |
| --- |
| Species-rich native hedgerow with trees |
| Species-rich native hedgerow - associated with bank or ditch |
| Native hedgerow with trees - associated with bank or ditch |

## Medium Distinctiv

| Habitat group |
| --- |
| Species-rich native hedgerow |

| |
|---|
| Native hedgerow - associated with bank or ditch |
| Native hedgerow with trees |
| Ecologically valuable line of trees |
| Ecologically valuable line of trees - associated with bank or ditch |

## Low/Very Low Distinctiveness

| **Habitat group** |
|---|
| Native hedgerow |
| Line of trees |
| Line of trees - associated with bank or ditch |
| Non-native and ornamental hedgerow |

# rading Summary

| Trading Rule |
| --- |
| Same habitat required = |
| Like for like or better |
| Same distinctiveness or better habitat required |
| Same distinctiveness or better habitat required |

| On-site unit change | Off-site unit change | Project-wide unit change |
| --- | --- | --- |
| 4.14 | 0.00 | 4.14 |
| **4.14** | **0.00** | **4.14** |

| On-site unit change | Off-site unit change | Project wide unit change |
| --- | --- | --- |
| 0.00 | 0.00 | 0.00 |
| 0.00 | 0.00 | 0.00 |
| -1.98 | 0.00 | -1.98 |
| **-1.98** | **0.00** | **-1.98** |

| On-site unit change | Off-site unit change | Project wide unit change |
| --- | --- | --- |
| 0.00 | 0.00 | 0.00 |

| | | |
|---|---|---|
| 0.00 | 0.00 | 0.00 |
| 0.00 | 0.00 | 0.00 |
| 0.00 | 0.00 | 0.00 |
| 0.00 | 0.00 | 0.00 |
| **0.00** | **0.00** | **0.00** |

| On-site unit change | Off-site unit change | Project wide unit change |
|---|---|---|
| -0.52 | 0.00 | -0.52 |
| 0.00 | 0.00 | 0.00 |
| 0.00 | 0.00 | 0.00 |
| 0.00 | 0.00 | 0.00 |
| **-0.52** | **0.00** | **-0.52** |

| Trading Satisfied? |
| --- |
| Yes ✓ |
| Yes ✓ |
| Yes ✓ |
| Yes ✓ |

## Very High Distinctiveness Summary

| | |
| --- | --- |
| Very High Distinctiveness Units available to offset lower distinctiveness deficit | 4.14 |
| Unit Deficit; Like for like not satisfied | 0.00 |

## High Distinctiveness Summary

| | |
| --- | --- |
| High Distinctiveness Units available to offset lower distinctiveness deficit | 0.00 |
| High Distinctivness Deficit to be offset by trading up | -1.98 |
| Higher Distinctiveness surplus units minus any high distinctivness deficit | 2.16 |

## Medium Distinctiveness Summary

| | |
| --- | --- |
| Units available from higher distinctiveness habitats | 2.16 |
| Medium Distinctiveness net change in units | 0.00 |

| | |
|---|---|
| Cumulative availability of units | 2.16 |

| Low Distinctiveness Summary | |
|---|---|
| Low Distinctiveness net change in units | -0.52 |
| Cumulative availability of units | 1.64 |

Return to results menu

Trading summary Area Habitats

Trading summary hedgerows

| Distinctiveness Group |
| --- |
| Very High |
| High |
| Medium |
| Low |

## Very High Distinctiver

| Habitat group |
| --- |
| Priority habitat |

## High Distinctivenes

| Habitat group |
| --- |
| Other rivers and streams |

## Medium Distinctiver

| Habitat group |
| --- |
| Ditches |
| Canals |

# Low Distinctivenes

**Habitat group**

Culvert

## Summary

| Trading Rule |
| --- |
| Bespoke compensation likely to be required |
| Same habitat required = |
| Same habitat required = |
| Better distinctiveness habitat required |

| On-site unit change | Off-site unit change | Project-wide unit change |
| --- | --- | --- |
| 0.00 | 0.00 | 0.00 |
| **0.00** | **0.00** | **0.00** |

| On-site unit change | Off-site unit change | Project-wide unit change |
| --- | --- | --- |
| 0.00 | 0.00 | 0.00 |
| **0.00** | **0.00** | **0.00** |

| On-site unit change | Off-site unit change | Project wide unit change |
| --- | --- | --- |
| 0.00 | 0.00 | 0.00 |
| 0.00 | 0.00 | 0.00 |

| | | |
|---|---|---|
| **0.00** | **0.00** | **0.00** |

| On-site unit change | Off-site unit change | Project wide unit change |
|---|---|---|
| 0.00 | 0.00 | 0.00 |
| **0.00** | **0.00** | **0.00** |

| Trading Satisfied? |
| --- |
| Yes ✓ |
| Yes ✓ |
| Yes ✓ |
| Yes ✓ |

## Very High Distinctiveness Summary

| | |
| --- | --- |
| Very High Distinctiveness Units available to offset lower distinctiveness deficit | 0.00 |

## High Distinctiveness Summary

| | |
| --- | --- |
| High Distinctiveness Units available to offset lower distinctiveness deficit | 0.00 |
| Unit Deficit; Like for like not satisfied | 0.00 |

## Medium Distinctiveness Summary

| | |
| --- | --- |
| Medium Distinctiveness Units available to offset Lower Distinctiveness Deficit | 0.00 |
| Unit Deficit; Like for like not satisfied | 0.00 |

## Low Distinctiveness Summary

| | |
|---|---|
| Low Distinctiveness net change in units | 0.00 |
| Cumulative availability of units | 0.00 |

| Summary of sites providing area ha | | | | |
|---|---|---|---|---|
| Gain site reference | Off-site units baseline | Off-site units retained | Off-site units enhanced | Off-site unit creation |
| #VALUE! | 0 | 0 | 0 | 0 |
| | 0 | 0 | 0 | 0 |
| | 0 | 0 | 0 | 0 |
| | 0 | 0 | 0 | 0 |
| | 0 | 0 | 0 | 0 |
| | 0 | 0 | 0 | 0 |
| | 0 | 0 | 0 | 0 |
| | 0 | 0 | 0 | 0 |
| | 0 | 0 | 0 | 0 |
| | 0 | 0 | 0 | 0 |
| | 0 | 0 | 0 | 0 |
| | 0 | 0 | 0 | 0 |
| | 0 | 0 | 0 | 0 |
| | 0 | 0 | 0 | 0 |
| | 0 | 0 | 0 | 0 |
| | 0 | 0 | 0 | 0 |
| | 0 | 0 | 0 | 0 |
| | 0 | 0 | 0 | 0 |
| | 0 | 0 | 0 | 0 |
| | 0 | 0 | 0 | 0 |
| | 0 | 0 | 0 | 0 |
| | 0 | 0 | 0 | 0 |
| | 0 | 0 | 0 | 0 |
| | 0 | 0 | 0 | 0 |
| | 0 | 0 | 0 | 0 |
| | 0 | 0 | 0 | 0 |
| | 0 | 0 | 0 | 0 |
| | 0 | 0 | 0 | 0 |
| | 0 | 0 | 0 | 0 |
| | 0 | 0 | 0 | 0 |
| | 0 | 0 | 0 | 0 |
| | 0 | 0 | 0 | 0 |
| | 0 | 0 | 0 | 0 |
| | 0 | 0 | 0 | 0 |
| | 0 | 0 | 0 | 0 |
| | 0 | 0 | 0 | 0 |
| | 0 | 0 | 0 | 0 |
| | 0 | 0 | 0 | 0 |
| | 0 | 0 | 0 | 0 |
| | 0 | 0 | 0 | 0 |
| | 0 | 0 | 0 | 0 |
| | 0 | 0 | 0 | 0 |
| | 0 | 0 | 0 | 0 |
| | 0 | 0 | 0 | 0 |

| | | | | |
|---|---|---|---|---|
| | 0 | 0 | 0 | 0 |
| | 0 | 0 | 0 | 0 |
| | 0 | 0 | 0 | 0 |
| | 0 | 0 | 0 | 0 |
| | 0 | 0 | 0 | 0 |
| | 0 | 0 | 0 | 0 |
| | 0 | 0 | 0 | 0 |
| | 0 | 0 | 0 | 0 |
| | 0 | 0 | 0 | 0 |
| | 0 | 0 | 0 | 0 |
| | 0 | 0 | 0 | 0 |
| | 0 | 0 | 0 | 0 |
| | 0 | 0 | 0 | 0 |
| | 0 | 0 | 0 | 0 |
| | 0 | 0 | 0 | 0 |
| | 0 | 0 | 0 | 0 |
| | 0 | 0 | 0 | 0 |
| | 0 | 0 | 0 | 0 |
| | 0 | 0 | 0 | 0 |
| | 0 | 0 | 0 | 0 |
| | 0 | 0 | 0 | 0 |
| | 0 | 0 | 0 | 0 |
| | 0 | 0 | 0 | 0 |
| | 0 | 0 | 0 | 0 |
| | 0 | 0 | 0 | 0 |
| | 0 | 0 | 0 | 0 |
| | 0 | 0 | 0 | 0 |
| | 0 | 0 | 0 | 0 |
| | 0 | 0 | 0 | 0 |
| | 0 | 0 | 0 | 0 |
| | 0 | 0 | 0 | 0 |
| | 0 | 0 | 0 | 0 |
| | 0 | 0 | 0 | 0 |
| | 0 | 0 | 0 | 0 |
| | 0 | 0 | 0 | 0 |
| | 0 | 0 | 0 | 0 |
| | 0 | 0 | 0 | 0 |
| | 0 | 0 | 0 | 0 |
| | 0 | 0 | 0 | 0 |
| | 0 | 0 | 0 | 0 |
| | 0 | 0 | 0 | 0 |
| | 0 | 0 | 0 | 0 |
| | 0 | 0 | 0 | 0 |
| | 0 | 0 | 0 | 0 |
| | 0 | 0 | 0 | 0 |
| | 0 | 0 | 0 | 0 |
| | 0 | 0 | 0 | 0 |
| | 0 | 0 | 0 | 0 |
| | 0 | 0 | 0 | 0 |
| | 0 | 0 | 0 | 0 |
| | 0 | 0 | 0 | 0 |
| | 0 | 0 | 0 | 0 |

| | | | | |
|---|---|---|---|---|
| | 0 | 0 | 0 | 0 |
| | 0 | 0 | 0 | 0 |
| | 0 | 0 | 0 | 0 |
| | 0 | 0 | 0 | 0 |
| | 0 | 0 | 0 | 0 |

[redacted]

## abitat unit gains

| Off-site unit change per gain site (pre-SRM) | SRM | Off-site unit change per gain site (post-SRM) | Gain site reference |
|---|---|---|---|
| 0 | | 0 | #VALUE! |
| 0 | | 0 | |
| 0 | | 0 | |
| 0 | | 0 | |
| 0 | | 0 | |
| 0 | | 0 | |
| 0 | | 0 | |
| 0 | | 0 | |
| 0 | | 0 | |
| 0 | | 0 | |
| 0 | | 0 | |
| 0 | | 0 | |
| 0 | | 0 | |
| 0 | | 0 | |
| 0 | | 0 | |
| 0 | | 0 | |
| 0 | | 0 | |
| 0 | | 0 | |
| 0 | | 0 | |
| 0 | | 0 | |
| 0 | | 0 | |
| 0 | | 0 | |
| 0 | | 0 | |
| 0 | | 0 | |
| 0 | | 0 | |
| 0 | | 0 | |
| 0 | | 0 | |
| 0 | | 0 | |
| 0 | | 0 | |
| 0 | | 0 | |
| 0 | | 0 | |
| 0 | | 0 | |
| 0 | | 0 | |
| 0 | | 0 | |
| 0 | | 0 | |
| 0 | | 0 | |
| 0 | | 0 | |
| 0 | | 0 | |
| 0 | | 0 | |
| 0 | | 0 | |
| 0 | | 0 | |
| 0 | | 0 | |
| 0 | | 0 | |
| 0 | | 0 | |

| | | | | |
|---|---|---|---|---|
| 0 | | 0 | | |
| 0 | | 0 | | |
| 0 | | 0 | | |
| 0 | | 0 | | |
| 0 | | 0 | | |
| 0 | | 0 | | |
| 0 | | 0 | | |
| 0 | | 0 | | |
| 0 | | 0 | | |
| 0 | | 0 | | |
| 0 | | 0 | | |
| 0 | | 0 | | |
| 0 | | 0 | | |
| 0 | | 0 | | |
| 0 | | 0 | | |
| 0 | | 0 | | |
| 0 | | 0 | | |
| 0 | | 0 | | |
| 0 | | 0 | | |
| 0 | | 0 | | |
| 0 | | 0 | | |
| 0 | | 0 | | |
| 0 | | 0 | | |
| 0 | | 0 | | |
| 0 | | 0 | | |
| 0 | | 0 | | |
| 0 | | 0 | | |
| 0 | | 0 | | |
| 0 | | 0 | | |
| 0 | | 0 | | |
| 0 | | 0 | | |
| 0 | | 0 | | |
| 0 | | 0 | | |
| 0 | | 0 | | |
| 0 | | 0 | | |
| 0 | | 0 | | |
| 0 | | 0 | | |
| 0 | | 0 | | |
| 0 | | 0 | | |
| 0 | | 0 | | |
| 0 | | 0 | | |
| 0 | | 0 | | |
| 0 | | 0 | | |
| 0 | | 0 | | |
| 0 | | 0 | | |
| 0 | | 0 | | |
| 0 | | 0 | | |
| 0 | | 0 | | |
| 0 | | 0 | | |
| 0 | | 0 | | |
| 0 | | 0 | | |
| 0 | | 0 | | |

| | | | |
|---|---|---|---|
| 0 | | 0 | |
| 0 | | 0 | |
| 0 | | 0 | |
| 0 | | 0 | |
| 0 | | 0 | |
| | | | |

[redacted]

## Summary of sites providing hedgerow unit gains

| Off-site units baseline | Off-site units retained | Off-site units enhanced | Off-site unit creation | Off-site unit change per gain site (pre-SRM) |
|---|---|---|---|---|
| 0 | 0 | 0 | 0 | 0 |
| 0 | 0 | 0 | 0 | 0 |
| 0 | 0 | 0 | 0 | 0 |
| 0 | 0 | 0 | 0 | 0 |
| 0 | 0 | 0 | 0 | 0 |
| 0 | 0 | 0 | 0 | 0 |
| 0 | 0 | 0 | 0 | 0 |
| 0 | 0 | 0 | 0 | 0 |
| 0 | 0 | 0 | 0 | 0 |
| 0 | 0 | 0 | 0 | 0 |
| 0 | 0 | 0 | 0 | 0 |
| 0 | 0 | 0 | 0 | 0 |
| 0 | 0 | 0 | 0 | 0 |
| 0 | 0 | 0 | 0 | 0 |
| 0 | 0 | 0 | 0 | 0 |
| 0 | 0 | 0 | 0 | 0 |
| 0 | 0 | 0 | 0 | 0 |
| 0 | 0 | 0 | 0 | 0 |
| 0 | 0 | 0 | 0 | 0 |
| 0 | 0 | 0 | 0 | 0 |
| 0 | 0 | 0 | 0 | 0 |
| 0 | 0 | 0 | 0 | 0 |
| 0 | 0 | 0 | 0 | 0 |
| 0 | 0 | 0 | 0 | 0 |
| 0 | 0 | 0 | 0 | 0 |
| 0 | 0 | 0 | 0 | 0 |
| 0 | 0 | 0 | 0 | 0 |
| 0 | 0 | 0 | 0 | 0 |
| 0 | 0 | 0 | 0 | 0 |
| 0 | 0 | 0 | 0 | 0 |
| 0 | 0 | 0 | 0 | 0 |
| 0 | 0 | 0 | 0 | 0 |
| 0 | 0 | 0 | 0 | 0 |
| 0 | 0 | 0 | 0 | 0 |
| 0 | 0 | 0 | 0 | 0 |
| 0 | 0 | 0 | 0 | 0 |
| 0 | 0 | 0 | 0 | 0 |
| 0 | 0 | 0 | 0 | 0 |
| 0 | 0 | 0 | 0 | 0 |
| 0 | 0 | 0 | 0 | 0 |
| 0 | 0 | 0 | 0 | 0 |
| 0 | 0 | 0 | 0 | 0 |
| 0 | 0 | 0 | 0 | 0 |
| 0 | 0 | 0 | 0 | 0 |
| 0 | 0 | 0 | 0 | 0 |
| 0 | 0 | 0 | 0 | 0 |
| 0 | 0 | 0 | 0 | 0 |

| | | | | |
|---|---|---|---|---|
| 0 | 0 | 0 | 0 | 0 |
| 0 | 0 | 0 | 0 | 0 |
| 0 | 0 | 0 | 0 | 0 |
| 0 | 0 | 0 | 0 | 0 |
| 0 | 0 | 0 | 0 | 0 |
| 0 | 0 | 0 | 0 | 0 |
| 0 | 0 | 0 | 0 | 0 |
| 0 | 0 | 0 | 0 | 0 |
| 0 | 0 | 0 | 0 | 0 |
| 0 | 0 | 0 | 0 | 0 |
| 0 | 0 | 0 | 0 | 0 |
| 0 | 0 | 0 | 0 | 0 |
| 0 | 0 | 0 | 0 | 0 |
| 0 | 0 | 0 | 0 | 0 |
| 0 | 0 | 0 | 0 | 0 |
| 0 | 0 | 0 | 0 | 0 |
| 0 | 0 | 0 | 0 | 0 |
| 0 | 0 | 0 | 0 | 0 |
| 0 | 0 | 0 | 0 | 0 |
| 0 | 0 | 0 | 0 | 0 |
| 0 | 0 | 0 | 0 | 0 |
| 0 | 0 | 0 | 0 | 0 |
| 0 | 0 | 0 | 0 | 0 |
| 0 | 0 | 0 | 0 | 0 |
| 0 | 0 | 0 | 0 | 0 |
| 0 | 0 | 0 | 0 | 0 |
| 0 | 0 | 0 | 0 | 0 |
| 0 | 0 | 0 | 0 | 0 |
| 0 | 0 | 0 | 0 | 0 |
| 0 | 0 | 0 | 0 | 0 |
| 0 | 0 | 0 | 0 | 0 |
| 0 | 0 | 0 | 0 | 0 |
| 0 | 0 | 0 | 0 | 0 |
| 0 | 0 | 0 | 0 | 0 |
| 0 | 0 | 0 | 0 | 0 |
| 0 | 0 | 0 | 0 | 0 |
| 0 | 0 | 0 | 0 | 0 |
| 0 | 0 | 0 | 0 | 0 |
| 0 | 0 | 0 | 0 | 0 |
| 0 | 0 | 0 | 0 | 0 |
| 0 | 0 | 0 | 0 | 0 |
| 0 | 0 | 0 | 0 | 0 |
| 0 | 0 | 0 | 0 | 0 |
| 0 | 0 | 0 | 0 | 0 |
| 0 | 0 | 0 | 0 | 0 |
| 0 | 0 | 0 | 0 | 0 |
| 0 | 0 | 0 | 0 | 0 |
| 0 | 0 | 0 | 0 | 0 |
| 0 | 0 | 0 | 0 | 0 |
| 0 | 0 | 0 | 0 | 0 |
| 0 | 0 | 0 | 0 | 0 |
| 0 | 0 | 0 | 0 | 0 |

| | | | | |
|---|---|---|---|---|
| 0 | 0 | 0 | 0 | 0 |
| 0 | 0 | 0 | 0 | 0 |
| 0 | 0 | 0 | 0 | 0 |
| 0 | 0 | 0 | 0 | 0 |
| 0 | 0 | 0 | 0 | 0 |
| | | | | |

| SRM | Off-site unit change per gain site (post-SRM) |
|---|---|
| | 0 |
| | 0 |
| | 0 |
| | 0 |
| | 0 |
| | 0 |
| | 0 |
| | 0 |
| | 0 |
| | 0 |
| | 0 |
| | 0 |
| | 0 |
| | 0 |
| | 0 |
| | 0 |
| | 0 |
| | 0 |
| | 0 |
| | 0 |
| | 0 |
| | 0 |
| | 0 |
| | 0 |
| | 0 |
| | 0 |
| | 0 |
| | 0 |
| | 0 |
| | 0 |
| | 0 |
| | 0 |
| | 0 |
| | 0 |
| | 0 |
| | 0 |
| | 0 |
| | 0 |
| | 0 |
| | 0 |
| | 0 |
| | 0 |
| | 0 |
| | 0 |

Su

| Gain site reference | Off-site units baseline | Off-site units retained |
|---|---|---|
| #VALUE! | 0 | 0 |
| | 0 | 0 |
| | 0 | 0 |
| | 0 | 0 |
| | 0 | 0 |
| | 0 | 0 |
| | 0 | 0 |
| | 0 | 0 |
| | 0 | 0 |
| | 0 | 0 |
| | 0 | 0 |
| | 0 | 0 |
| | 0 | 0 |
| | 0 | 0 |
| | 0 | 0 |
| | 0 | 0 |
| | 0 | 0 |
| | 0 | 0 |
| | 0 | 0 |
| | 0 | 0 |
| | 0 | 0 |
| | 0 | 0 |
| | 0 | 0 |
| | 0 | 0 |
| | 0 | 0 |
| | 0 | 0 |
| | 0 | 0 |
| | 0 | 0 |
| | 0 | 0 |
| | 0 | 0 |
| | 0 | 0 |
| | 0 | 0 |
| | 0 | 0 |
| | 0 | 0 |
| | 0 | 0 |
| | 0 | 0 |
| | 0 | 0 |
| | 0 | 0 |
| | 0 | 0 |
| | 0 | 0 |
| | 0 | 0 |
| | 0 | 0 |
| | 0 | 0 |
| | 0 | 0 |

| | | | | | |
|---|---|---|---|---|---|
| | 0 | | | 0 | 0 |
| | 0 | | | 0 | 0 |
| | 0 | | | 0 | 0 |
| | 0 | | | 0 | 0 |
| | 0 | | | 0 | 0 |
| | 0 | | | 0 | 0 |
| | 0 | | | 0 | 0 |
| | 0 | | | 0 | 0 |
| | 0 | | | 0 | 0 |
| | 0 | | | 0 | 0 |
| | 0 | | | 0 | 0 |
| | 0 | | | 0 | 0 |
| | 0 | | | 0 | 0 |
| | 0 | | | 0 | 0 |
| | 0 | | | 0 | 0 |
| | 0 | | | 0 | 0 |
| | 0 | | | 0 | 0 |
| | 0 | | | 0 | 0 |
| | 0 | | | 0 | 0 |
| | 0 | | | 0 | 0 |
| | 0 | | | 0 | 0 |
| | 0 | | | 0 | 0 |
| | 0 | | | 0 | 0 |
| | 0 | | | 0 | 0 |
| | 0 | | | 0 | 0 |
| | 0 | | | 0 | 0 |
| | 0 | | | 0 | 0 |
| | 0 | | | 0 | 0 |
| | 0 | | | 0 | 0 |
| | 0 | | | 0 | 0 |
| | 0 | | | 0 | 0 |
| | 0 | | | 0 | 0 |
| | 0 | | | 0 | 0 |
| | 0 | | | 0 | 0 |
| | 0 | | | 0 | 0 |
| | 0 | | | 0 | 0 |
| | 0 | | | 0 | 0 |
| | 0 | | | 0 | 0 |
| | 0 | | | 0 | 0 |
| | 0 | | | 0 | 0 |
| | 0 | | | 0 | 0 |
| | 0 | | | 0 | 0 |
| | 0 | | | 0 | 0 |
| | 0 | | | 0 | 0 |
| | 0 | | | 0 | 0 |
| | 0 | | | 0 | 0 |
| | 0 | | | 0 | 0 |
| | 0 | | | 0 | 0 |
| | 0 | | | 0 | 0 |
| | 0 | | | 0 | 0 |
| | 0 | | | 0 | 0 |
| | 0 | | | 0 | 0 |

| | |
|---|---|
| | 0 |
| | 0 |
| | 0 |
| | 0 |
| | 0 |
| | |

| | | |
|---|---|---|
| | 0 | 0 |
| | 0 | 0 |
| | 0 | 0 |
| | 0 | 0 |
| | 0 | 0 |
| | | |

## mmary of sites providing watercourse unit gains

| Off-site units enhanced | Off-site units Created | Off-site unit change per gain site (pre-SRM) | SRM | Off-site unit change per gain site (post-SRM) |
|---|---|---|---|---|
| 0 | 0 | 0 | | 0 |
| 0 | 0 | 0 | | 0 |
| 0 | 0 | 0 | | 0 |
| 0 | 0 | 0 | | 0 |
| 0 | 0 | 0 | | 0 |
| 0 | 0 | 0 | | 0 |
| 0 | 0 | 0 | | 0 |
| 0 | 0 | 0 | | 0 |
| 0 | 0 | 0 | | 0 |
| 0 | 0 | 0 | | 0 |
| 0 | 0 | 0 | | 0 |
| 0 | 0 | 0 | | 0 |
| 0 | 0 | 0 | | 0 |
| 0 | 0 | 0 | | 0 |
| 0 | 0 | 0 | | 0 |
| 0 | 0 | 0 | | 0 |
| 0 | 0 | 0 | | 0 |
| 0 | 0 | 0 | | 0 |
| 0 | 0 | 0 | | 0 |
| 0 | 0 | 0 | | 0 |
| 0 | 0 | 0 | | 0 |
| 0 | 0 | 0 | | 0 |
| 0 | 0 | 0 | | 0 |
| 0 | 0 | 0 | | 0 |
| 0 | 0 | 0 | | 0 |
| 0 | 0 | 0 | | 0 |
| 0 | 0 | 0 | | 0 |
| 0 | 0 | 0 | | 0 |
| 0 | 0 | 0 | | 0 |
| 0 | 0 | 0 | | 0 |
| 0 | 0 | 0 | | 0 |
| 0 | 0 | 0 | | 0 |
| 0 | 0 | 0 | | 0 |
| 0 | 0 | 0 | | 0 |
| 0 | 0 | 0 | | 0 |
| 0 | 0 | 0 | | 0 |
| 0 | 0 | 0 | | 0 |
| 0 | 0 | 0 | | 0 |
| 0 | 0 | 0 | | 0 |
| 0 | 0 | 0 | | 0 |
| 0 | 0 | 0 | | 0 |
| 0 | 0 | 0 | | 0 |
| 0 | 0 | 0 | | 0 |
| 0 | 0 | 0 | | 0 |

| | | | | |
|---|---|---|---|---|
| 0 | 0 | 0 | | 0 |
| 0 | 0 | 0 | | 0 |
| 0 | 0 | 0 | | 0 |
| 0 | 0 | 0 | | 0 |
| 0 | 0 | 0 | | 0 |
| 0 | 0 | 0 | | 0 |
| 0 | 0 | 0 | | 0 |
| 0 | 0 | 0 | | 0 |
| 0 | 0 | 0 | | 0 |
| 0 | 0 | 0 | | 0 |
| 0 | 0 | 0 | | 0 |
| 0 | 0 | 0 | | 0 |
| 0 | 0 | 0 | | 0 |
| 0 | 0 | 0 | | 0 |
| 0 | 0 | 0 | | 0 |
| 0 | 0 | 0 | | 0 |
| 0 | 0 | 0 | | 0 |
| 0 | 0 | 0 | | 0 |
| 0 | 0 | 0 | | 0 |
| 0 | 0 | 0 | | 0 |
| 0 | 0 | 0 | | 0 |
| 0 | 0 | 0 | | 0 |
| 0 | 0 | 0 | | 0 |
| 0 | 0 | 0 | | 0 |
| 0 | 0 | 0 | | 0 |
| 0 | 0 | 0 | | 0 |
| 0 | 0 | 0 | | 0 |
| 0 | 0 | 0 | | 0 |
| 0 | 0 | 0 | | 0 |
| 0 | 0 | 0 | | 0 |
| 0 | 0 | 0 | | 0 |
| 0 | 0 | 0 | | 0 |
| 0 | 0 | 0 | | 0 |
| 0 | 0 | 0 | | 0 |
| 0 | 0 | 0 | | 0 |
| 0 | 0 | 0 | | 0 |
| 0 | 0 | 0 | | 0 |
| 0 | 0 | 0 | | 0 |
| 0 | 0 | 0 | | 0 |
| 0 | 0 | 0 | | 0 |
| 0 | 0 | 0 | | 0 |
| 0 | 0 | 0 | | 0 |
| 0 | 0 | 0 | | 0 |
| 0 | 0 | 0 | | 0 |
| 0 | 0 | 0 | | 0 |
| 0 | 0 | 0 | | 0 |
| 0 | 0 | 0 | | 0 |
| 0 | 0 | 0 | | 0 |
| 0 | 0 | 0 | | 0 |
| 0 | 0 | 0 | | 0 |
| 0 | 0 | 0 | | 0 |
| 0 | 0 | 0 | | 0 |

| | | | | |
|---|---|---|---|---|
| 0 | 0 | 0 | | 0 |
| 0 | 0 | 0 | | 0 |
| 0 | 0 | 0 | | 0 |
| 0 | 0 | 0 | | 0 |
| 0 | 0 | 0 | | 0 |

Proje

Condense / Show

Main Menu

| Ref | Broad Habitat |
|---|---|
| 1 | Urban |
| 2 | Urban |
| 3 | Woodland and forest |
| 4 | Grassland |
| 5 | Woodland and forest |
| 6 | Cropland |
| 7 | Heathland and shrub |
| 8 | Individual trees |

ct Name: Project Excellence Map Reference:

#VALUE!

Columns

Condense / Show Rows

u

Instructions

Existing area habitats

| Habitat Type | Area (hectares) |
|---|---|
| Artificial unvegetated, unsealed surface | 0.29 |
| Artificial unvegetated, unsealed surface | 0.16 |
| Lowland mixed deciduous woodland | 0.4 |
| Other neutral grassland | 0.3779 |
| Other woodland; broadleaved | 0.7521 |
| Cereal crops | 12.52 |
| Mixed scrub | 0.14 |
| Urban tree | 0.0366 |
| **Total habitat area** | **14.68** |
| **Site Area (Excluding area of Individual trees and Green walls)** | **14.64** |

| | |
|---|---|
| **M² to hectares conversion tool:** | **M²** |
| | **12640** |

| Area habitat sun | |
|---|---|
| Total Net Unit Change | |
| Total Net % Change | |
| Trading Rules Satisfied | |

| Distinctiveness | | Condition | |
|---|---|---|---|
| Distinctiveness | Score | Condition | Score |
| V.Low | 0 | N/A - Other | 0 |
| V.Low | 0 | N/A - Other | 0 |
| High | 6 | Poor | 1 |
| Medium | 4 | Moderate | 2 |
| Medium | 4 | Poor | 1 |
| Low | 2 | Condition Assessment N/A | 1 |
| Medium | 4 | Moderate | 2 |
| Medium | 4 | Moderate | 2 |

| Hectares | M² |
|---|---|
| 1.264 | 12640 |

| nmary |
| --- |
| -23.34 |
| -64.64% |
| No - check trading summaries ▲ |

| Strategic significance | | |
| --- | --- | --- |
| Strategic significance | Strategic significance | Strategic Significance multiplier |
| Area/compensation not in local strategy/ no local strategy | Low Strategic Significance | 1 |
| Area/compensation not in local strategy/ no local strategy | Low Strategic Significance | 1 |
| Formally identified in local strategy | High strategic significance | 1.15 |
| Location ecologically desirable but not in local strategy | Medium strategic significance | 1.1 |
| Formally identified in local strategy | High strategic significance | 1.15 |
| Area/compensation not in local strategy/ no local strategy | Low Strategic Significance | 1 |
| Location ecologically desirable but not in local strategy | Medium strategic significance | 1.1 |
| Area/compensation not in local strategy/ no local strategy | Low Strategic Significance | 1 |

| Required Action to Meet Trading Rules | Ecological baseline | Retention ca | | |
|---|---|---|---|---|
| | Total habitat units | Area retained | Area enhanced | Baseline units retained |
| Compensation Not Required | 0.00 | | | 0.00 |
| Compensation Not Required | 0.00 | | | 0.00 |
| Same habitat required = | 2.76 | | | 0.00 |
| Same broad habitat or a higher distinctiveness habitat required (≥) | 3.33 | | | 0.00 |
| Same broad habitat or a higher distinctiveness habitat required (≥) | 3.46 | | | 0.00 |
| Same distinctiveness or better habitat required ≥ | 25.04 | | | 0.00 |
| Same broad habitat or a higher distinctiveness habitat required (≥) | 1.23 | | | 0.00 |
| Same broad habitat or a higher distinctiveness habitat required (≥) | 0.29 | | | 0.00 |
| | **36.11** | **0.00** | **0.00** | **0.00** |

| Total area lost (excluding area of Indi and Green walls) |
|---|

| ategory biodiversity value | | | Bespoke compensation agreed for unacceptable losses |
|---|---|---|---|
| Baseline units enhanced | Area habitat lost | Units lost | |
| 0.00 | 0.29 | 0.00 | |
| 0.00 | 0.16 | 0.00 | |
| 0.00 | 0.40 | 2.76 | |
| 0.00 | 0.38 | 3.33 | |
| 0.00 | 0.75 | 3.46 | |
| 0.00 | 12.52 | 25.04 | |
| 0.00 | 0.14 | 1.23 | |
| 0.00 | 0.04 | 0.29 | |
| **0.00** | **14.68** | **36.11** | |

| ividual trees | 14.64 |
|---|---|

| User comments |
| --- |
| |
| |
| G17 |
| |
| G2 G4 G11 G10 G17 G7 G16E G18A |
| |
| G3 G4 G7B |
| G7A |

| Comments | |
|---|---|
| **Consenting body comments** | **GIS reference number** |
| | |
| | |
| | |
| | |
| | |
| | |
| | |
| | |

| Pro |
| --- |
| |

Condense / Sh

Main M

| Broad Habitat |
| --- |
| Grassland |
| Urban |
| Urban |
| |
| Grassland |
| Individual trees |
| Urban |
| Urban |
| Woodland and forest |
| Heathland and shrub |
| |
| |
| |
| |

ject Name: Project Excellence Map Reference:

#VALUE!

how Columns | Condense / Show Rows

Menu | Instructions

| Proposed habitat |
| --- |
| Other neutral grassland |
| Developed land; sealed surface |
| Sustainable drainage system |
| |
| Modified grassland |
| Urban tree |
| Introduced shrub |
| Developed land; sealed surface |
| Other woodland; broadleaved |
| Mixed scrub |
| |
| |
| |
| |
| **Total habitat area** |

**Site Area (Excluding area of Individual trees and Green walls)**

**M² to hectares conversion tool:**

| Area habitat summ | |
|---|---|
| Total Net Unit Change | |
| Total Net % Change | |
| Trading Rules Satisfied | |
| Area Check (excluding individual trees and green walls) | |

| Area (hectares) | Distinctiveness | | Condition | |
|---|---|---|---|---|
| | Distinctiveness | Score | Condition | Score |
| 1.0951 | Medium | 4 | Moderate | 2 |
| 12.4911 | V.Low | 0 | N/A - Other | 0 |
| 0.0841 | Low | 2 | Moderate | 2 |
| | | | | |
| 0.3396 | Low | 2 | Moderate | 2 |
| 0.4519 | Medium | 4 | Moderate | 2 |
| 0.0976 | Low | 2 | Condition Assessment N/A | 1 |
| 0.079 | V.Low | 0 | N/A - Other | 0 |
| 0.436 | Medium | 4 | Poor | 1 |
| 0.0175 | Medium | 4 | Poor | 1 |
| | | | | |
| | | | | |
| | | | | |
| | | | | |
| 15.09 | | | | |

| 14.64 |
|---|

| M² | Hectares | M² |
|---|---|---|
| 5286 | 0.5286 | 5286 |

| nary |
| --- |
| -23.34 |
| -64.64% |
| No - check trading summaries ▲ |
| Area Acceptable ✓ |

| Strategic significance | | |
| --- | --- | --- |
| Strategic significance | Strategic significance | Strategic position multiplier |
| Location ecologically desirable but not in local strategy | Medium strategic significance | 1.1 |
| Area/compensation not in local strategy/ no local strategy | Low Strategic Significance | 1 |
| Area/compensation not in local strategy/ no local strategy | Low Strategic Significance | 1 |
| | | |
| Area/compensation not in local strategy/ no local strategy | Low Strategic Significance | 1 |
| Area/compensation not in local strategy/ no local strategy | Low Strategic Significance | 1 |
| Area/compensation not in local strategy/ no local strategy | Low Strategic Significance | 1 |
| Area/compensation not in local strategy/ no local strategy | Low Strategic Significance | 1 |
| Formally identified in local strategy | High strategic significance | 1.15 |
| Location ecologically desirable but not in local strategy | Medium strategic significance | 1.1 |
| | | |
| | | |
| | | |
| | | |

| Post development/ post intervention habitats | | |
|---|---|---|
| Standard time to target condition (years) | Habitat created in advance (years) | Delay in starting habitat creation (years) |
| 5 | | |
| 0 | | |
| 3 | | |
| | | |
| 4 | | |
| 27 | | |
| 1 | | |
| 0 | | |
| 5 | | |
| 1 | | |
| | | |
| | | |
| | | |
| | | |

| Temporal multiplier | | |
|---|---|---|
| Standard or adjusted time to target condition | Final time to target condition (years) | Final time to target multiplier |
| Standard time to target condition applied | 5 | 0.837 |
| Standard time to target condition applied | 0 | 1.000 |
| Standard time to target condition applied | 3 | 0.899 |
| | | |
| Standard time to target condition applied | 4 | 0.867 |
| Standard time to target condition applied | 27 | 0.382 |
| Standard time to target condition applied | 1 | 0.965 |
| Standard time to target condition applied | 0 | 1.000 |
| Standard time to target condition applied | 5 | 0.837 |
| Standard time to target condition applied | 1 | 0.965 |
| | | |
| | | |
| | | |
| | | |

| Difficulty multipliers | | | |
|---|---|---|---|
| Standard difficulty of creation | Applied difficulty multiplier | Final difficulty of creation | Difficulty multiplier applied |
| Low | Standard difficulty applied | Low | 1 |
| Low | Standard difficulty applied | Medium | 0.67 |
| Medium | Standard difficulty applied | Medium | 0.67 |
| | | | |
| Low | Standard difficulty applied | Low | 1 |
| Low | Standard difficulty applied | Low | 1 |
| Low | Standard difficulty applied | Low | 1 |
| Low | Standard difficulty applied | Medium | 0.67 |
| Low | Standard difficulty applied | Low | 1 |
| Low | Standard difficulty applied | Low | 1 |
| | | | |
| | | | |
| | | | |
| | | | |
| | | | Total Units |

| Habitat units delivered | Com<br>User comments |
|---|---|
| 8.06 | |
| 0.00 | |
| 0.20 | |
| | |
| 1.18 | |
| 1.38 | 45. no trees (small) |
| 0.19 | |
| 0.00 | |
| 1.68 | |
| 0.07 | |
| | |
| | |
| | |
| | |
| **12.77** | |

nments

| Consenting body comments | GIS reference number |
| --- | --- |
| | |
| | |
| | |
| | |
| | |
| | |
| | |
| | |
| | |
| | |
| | |
| | |
| | |

**Project Name: Project Excellence    Map Reference:**

**#VALUE!**

Condense / Show Columns

Condense / Show Rows

Main Menu

Instructions

| Baseline ref | Baseline habitat | Total habitat area (hectares) |
|---|---|---|
| | | |
| | | |
| | | |
| | | |
| | | |
| | | |
| | | |
| | | |
| | | |
| | | |
| | | |
| | | |
| | | |
| | | |
| | | |
| | | |
| | | |
| | | |
| | | |
| | | |
| | | |
| | | |
| | | |
| | | |
| | | |
| | | |
| | | |
| | | |
| | | |
| | | |
| | | |
| | | |
| | | |
| | | |
| | | |
| | | |
| | | |
| | | |
| | | |
| | | |

| | | |
|---|---|---|
| | | |
| | | |
| | | |

| | | |
|---|---|---|
| | | |
| | | |
| | | |

| | | |
|---|---|---|
| | | |
| | | |
| | | |

| | | |
|---|---|---|
| | | |
| | | |
| | | |

| Baseline habitats | | | |
|---|---|---|---|
| Baseline distinctiveness band | Baseline distinctiveness score | Baseline condition category | Baseline condition score |
| | | | |
| | | | |
| | | | |
| | | | |
| | | | |
| | | | |
| | | | |
| | | | |
| | | | |
| | | | |
| | | | |
| | | | |
| | | | |
| | | | |
| | | | |
| | | | |
| | | | |
| | | | |
| | | | |
| | | | |
| | | | |
| | | | |
| | | | |
| | | | |
| | | | |
| | | | |
| | | | |
| | | | |
| | | | |
| | | | |
| | | | |
| | | | |
| | | | |
| | | | |
| | | | |
| | | | |
| | | | |

| | | | |
|---|---|---|---|
| | | | |
| | | | |
| | | | |

| | | | |
|---|---|---|---|
| | | | |
| | | | |
| | | | |

| | | | |
|---|---|---|---|
| | | | |
| | | | |
| | | | |

| | | | |
|---|---|---|---|
| | | | |
| | | | |
| | | | |

| Baseline strategic significance category | Baseline strategic significance score | Baseline habitat units |
|---|---|---|
| | | |
| | | |
| | | |
| | | |
| | | |
| | | |
| | | |
| | | |
| | | |
| | | |
| | | |
| | | |
| | | |
| | | |
| | | |
| | | |
| | | |
| | | |
| | | |
| | | |
| | | |
| | | |
| | | |
| | | |
| | | |
| | | |
| | | |
| | | |
| | | |
| | | |
| | | |
| | | |
| | | |
| | | |
| | | |
| | | |
| | | |

| | | |
|---|---|---|
| | | |
| | | |
| | | |

| | | |
|---|---|---|
| | | |
| | | |
| | | |

| | | |
|---|---|---|
| | | |
| | | |
| | | |

| | | |
|---|---|---|
| | | |
| | | |
| | | |

| | |
|---|---|
| | Prop |
| Required Action to Meet Trading Rules | Proposed Broad Habitat |
| | |
| | |
| | |
| | |
| | |
| | |
| | |
| | |
| | |
| | |
| | |
| | |
| | |
| | |
| | |
| | |
| | |
| | |
| | |
| | |
| | |
| | |
| | |
| | |
| | |
| | |
| | |
| | |
| | |
| | |
| | |
| | |
| | |
| | |
| | |
| | |
| | |

| | |
|---|---|
| | |
| | |
| | |

| | |
|---|---|
| | |
| | |
| | |

| | |
|---|---|
| | |
| | |
| | |

| | |
|---|---|
| | |
| | |
| | |

| Area habitat s |
| --- |
| Total Net Unit Change |
| Total Net % Change |
| Trading Rules Satisfied |

osed Habitat (Pre-populated but can be overridden)

| Proposed habitat |
| --- |
| |

summary

| |
|---|
| -23.34 |
| -64.64% |
| No - check trading summaries ▲ |

| Change in distinctiveness and condition | | Area (hectares) |
|---|---|---|
| Distinctiveness change | Condition change | |
| | | |
| | | |
| | | |
| | | |
| | | |
| | | |
| | | |
| | | |
| | | |
| | | |
| | | |
| | | |
| | | |
| | | |
| | | |
| | | |
| | | |
| | | |
| | | |
| | | |
| | | |
| | | |
| | | |
| | | |
| | | |
| | | |
| | | |
| | | |
| | | |
| | | |
| | | |
| | | |
| | | |
| | | |
| | | |
| | | |
| | | |

| | | |
|---|---|---|
| | | |
| | | |
| | | |

| | | |
|---|---|---|
| | | |
| | | |
| | | |

| | | |
|---|---|---|
| | | |
| | | |
| | | |

| | | |
|---|---|---|
| | Total habitat area | 0.00 |

Post

| Distinctiveness | Score | Condition | Score |
|---|---|---|---|
| | | Moderate | |

| | | | |
|---|---|---|---|
| | | | |
| | | | |
| | | | |

| | | | |
|---|---|---|---|
| | | | |
| | | | |
| | | | |

| | | | |
|---|---|---|---|
| | | | |
| | | | |
| | | | |

| | | | |
|---|---|---|---|
| | | | |
| | | | |
| | | | |

: development/ post intervention habitats

| Strategic significance | | | |
|---|---|---|---|
| **Strategic significance** | **Strategic significance** | **Strategic position multiplier** | **Standard time to target condition (years)** |
| Area/compensation not in local strategy/ no local strategy | Low Strategic Significance | 1 | |
| | | | |
| | | | |
| | | | |
| | | | |
| | | | |
| | | | |
| | | | |
| | | | |
| | | | |
| | | | |
| | | | |
| | | | |
| | | | |
| | | | |
| | | | |
| | | | |
| | | | |
| | | | |
| | | | |
| | | | |
| | | | |
| | | | |
| | | | |
| | | | |
| | | | |
| | | | |
| | | | |
| | | | |
| | | | |
| | | | |
| | | | |
| | | | |
| | | | |
| | | | |
| | | | |
| | | | |

| | | | |
|---|---|---|---|
| | | | |
| | | | |
| | | | |

| | | | |
|---|---|---|---|
| | | | |
| | | | |
| | | | |

| | | | |
|---|---|---|---|
| | | | |
| | | | |
| | | | |

| | | | |
|---|---|---|---|
| | | | |
| | | | |
| | | | |

| Temporal risk multiplier | | |
|---|---|---|
| Habitat enhanced in advance (years) | Delay in starting habitat enhancement (years) | Standard or adjusted time to target condition |
| 0 | 0 | |

| | | |
|---|---|---|
| | | |
| | | |
| | | |

| | | |
|---|---|---|
| | | |
| | | |
| | | |

| | | |
|---|---|---|
| | | |
| | | |
| | | |

| | | |
|---|---|---|
| | | |
| | | |
| | | |

| | | Difficulty risk multipli | |
|---|---|---|---|
| Final time to target condition (years) | Final time to target multiplier | Standard difficulty of enhancement | Applied difficulty multiplier |
| | | | |
| | | | |
| | | | |
| | | | |
| | | | |
| | | | |
| | | | |
| | | | |
| | | | |
| | | | |
| | | | |
| | | | |
| | | | |
| | | | |
| | | | |
| | | | |
| | | | |
| | | | |
| | | | |
| | | | |
| | | | |
| | | | |
| | | | |
| | | | |
| | | | |
| | | | |
| | | | |
| | | | |
| | | | |
| | | | |
| | | | |
| | | | |
| | | | |
| | | | |
| | | | |
| | | | |
| | | | |

| | | | |
|---|---|---|---|
| | | | |
| | | | |
| | | | |

| | | | |
|---|---|---|---|
| | | | |
| | | | |
| | | | |

| | | | |
|---|---|---|---|
| | | | |
| | | | |
| | | | |

| | | | |
|---|---|---|---|
| | | | |
| | | | |
| | | | |

| ers | | | Com |
|---|---|---|---|
| Final difficulty of enhancement | Difficulty multiplier applied | Habitat units delivered | User comments |
| | | | |
| | | | |
| | | | |
| | | | |
| | | | |
| | | | |
| | | | |
| | | | |
| | | | |
| | | | |
| | | | |
| | | | |
| | | | |
| | | | |
| | | | |
| | | | |
| | | | |
| | | | |
| | | | |
| | | | |
| | | | |
| | | | |
| | | | |
| | | | |
| | | | |
| | | | |
| | | | |
| | | | |
| | | | |
| | | | |
| | | | |
| | | | |
| | | | |
| | | | |
| | | | |
| | | | |
| | | | |

| | | | |
|---|---|---|---|
| | | | |
| | | | |
| | | | |

| | | | |
|---|---|---|---|
| | | | |
| | | | |
| | | | |

| | | | |
|---|---|---|---|
| | | | |
| | | | |
| | | | |

| | | | |
|---|---|---|---|
| | | 0.00 | |

| ments | |
|---|---|
| Consenting body comments | GIS reference number |
| | |
| | |
| | |
| | |
| | |
| | |
| | |
| | |
| | |
| | |
| | |
| | |
| | |
| | |
| | |
| | |
| | |
| | |
| | |
| | |
| | |
| | |
| | |
| | |
| | |
| | |
| | |
| | |
| | |
| | |
| | |
| | |
| | |
| | |
| | |
| | |
| | |

| | |
|---|---|
| | |
| | |
| | |

| | |
|---|---|
| | |
| | |
| | |

| | |
|---|---|
| | |
| | |
| | |

| | |
|---|---|
| | |
| | |
| | |

Project N

Condense / Show Co

Main Menu

| Baseline ref | Broad habitat |
|---|---|
| 1 | |
| 2 | |
| 3 | |
| 4 | |
| 5 | |

Name: Project Excellence Map Reference:

#VALUE!

lumns

Condense / Show Rows

Instructions

Existing area habitats

| Habitat type |
| --- |
| |
| |
| |
| |
| |
| Total habitat area |

Site Area (Excluding area of Individual trees and Green walls)

$M^2$ to hectares conversion tool:

| Area habitat su |
| --- |
| Total Net Unit Change |
| Total Net % Change |
| Trading Rules Satisfied |

| | Distinctiveness | | Condition | |
| --- | --- | --- | --- | --- |
| Area (hectares) | Distinctiveness | Score | Condition | Score |
| | | | | |
| | | | | |
| | | | | |
| | | | | |
| | | | | |
| 0.00 | | | | |

| 0.00 |
| --- |

| Select a unit | Hectares | $M^2$ |
| --- | --- | --- |
| | | |

| mmary |
| --- |
| -23.34 |
| -64.64% |
| No - check trading summaries ▲ |

| Strategic significance | | |
| --- | --- | --- |
| Strategic significance | Strategic significance | Strategic position multiplier |
| | | |
| | | |
| | | |
| | | |
| | | |

| Required Action to Meet Trading Rules |
| --- |
| |
| |
| |
| |
| |
| Total Site baseline |

| Spatial risk multiplier |
| --- |
| Spatial risk category |
| |
| |
| |
| |
| |

| Ecological baseline | Retention category biodiversity value | | | | |
|---|---|---|---|---|---|
| Total habitat units | Area retained | Area enhanced | Baseline units retained | Baseline units enhanced | Area lost |
| | | | | | |
| | | | | | |
| | | | | | |
| | | | | | |
| | | | | | |
| 0.00 | 0.00 | 0.00 | 0.00 | 0.00 | 0.00 |

| Total area lost (excluding area of Urban trees and Green walls) | 0.00 |
|---|---|

| | Bespoke compensation agreed for unacceptable losses | Comm |
|---|---|---|
| Units lost | | User comments |
| | | |
| | | |
| | | |
| | | |
| | | |
| 0.00 | | |

nents

| Consenting body comments | GIS reference number | Off-site reference |
|---|---|---|
| | | |
| | | |
| | | |
| | | |
| | | |

Pro

Condense / S

Main

| Broad Habitat |
| --- |

oject Name: Project Excellence Map Reference:

#VALUE!

Show Columns | Condense / Show Rows

Menu | Instructions

| Proposed habitat | Area (hectares) |
|---|---|
| | |
| | |
| | |

| | |
|---|---|
| | |
| | |
| | |

| | |
|---|---|
| | |
| | |
| | |

| | |
|---|---|
| Total habitat area | 0.00 |
| Site Area (Excluding area of Individual trees and Green walls) | 0.00 |

| M² to hectares conversion tool: | Select a unit |
| --- | --- |
| | |

## Area habitat summ

| |
|---|
| Total Net Unit Change |
| Total Net % Change |
| Trading Rules Satisfied |
| Area Check (excluding individual trees and green walls) |

| Distinctiveness | Score | Condition | Score |
|---|---|---|---|
| | | | |
| | | | |
| | | | |

| | | | |
|---|---|---|---|
| | | | |
| | | | |
| | | | |

| | | | |
|---|---|---|---|
| | | | |
| | | | |
| | | | |

| | | | |
|---|---|---|---|
| | | | |
| | | | |
| | | | |

| | | | |
|---|---|---|---|
| | | | |
| | | | |
| | | | |

| Hectares | $M^2$ |
| --- | --- |
| | |

| nary |
| --- |
| -23.34 |
| -64.64% |
| No - check trading summaries ▲ |
| Area Acceptable ✓ |

| Post development/ post intervention habitats | | |
| --- | --- | --- |
| Strategic significance | | |
| Strategic significance | Strategic position multiplier | Standard time to target condition (years) |
| | | |
| | | |
| | |

| | | |
|---|---|---|
| | | |
| | | |
| | | |

| | | |
|---|---|---|
| | | |
| | | |
| | | |

| | | |
|---|---|---|
| | | |
| | | |
| | | |

| | | |
|---|---|---|
| | | |
| | | |
| | | |

| Temporal risk multiplier | | | |
|---|---|---|---|
| Habitat created in advance (years) | Delay in starting habitat creation (years) | Standard or adjusted time to target condition | Final time to target condition (years) |
| | | | |
| | | | |
| | | |

| | | | |
|---|---|---|---|
| | | | |
| | | | |
| | | | |

| | | | |
|---|---|---|---|
| | | | |
| | | | |
| | | | |

| | | | |
|---|---|---|---|
| | | | |
| | | | |
| | | | |

| | | | |
|---|---|---|---|
| | | | |
| | | | |
| | | | |

| | Difficulty risk multipliers | | |
|---|---|---|---|
| Final time to target multiplier | Standard difficulty of creation | Applied difficulty multiplier | Final difficulty of creation |
| | | | |
| | | | |
| | | |

| | | | |
|---|---|---|---|
| | | | |
| | | | |
| | | | |

| | | | |
|---|---|---|---|
| | | | |
| | | | |
| | | | |

| | | | |
|---|---|---|---|
| | | | |
| | | | |
| | | | |

| | | | |
|---|---|---|---|
| | | | |
| | | | |
| | | | |

| Difficulty multiplier applied |
| --- |
| |









| Spatial risk multiplier |
| --- |
| Spatial risk category |

| Habitat units delivered | Comments | |
|---|---|---|
| | User comments | Consenting body comments |
| | | |
| | | |
| | |

| | | |
|---|---|---|
| | | |
| | | |
| | | |

| | | |
|---|---|---|
| | | |
| | | |
| | | |

| | | |
|---|---|---|
| | | |
| | | |
| | | |

| | | |
|---|---|---|
| | | |
| | | |
| | | |

| GIS reference number | Off-site reference |
| --- | --- |
| | |
| | |
| |

| | |
|---|---|
| | |
| | |
| | |

| | |
|---|---|
| | |
| | |
| | |

| | |
|---|---|
| | |
| | |
| | |

| | |
|---|---|
| | |
| | |
| | |

Project Name: Project Excellence Map Reference:

#VALUE!

Condense / Show Columns

Condense / Show Rows

Main Menu

Instructions

| Baseline ref | Baseline habitat |
|---|---|
| | |
| | |
| | |

| | |
|---|---|
| | |
| | |
| | |

| | |
|---|---|
| | |
| | |
| | |

| | |
|---|---|
| | |
| | |
| | |

| | |
|---|---|
| | |
| | |
| | |

| Baseline habitats | | | | |
|---|---|---|---|---|
| Total habitat area | Baseline distinctiveness band | Baseline distinctiveness score | Baseline condition category | Baseline condition score |
| | | | | |
| | | | | |
| | | | |

| | | | | |
|---|---|---|---|---|
| | | | | |
| | | | | |
| | | | | |

| | | | | |
|---|---|---|---|---|
| | | | | |
| | | | | |
| | | | | |

| | | | | |
|---|---|---|---|---|
| | | | | |
| | | | | |
| | | | | |

| | | | | |
|---|---|---|---|---|
| | | | | |
| | | | | |
| | | | | |

| Baseline strategic significance category | Baseline strategic significance score | Baseline habitat units |
|---|---|---|
| | | |
| | | |
| | | |

| | | |
|---|---|---|
| | | |
| | | |
| | | |

| | | |
|---|---|---|
| | | |
| | | |
| | | |

| | | |
|---|---|---|
| | | |
| | | |
| | | |

| | | |
|---|---|---|
| | | |
| | | |
| | | |

| | |
|---|---|
| | Pro |
| Required Action to Meet Trading Rules | Proposed Broad Habitat |
| | |
| | |
| |

| | |
|---|---|
| | |
| | |
| | |

| | |
|---|---|
| | |
| | |
| | |

| | |
|---|---|
| | |
| | |
| | |

| | |
|---|---|
| | |
| | |
| | |

| Area habita |
| --- |
| Total Net Unit Change |
| Total Net % Change |
| Trading Rules Satisfied |

| posed Habitat (Pre-Populated but can be overridden) |
| --- |
| Proposed Habitat |
| |
| |

| at summary |
| --- |
| -23.34 |
| -64.64% |
| No - check trading summaries ▲ |

| Change in distinctiveness and condition | | Area ha |
| --- | --- | --- |
| Distinctiveness change | Condition change | |
| | | |
| | | |
| |

| | | |
|---|---|---|
| | | |
| | | |
| | | |

| | | |
|---|---|---|
| | | |
| | | |
| | | |

| | | |
|---|---|---|
| | | |
| | | |
| | | |

| | | |
|---|---|---|
| | | |
| | | |
| | | |

| Distinctiveness | Score | Condition | Score |
|---|---|---|---|
| | | Moderate | |
| | | Moderate | |
| | | | |
| | | | |
| | |

| | | | |
|---|---|---|---|
| | | | |
| | | | |
| | | | |

| | | | |
|---|---|---|---|
| | | | |
| | | | |
| | | | |

| | | | |
|---|---|---|---|
| | | | |
| | | | |
| | | | |

| | | | |
|---|---|---|---|
| | | | |
| | | | |
| | | | |

Post development/ p

| Strategic significance | | |
|---|---|---|
| **Strategic significance** | **Strategic significance** | **Strategic position multiplier** |
| Area/compensation not in local strategy/ no local strategy | Low Strategic Significance | 1 |
| Area/compensation not in local strategy/ no local strategy | Low Strategic Significance | 1 |
| | | |
| | | |
| | |

| | | |
|---|---|---|
| | | |
| | | |
| | | |

| | | |
|---|---|---|
| | | |
| | | |
| | | |

| | | |
|---|---|---|
| | | |
| | | |
| | | |

| | | |
|---|---|---|
| | | |
| | | |
| | | |

ost intervention habitats

| | | Temp |
|---|---|---|
| Standard time to target condition (years) | Habitat enhanced in advance (years) | Delay in starting habitat enhancement (years) |
| | 0 | 0 |
| | 0 | 0 |
| | | |
| | | |
| | |

| | | |
|---|---|---|
| | | |
| | | |
| | | |

| | | |
|---|---|---|
| | | |
| | | |
| | | |

| | | |
|---|---|---|
| | | |
| | | |
| | | |

| | | |
|---|---|---|
| | | |
| | | |
| | | |

| oral multiplier | | | |
|---|---|---|---|
| Standard or adjusted time to target condition | Final time to target condition (years) | Final time to target multiplier | Difficulty of enhancement category |
| | | | |
| | | | |
| | | |

| | | | |
|---|---|---|---|
| | | | |
| | | | |
| | | | |

| | | | |
|---|---|---|---|
| | | | |
| | | | |
| | | | |

| | | | |
|---|---|---|---|
| | | | |
| | | | |
| | | | |

| | | | |
|---|---|---|---|
| | | | |
| | | | |
| | | | |

| Difficulty multipliers | | |
|---|---|---|
| Applied difficulty multiplier | Difficulty | Difficulty multiplier applied |
| | | |
| | | |
| | |

| | | |
|---|---|---|
| | | |
| | | |
| | | |

| | | |
|---|---|---|
| | | |
| | | |
| | | |

| | | |
|---|---|---|
| | | |
| | | |
| | | |

| | | |
|---|---|---|
| | | |
| | | |
| | | |

| Spatial risk multiplier |
| --- |
| **Spatial risk category** |
| Compensation inside LPA boundary or NCA of impact site |
| Compensation inside LPA boundary or NCA of impact site |

| | | |
|---|---|---|
| | | Co |
| Spatial risk multiplier | Habitat units delivered | User comments |
| 1 | | |
| 1 | | |
| | | |
| | | |
|

| | | |
|---|---|---|
| | | |
| | | |
| | | |

| | | |
|---|---|---|
| | | |
| | | |
| | | |

| | | |
|---|---|---|
| | | |
| | | |
| | | |

| | | |
|---|---|---|
| | | |
| | | |
| | | |

mments

| Consenting body comments | GIS reference number | Off-site reference |
|---|---|---|
| | | |
| | | |
| | | |

| | | |
|---|---|---|
| | | |
| | | |
| | | |

| | | |
|---|---|---|
| | | |
| | | |
| | | |

| | | |
|---|---|---|
| | | |
| | | |
| | | |

| | | |
|---|---|---|
| | | |
| | | |
| | | |

Project N

Condense / Show

Main Menu

| Baseline ref | Hedge number |
|---|---|
| 1 | H1/H23 |
| 2 | h2/h21 |
| 3 | h2/h22 |
| 4 | h3/H31 |
| 5 | h3/h32 |
| 6 | H4 |
| 7 | H6 |
| 8 | |
| 9 | |
| 10 | |
| 11 | |
| 12 | |
| 13 | |
| 14 | |
| 15 | |
| 16 | |
| 17 | |
| 18 | |
| 19 | |
| 20 | |
| 21 | |
| 22 | |
| 23 | |
| 24 | |
| 25 | |
| 26 | |
| 27 | |
| 28 | |
| 29 | |
| 30 | |
| 31 | |
| 32 | |
| 33 | |
| 34 | |

| | |
|---|---|
| 35 | |
| 36 | |
| 37 | |
| 38 | |
| 39 | |
| 40 | |
| 41 | |
| 42 | |
| 43 | |
| 44 | |
| 45 | |
| 46 | |
| 47 | |
| 48 | |
| 49 | |
| 50 | |
| 51 | |
| 52 | |
| 53 | |
| 54 | |
| 55 | |
| 56 | |
| 57 | |
| 58 | |
| 59 | |
| 60 | |
| 61 | |
| 62 | |
| 63 | |
| 64 | |
| 65 | |
| 66 | |
| 67 | |
| 68 | |
| 69 | |
| 70 | |
| 71 | |
| 72 | |
| 73 | |
| 74 | |
| 75 | |
| 76 | |
| 77 | |
| 78 | |
| 79 | |
| 80 | |
| 81 | |
| 82 | |
| 83 | |
| 84 | |
| 85 | |
| 86 | |
| 87 | |
| 88 | |

| | |
|---|---|
| 89 | |
| 90 | |
| 91 | |
| 92 | |
| 93 | |
| 94 | |
| 95 | |
| 96 | |
| 97 | |
| 98 | |
| 99 | |
| 100 | |
| 101 | |
| 102 | |
| 103 | |
| 104 | |
| 105 | |
| 106 | |
| 107 | |
| 108 | |
| 109 | |
| 110 | |
| 111 | |
| 112 | |
| 113 | |
| 114 | |
| 115 | |
| 116 | |
| 117 | |
| 118 | |
| 119 | |
| 120 | |
| 121 | |
| 122 | |
| 123 | |
| 124 | |
| 125 | |
| 126 | |
| 127 | |
| 128 | |
| 129 | |
| 130 | |
| 131 | |
| 132 | |
| 133 | |
| 134 | |
| 135 | |
| 136 | |
| 137 | |
| 138 | |
| 139 | |
| 140 | |
| 141 | |
| 142 | |

| | |
|---|---|
| 143 | |
| 144 | |
| 145 | |
| 146 | |
| 147 | |
| 148 | |
| 149 | |
| 150 | |
| 151 | |
| 152 | |
| 153 | |
| 154 | |
| 155 | |
| 156 | |
| 157 | |
| 158 | |
| 159 | |
| 160 | |
| 161 | |
| 162 | |
| 163 | |
| 164 | |
| 165 | |
| 166 | |
| 167 | |
| 168 | |
| 169 | |
| 170 | |
| 171 | |
| 172 | |
| 173 | |
| 174 | |
| 175 | |
| 176 | |
| 177 | |
| 178 | |
| 179 | |
| 180 | |
| 181 | |
| 182 | |
| 183 | |
| 184 | |
| 185 | |
| 186 | |
| 187 | |
| 188 | |
| 189 | |
| 190 | |
| 191 | |
| 192 | |
| 193 | |
| 194 | |
| 195 | |
| 196 | |

| | |
|---|---|
| 197 | |
| 198 | |
| 199 | |
| 200 | |
| 201 | |
| 202 | |
| 203 | |
| 204 | |
| 205 | |
| 206 | |
| 207 | |
| 208 | |
| 209 | |
| 210 | |
| 211 | |
| 212 | |
| 213 | |
| 214 | |
| 215 | |
| 216 | |
| 217 | |
| 218 | |
| 219 | |
| 220 | |
| 221 | |
| 222 | |
| 223 | |
| 224 | |
| 225 | |
| 226 | |
| 227 | |
| 228 | |
| 229 | |
| 230 | |
| 231 | |
| 232 | |
| 233 | |
| 234 | |
| 235 | |
| 236 | |
| 237 | |
| 238 | |
| 239 | |
| 240 | |
| 241 | |
| 242 | |
| 243 | |
| 244 | |
| 245 | |
| 246 | |
| 247 | |
| 248 | |

Name: Project Excellence Map Reference:

#VALUE!

Columns | Condense / Show Rows

Instructions

**Existing hedgerow habitats**

| Hedgerow type | Length (km) |
|---|---|
| Native hedgerow with trees - associated with bank or ditch | 0.193 |
| Native hedgerow | 0.143 |
| Native hedgerow | 0.149 |
| Native hedgerow | 0.181 |
| Native hedgerow | 0.255 |
| Species-rich native hedgerow | 0.299 |
| Native hedgerow - associated with bank or ditch | 0.254 |

| | |
|---|---|
| | |
| | |
| | |

| | |
|---|---|
| | |
| | |
| | |

| | |
|---|---|
| | |
| | |
| | |

| | |
|---|---|
| | |
| | |
| | |

| Hedgerow summary | |
|---|---|
| Total Net Unit Change | 1.64 |
| Total Net % Change | 13.54% |
| Trading Rules Satisfied | Yes ✓ |

| Distinctiveness | Condition | Strategic significance |
|---|---|---|
| Distinctiveness | Condition | Strategic significance |
| High | Moderate | Location ecologically desirable but not in local strategy |
| Low | Moderate | Location ecologically desirable but not in local strategy |
| Low | Moderate | Location ecologically desirable but not in local strategy |
| Low | Poor | Location ecologically desirable but not in local strategy |
| Low | Poor | Location ecologically desirable but not in local strategy |
| Medium | Good | Location ecologically desirable but not in local strategy |
| Medium | Good | Location ecologically desirable but not in local strategy |

| | | |
|---|---|---|
| | | |
| | | |
| | | |

| | | |
|---|---|---|
| | | |
| | | |
| | | |

| | | |
|---|---|---|
| | | |
| | | |
| | | |

| | | |
|---|---|---|
| | | |
| | | |
| | | |

| Required Action to Meet Trading Rules | Ecological baseline | Retention category biodiversity valu | | | |
|---|---|---|---|---|---|
| | Total hedgerow units | Length retained | Length enhanced | Units retained | Units enhanced |
| Like for like or better | 2.55 | 0.043 | | 0.57 | 0.00 |
| Same distinctiveness band or better | 0.63 | 0.143 | | 0.63 | 0.00 |
| Same distinctiveness band or better | 0.66 | 0.03 | | 0.13 | 0.00 |
| Same distinctiveness band or better | 0.40 | 0.181 | | 0.40 | 0.00 |
| Same distinctiveness band or better | 0.56 | 0.255 | | 0.56 | 0.00 |
| Same distinctiveness band or better | 3.95 | 0.299 | | 3.95 | 0.00 |
| Same distinctiveness band or better | 3.35 | 0.254 | | 3.35 | 0.00 |

| | | | | | | |
|---|---|---|---|---|---|---|
| | | | | | | |
| | | | | | | |
| | | | | | | |

| | | | | | | |
|---|---|---|---|---|---|---|
| | | | | | | |
| | | | | | | |
| | | | | | | |

| | | | | | | |
|---|---|---|---|---|---|---|
| | | | | | | |
| | | | | | | |
| | | | | | | |

| | | | | | |
|---|---|---|---|---|---|
| | 12.09 | 1.21 | 0.00 | 9.59 | 0.00 |

| ue | | Comn |
|---|---|---|
| Length lost | Units lost | User comments |
| 0.15 | 1.98 | assumes 150 m lost for access |
| 0.00 | 0.00 | assume retained |
| 0.12 | 0.52 | assumes 119 m lost for access |
| 0.00 | 0.00 | assume retained |
| 0.00 | 0.00 | assume retained |
| 0.00 | 0.00 | assume retained |
| 0.00 | 0.00 | assume retained |

| | | |
|---|---|---|
| | | |
| | | |
| | | |

| | | |
|---|---|---|
| | | |
| | | |
| | | |

| | | |
|---|---|---|
| | | |
| | | |
| | | |

| | | |
|---|---|---|
| | | |
| | | |
| | | |

nents

| Consenting body comments | GIS reference number |
|---|---|
| | |
| | |
| | |

| | |
|---|---|
| | |
| | |
| | |

| | |
|---|---|
| | |
| | |
| | |

| | |
|---|---|
| | |
| | |
| | |

| | |
|---|---|
| | |
| | |
| | |

Project I

Condense / Show

Main Men

| Baseline ref | New hedge number |
|---|---|
| 1 | New |
| 2 | |
| 3 | |
| 4 | |
| 5 | |
| 6 | |
| 7 | |
| 8 | |
| 9 | |
| 10 | |
| 11 | |
| 12 | |
| 13 | |
| 14 | |
| 15 | |
| 16 | |
| 17 | |
| 18 | |
| 19 | |
| 20 | |
| 21 | |
| 22 | |
| 23 | |
| 24 | |
| 25 | |
| 26 | |
| 27 | |
| 28 | |
| 29 | |
| 30 | |
| 31 | |
| 32 | |
| 33 | |
| 34 | |
| 35 | |
| 36 | |

| | |
|---|---|
| 37 | |
| 38 | |
| 39 | |
| 40 | |
| 41 | |
| 42 | |
| 43 | |
| 44 | |
| 45 | |
| 46 | |
| 47 | |
| 48 | |
| 49 | |
| 50 | |
| 51 | |
| 52 | |
| 53 | |
| 54 | |
| 55 | |
| 56 | |
| 57 | |
| 58 | |
| 59 | |
| 60 | |
| 61 | |
| 62 | |
| 63 | |
| 64 | |
| 65 | |
| 66 | |
| 67 | |
| 68 | |
| 69 | |
| 70 | |
| 71 | |
| 72 | |
| 73 | |
| 74 | |
| 75 | |
| 76 | |
| 77 | |
| 78 | |
| 79 | |
| 80 | |
| 81 | |
| 82 | |
| 83 | |
| 84 | |
| 85 | |
| 86 | |
| 87 | |
| 88 | |
| 89 | |
| 90 | |

| | |
|---|---|
| 91 | |
| 92 | |
| 93 | |
| 94 | |
| 95 | |
| 96 | |
| 97 | |
| 98 | |
| 99 | |
| 100 | |
| 101 | |
| 102 | |
| 103 | |
| 104 | |
| 105 | |
| 106 | |
| 107 | |
| 108 | |
| 109 | |
| 110 | |
| 111 | |
| 112 | |
| 113 | |
| 114 | |
| 115 | |
| 116 | |
| 117 | |
| 118 | |
| 119 | |
| 120 | |
| 121 | |
| 122 | |
| 123 | |
| 124 | |
| 125 | |
| 126 | |
| 127 | |
| 128 | |
| 129 | |
| 130 | |
| 131 | |
| 132 | |
| 133 | |
| 134 | |
| 135 | |
| 136 | |
| 137 | |
| 138 | |
| 139 | |
| 140 | |
| 141 | |
| 142 | |
| 143 | |
| 144 | |

| | |
|---|---|
| 145 | |
| 146 | |
| 147 | |
| 148 | |
| 149 | |
| 150 | |
| 151 | |
| 152 | |
| 153 | |
| 154 | |
| 155 | |
| 156 | |
| 157 | |
| 158 | |
| 159 | |
| 160 | |
| 161 | |
| 162 | |
| 163 | |
| 164 | |
| 165 | |
| 166 | |
| 167 | |
| 168 | |
| 169 | |
| 170 | |
| 171 | |
| 172 | |
| 173 | |
| 174 | |
| 175 | |
| 176 | |
| 177 | |
| 178 | |
| 179 | |
| 180 | |
| 181 | |
| 182 | |
| 183 | |
| 184 | |
| 185 | |
| 186 | |
| 187 | |
| 188 | |
| 189 | |
| 190 | |
| 191 | |
| 192 | |
| 193 | |
| 194 | |
| 195 | |
| 196 | |
| 197 | |
| 198 | |

| | |
|---|---|
| 199 | |
| 200 | |
| 201 | |
| 202 | |
| 203 | |
| 204 | |
| 205 | |
| 206 | |
| 207 | |
| 208 | |
| 209 | |
| 210 | |
| 211 | |
| 212 | |
| 213 | |
| 214 | |
| 215 | |
| 216 | |
| 217 | |
| 218 | |
| 219 | |
| 220 | |
| 221 | |
| 222 | |
| 223 | |
| 224 | |
| 225 | |
| 226 | |
| 227 | |
| 228 | |
| 229 | |
| 230 | |
| 231 | |
| 232 | |
| 233 | |
| 234 | |
| 235 | |
| 236 | |
| 237 | |
| 238 | |
| 239 | |
| 240 | |
| 241 | |
| 242 | |
| 243 | |
| 244 | |
| 245 | |
| 246 | |
| 247 | |
| 248 | |

Name: Project Excellence Map Reference:

#VALUE!

w Columns | Condense / Show Rows

nu | Instructions

| Proposed habitats | |
|---|---|
| **Habitat type** | **Length (km)** |
| Species-rich native hedgerow with trees - associated with bank or ditch | 0.336 |

| | |
|---|---|
| | |
| | |
| | |

| | |
|---|---|
| | |
| | |
| | |

| | |
|---|---|
| | |
| | |
| | |

| | |
|---|---|
| | |
| | |
| | |

| Hedgerow sum | |
|---|---|
| Total Net Unit Change | |
| Total Net % Change | |
| Trading Rules Satisfied | |

| Distinctiveness | | Condition | |
|---|---|---|---|
| Distinctiveness | Score | Condition | Score |
| V.High | 8 | Moderate | 2 |

| | | | |
|---|---|---|---|
| | | | |
| | | | |
| | | | |

| | | | |
|---|---|---|---|
| | | | |
| | | | |
| | | | |

| | | | |
|---|---|---|---|
| | | | |
| | | | |
| | | | |

| | | | |
|---|---|---|---|
| | | | |
| | | | |
| | | | |

| nmary |
| --- |
| 1.64 |
| 13.54% |
| Yes ✓ |

| Strategic significance | | |
| --- | --- | --- |
| Strategic significance | Strategic significance | Strategic position multiplier |
| Location ecologically desirable but not in local strategy | Medium strategic significance | 1.1 |
| | | |
| | | |
| | |

| | | |
|---|---|---|
| | | |
| | | |
| | | |

| | | |
|---|---|---|
| | | |
| | | |
| | | |

| | | |
|---|---|---|
| | | |
| | | |
| | | |

| | | |
|---|---|---|
| | | |
| | | |
| | | |

| | | Tem |
|---|---|---|
| Standard Time to target condition (years) | Habitat created in advance (years) | Delay in starting habitat creation (years) |
| 10 | | |
| | | |
| | | |
|

| | | |
|---|---|---|
| | | |
| | | |
| | | |

| | | |
|---|---|---|
| | | |
| | | |
| | | |

| | | |
|---|---|---|
| | | |
| | | |
| | | |

| | | |
|---|---|---|
| | | |
| | | |
| | | |

poral multiplier

| Standard or adjusted time to target condition | Final time to target condition (years) | Final time to target multiplier | Standard difficulty of creation |
|---|---|---|---|
| Standard time to target condition applied | 10 | 0.700 | Low |

| | | | |
|---|---|---|---|
| | | | |
| | | | |
| | | | |

| | | | |
|---|---|---|---|
| | | | |
| | | | |
| | | | |

| | | | |
|---|---|---|---|
| | | | |
| | | | |
| | | | |

| | | | |
|---|---|---|---|
| | | | |
| | | | |
| | | | |

| Difficulty risk multipliers | | | Hedge units delivered |
|---|---|---|---|
| Applied difficulty multiplier | Final difficulty of creation | Difficulty multiplier applied | |
| Standard difficulty applied | Low | 1 | 4.14 |
| | | | |
| | | | |
| | | |

| | | | |
|---|---|---|---|
| | | | |
| | | | |
| | | | |

| | | | |
|---|---|---|---|
| | | | |
| | | | |
| | | | |

| | | | |
|---|---|---|---|
| | | | |
| | | | |
| | | | |

| | | | |
|---|---|---|---|
| | | | |
| | | | |
| | | | |

| Comments | |
|---|---|
| User comments | Consenting body comments |
| | |
| | |
| |

| | |
|---|---|
| | |
| | |
| | |

| | |
|---|---|
| | |
| | |
| | |

| | |
|---|---|
| | |
| | |
| | |

| | |
|---|---|
| | |
| | |
| | |

| GIS reference number |
| --- |
| |



| Project Name: Project Excellence | Map Reference: |
|---|---|
| #VALUE! | |

Condense / Show Columns

Condense / Show Rows

Main Menu

Instructions

| Baseline ref | Baseline habitat | Length (km) |
|---|---|---|
| | | |
| | | |
| | | |

| | | |
|---|---|---|
| | | |
| | | |
| | | |

| | | |
|---|---|---|
| | | |
| | | |
| | | |

| | | |
|---|---|---|
| | | |
| | | |
| | | |

| | | |
|---|---|---|
| | | |
| | | |
| | | |

| | | Baseline Habitats | |
|---|---|---|---|
| Baseline distinctiveness band | Baseline distinctiveness score | Baseline condition category | Baseline condition score |
| | | | |
| | | | |
| | | |

| | | | |
|---|---|---|---|
| | | | |
| | | | |
| | | | |

| | | | |
|---|---|---|---|
| | | | |
| | | | |
| | | | |

| | | | |
|---|---|---|---|
| | | | |
| | | | |
| | | | |

| | | | |
|---|---|---|---|
| | | | |
| | | | |
| | | | |

| Baseline strategic significance category | Baseline strategic significance score | Baseline habitat units |
|---|---|---|
| | | |
| | | |
| | | |

| | | |
|---|---|---|
| | | |
| | | |
| | | |

| | | |
|---|---|---|
| | | |
| | | |
| | | |

| | | |
|---|---|---|
| | | |
| | | |
| | | |

| | | |
|---|---|---|
| | | |
| | | |
| | | |

| Required Action to Meet Trading Rules |
| --- |
| |
| |
|

| Proposed (Pre-populated but can be overridden) |
| --- |

| Hedgerow summary | |
|---|---|
| Total Net Unit Change | 1.64 |
| Total Net % Change | 13.54% |
| Trading Rules Satisfied | Yes ✓ |

| Change in distinctiveness and condition | | Length (km) |
|---|---|---|
| Distinctiveness movement | Condition movement | |

| | | |
|---|---|---|
| | | |
| | | |
| | | |

| | | |
|---|---|---|
| | | |
| | | |
| | | |

| | | |
|---|---|---|
| | | |
| | | |
| | | |

| | | |
|---|---|---|
| | | |
| | | |
| | | |

| Distinctiveness | | Condition | |
|---|---|---|---|
| Distinctiveness | Score | Condition | Score |
| | | | |
| | | | |
| | | |

| | | | |
|---|---|---|---|
| | | | |
| | | | |
| | | | |

| | | | |
|---|---|---|---|
| | | | |
| | | | |
| | | | |

| | | | |
|---|---|---|---|
| | | | |
| | | | |
| | | | |

| | | | |
|---|---|---|---|
| | | | |
| | | | |
| | | | |

| Post development/ post intervention habitats | | | |
|---|---|---|---|
| Strategic significance | | | |
| Strategic significance | Strategic significance | Strategic position multiplier | Standard Time to target condition (years) |
| | | | |
| | | | |
| | | |

| | | | |
|---|---|---|---|
| | | | |
| | | | |
| | | | |

| | | | |
|---|---|---|---|
| | | | |
| | | | |
| | | | |

| | | | |
|---|---|---|---|
| | | | |
| | | | |
| | | | |

| | | | |
|---|---|---|---|
| | | | |
| | | | |
| | | | |

| Temporal multiplier | | |
|---|---|---|
| Habitat enhanced in advance (years) | Delay in starting habitat enhancement (years) | Standard or adjusted time to target condition |
| | | |
| | | |
| | |

| | | |
|---|---|---|
| | | |
| | | |
| | | |

| | | |
|---|---|---|
| | | |
| | | |
| | | |

| | | |
|---|---|---|
| | | |
| | | |
| | | |

| | | |
|---|---|---|
| | | |
| | | |
| | | |

| | | Difficulty risk m | |
|---|---|---|---|
| Final time to target condition (years) | Final Time to target multiplier | Standard difficulty of enhancement | Applied difficulty multiplier |
| | | | |
| | | | |
| | | |

| | | | |
|---|---|---|---|
| | | | |
| | | | |
| | | | |

| | | | |
|---|---|---|---|
| | | | |
| | | | |
| | | | |

| | | | |
|---|---|---|---|
| | | | |
| | | | |
| | | | |

| | | | |
|---|---|---|---|
| | | | |
| | | | |
| | | | |

| multipliers | | Hedge units delivered | Comm |
|---|---|---|---|
| Final difficulty of enhancement | Difficulty multiplier applied | | User comments |
| | | | |
| | | | |
| | | |

| | | | |
|---|---|---|---|
| | | | |
| | | | |
| | | | |

| | | | |
|---|---|---|---|
| | | | |
| | | | |
| | | | |

| | | | |
|---|---|---|---|
| | | | |
| | | | |
| | | | |

| | | | |
|---|---|---|---|
| | | | |
| | | | |
| | | | |

ments

| Consenting body comments | GIS reference number |
|---|---|
| | |
| | |
| | |

| | |
|---|---|
| | |
| | |
| | |

| | |
|---|---|
| | |
| | |
| | |

| | |
|---|---|
| | |
| | |
| | |

| | |
|---|---|
| | |
| | |
| | |

| Project Name: Project Excellence | Map Reference: |
|---|---|
| #VALUE! | |

Condense / Show Columns | Condense / Show Rows

Main Menu | Instructions

| | Existing hedgerow habitats | | |
|---|---|---|---|
| Baseline ref | Hedge number | Hedgerow type | Length (km) |
| 1 | | | |
| 2 | | | |
| 3 | | | |
| 4 | | | |
| 5 | | | |
| 6 | | | |
| 7 | | | |
| 8 | | | |
| 9 | | | |
| 10 | | | |
| 11 | | | |
| 12 | | | |
| 13 | | | |
| 14 | | | |
| 15 | | | |
| 16 | | | |
| 17 | | | |
| 18 | | | |
| 19 | | | |
| 20 | | | |
| 21 | | | |
| 22 | | | |
| 23 | | | |
| 24 | | | |
| 25 | | | |
| 26 | | | |
| 27 | | | |
| 28 | | | |
| 29 | | | |
| 30 | | | |
| 31 | | | |
| 32 | | | |
| 33 | | | |
| 34 | | | |
| 35 | | | |
| 36 | | | |
| 37 | | | |
| 38 | | | |
| 39 | | | |

| | | | |
|---|---|---|---|
| 40 | | | |
| 41 | | | |
| 42 | | | |
| 43 | | | |
| 44 | | | |
| 45 | | | |
| 46 | | | |
| 47 | | | |
| 48 | | | |
| 49 | | | |
| 50 | | | |
| 51 | | | |
| 52 | | | |
| 53 | | | |
| 54 | | | |
| 55 | | | |
| 56 | | | |
| 57 | | | |
| 58 | | | |
| 59 | | | |
| 60 | | | |
| 61 | | | |
| 62 | | | |
| 63 | | | |
| 64 | | | |
| 65 | | | |
| 66 | | | |
| 67 | | | |
| 68 | | | |
| 69 | | | |
| 70 | | | |
| 71 | | | |
| 72 | | | |
| 73 | | | |
| 74 | | | |
| 75 | | | |
| 76 | | | |
| 77 | | | |
| 78 | | | |
| 79 | | | |
| 80 | | | |
| 81 | | | |
| 82 | | | |
| 83 | | | |
| 84 | | | |
| 85 | | | |
| 86 | | | |
| 87 | | | |
| 88 | | | |
| 89 | | | |
| 90 | | | |
| 91 | | | |
| 92 | | | |
| 93 | | | |

| | | | |
|---|---|---|---|
| 94 | | | |
| 95 | | | |
| 96 | | | |
| 97 | | | |
| 98 | | | |
| 99 | | | |
| 100 | | | |
| 101 | | | |
| 102 | | | |
| 103 | | | |
| 104 | | | |
| 105 | | | |
| 106 | | | |
| 107 | | | |
| 108 | | | |
| 109 | | | |
| 110 | | | |
| 111 | | | |
| 112 | | | |
| 113 | | | |
| 114 | | | |
| 115 | | | |
| 116 | | | |
| 117 | | | |
| 118 | | | |
| 119 | | | |
| 120 | | | |
| 121 | | | |
| 122 | | | |
| 123 | | | |
| 124 | | | |
| 125 | | | |
| 126 | | | |
| 127 | | | |
| 128 | | | |
| 129 | | | |
| 130 | | | |
| 131 | | | |
| 132 | | | |
| 133 | | | |
| 134 | | | |
| 135 | | | |
| 136 | | | |
| 137 | | | |
| 138 | | | |
| 139 | | | |
| 140 | | | |
| 141 | | | |
| 142 | | | |
| 143 | | | |
| 144 | | | |
| 145 | | | |
| 146 | | | |
| 147 | | | |

| | | | |
|---|---|---|---|
| 148 | | | |
| 149 | | | |
| 150 | | | |
| 151 | | | |
| 152 | | | |
| 153 | | | |
| 154 | | | |
| 155 | | | |
| 156 | | | |
| 157 | | | |
| 158 | | | |
| 159 | | | |
| 160 | | | |
| 161 | | | |
| 162 | | | |
| 163 | | | |
| 164 | | | |
| 165 | | | |
| 166 | | | |
| 167 | | | |
| 168 | | | |
| 169 | | | |
| 170 | | | |
| 171 | | | |
| 172 | | | |
| 173 | | | |
| 174 | | | |
| 175 | | | |
| 176 | | | |
| 177 | | | |
| 178 | | | |
| 179 | | | |
| 180 | | | |
| 181 | | | |
| 182 | | | |
| 183 | | | |
| 184 | | | |
| 185 | | | |
| 186 | | | |
| 187 | | | |
| 188 | | | |
| 189 | | | |
| 190 | | | |
| 191 | | | |
| 192 | | | |
| 193 | | | |
| 194 | | | |
| 195 | | | |
| 196 | | | |
| 197 | | | |
| 198 | | | |
| 199 | | | |
| 200 | | | |
| 201 | | | |

| | | | |
|---|---|---|---|
| 202 | | | |
| 203 | | | |
| 204 | | | |
| 205 | | | |
| 206 | | | |
| 207 | | | |
| 208 | | | |
| 209 | | | |
| 210 | | | |
| 211 | | | |
| 212 | | | |
| 213 | | | |
| 214 | | | |
| 215 | | | |
| 216 | | | |
| 217 | | | |
| 218 | | | |
| 219 | | | |
| 220 | | | |
| 221 | | | |
| 222 | | | |
| 223 | | | |
| 224 | | | |
| 225 | | | |
| 226 | | | |
| 227 | | | |
| 228 | | | |
| 229 | | | |
| 230 | | | |
| 231 | | | |
| 232 | | | |
| 233 | | | |
| 234 | | | |
| 235 | | | |
| 236 | | | |
| 237 | | | |
| 238 | | | |
| 239 | | | |
| 240 | | | |
| 241 | | | |
| 242 | | | |
| 243 | | | |
| 244 | | | |
| 245 | | | |
| 246 | | | |
| 247 | | | |
| 248 | | | |
| | | | 0.00 |

| Hedgerow sun | |
|---|---|
| Total Net Unit Change | |
| Total Net % Change | |
| Trading Rules Satisfied | |

| Distinctiveness | | Condition | |
|---|---|---|---|
| Distinctiveness | Score | Condition | Score |
| | | | |
| | | | |
| | | |

| | | | |
|---|---|---|---|
| | | | |
| | | | |
| | | | |

| | | | |
|---|---|---|---|
| | | | |
| | | | |
| | | | |

| | | | |
|---|---|---|---|
| | | | |
| | | | |
| | | | |

| | | | |
|---|---|---|---|
| | | | |
| | | | |
| | | | |

| nmary |
| --- |
| 1.64 |
| 13.54% |
| Yes ✓ |

| Strategic significance | | |
| --- | --- | --- |
| Strategic significance | Strategic significance | Strategic position multiplier |
| | | |
| | | |
| | |

| | | |
|---|---|---|
| | | |
| | | |
| | | |

| | | |
|---|---|---|
| | | |
| | | |
| | | |

| | | |
|---|---|---|
| | | |
| | | |
| | | |

| | | |
|---|---|---|
| | | |
| | | |
| | | |

| Required Action to Meet Trading Rules |
| --- |
| |

| Spatial risk multiplier |
| --- |
| Spatial risk category |
| |

| Ecological baseline | Retention category biodiversity value | | | | | |
|---|---|---|---|---|---|---|
| Total hedgerow units | Length retained | Length enhanced | Units retained | Units enhanced | Length lost | Units lost |
| | | | | | | |
| | | | | | | |
| | | | | | |

| | | | | | | | |
|---|---|---|---|---|---|---|---|
| | | | | | | | |
| | | | | | | | |
| | | | | | | | |

| | | | | | | | |
|---|---|---|---|---|---|---|---|
| | | | | | | | |
| | | | | | | | |
| | | | | | | | |

| | | | | | | | |
|---|---|---|---|---|---|---|---|
| | | | | | | | |
| | | | | | | | |
| | | | | | | | |

| | | | | | | |
|---|---|---|---|---|---|---|
| 0.00 | 0.00 | 0.00 | 0.00 | 0.00 | 0.00 | 0.00 |

| Comments | | | |
|---|---|---|---|
| User comments | Consenting body comments | GIS reference number | Off-site reference |
| | | | |
| | | | |
| | | |

| | | | |
|---|---|---|---|
| | | | |
| | | | |
| | | | |

| | | | |
|---|---|---|---|
| | | | |
| | | | |
| | | | |

| | | | |
|---|---|---|---|
| | | | |
| | | | |
| | | | |

| | | | |
|---|---|---|---|
| | | | |
| | | | |
| | | | |

**Project Name: Project Excellence Map Reference:**

**#VALUE!**

Condense / Show Columns

Condense / Show Rows

Main Menu

Instructions

| | | Proposed habitats |
|---|---|---|
| **Baseline ref** | **New hedge number** | **Habitat type** |
| 1 | | |
| 2 | | |
| 3 | | |
| 4 | | |
| 5 | | |
| 6 | | |
| 7 | | |
| 8 | | |
| 9 | | |
| 10 | | |
| 11 | | |
| 12 | | |
| 13 | | |
| 14 | | |
| 15 | | |
| 16 | | |
| 17 | | |
| 18 | | |
| 19 | | |
| 20 | | |
| 21 | | |
| 22 | | |
| 23 | | |
| 24 | | |
| 25 | | |
| 26 | | |
| 27 | | |
| 28 | | |
| 29 | | |
| 30 | | |
| 31 | | |
| 32 | | |
| 33 | | |
| 34 | | |
| 35 | | |
| 36 | | |
| 37 | | |

| | | |
|---|---|---|
| 38 | | |
| 39 | | |
| 40 | | |
| 41 | | |
| 42 | | |
| 43 | | |
| 44 | | |
| 45 | | |
| 46 | | |
| 47 | | |
| 48 | | |
| 49 | | |
| 50 | | |
| 51 | | |
| 52 | | |
| 53 | | |
| 54 | | |
| 55 | | |
| 56 | | |
| 57 | | |
| 58 | | |
| 59 | | |
| 60 | | |
| 61 | | |
| 62 | | |
| 63 | | |
| 64 | | |
| 65 | | |
| 66 | | |
| 67 | | |
| 68 | | |
| 69 | | |
| 70 | | |
| 71 | | |
| 72 | | |
| 73 | | |
| 74 | | |
| 75 | | |
| 76 | | |
| 77 | | |
| 78 | | |
| 79 | | |
| 80 | | |
| 81 | | |
| 82 | | |
| 83 | | |
| 84 | | |
| 85 | | |
| 86 | | |
| 87 | | |
| 88 | | |
| 89 | | |
| 90 | | |
| 91 | | |

| | | |
|---|---|---|
| 92 | | |
| 93 | | |
| 94 | | |
| 95 | | |
| 96 | | |
| 97 | | |
| 98 | | |
| 99 | | |
| 100 | | |
| 101 | | |
| 102 | | |
| 103 | | |
| 104 | | |
| 105 | | |
| 106 | | |
| 107 | | |
| 108 | | |
| 109 | | |
| 110 | | |
| 111 | | |
| 112 | | |
| 113 | | |
| 114 | | |
| 115 | | |
| 116 | | |
| 117 | | |
| 118 | | |
| 119 | | |
| 120 | | |
| 121 | | |
| 122 | | |
| 123 | | |
| 124 | | |
| 125 | | |
| 126 | | |
| 127 | | |
| 128 | | |
| 129 | | |
| 130 | | |
| 131 | | |
| 132 | | |
| 133 | | |
| 134 | | |
| 135 | | |
| 136 | | |
| 137 | | |
| 138 | | |
| 139 | | |
| 140 | | |
| 141 | | |
| 142 | | |
| 143 | | |
| 144 | | |
| 145 | | |

| | | |
|---|---|---|
| 146 | | |
| 147 | | |
| 148 | | |
| 149 | | |
| 150 | | |
| 151 | | |
| 152 | | |
| 153 | | |
| 154 | | |
| 155 | | |
| 156 | | |
| 157 | | |
| 158 | | |
| 159 | | |
| 160 | | |
| 161 | | |
| 162 | | |
| 163 | | |
| 164 | | |
| 165 | | |
| 166 | | |
| 167 | | |
| 168 | | |
| 169 | | |
| 170 | | |
| 171 | | |
| 172 | | |
| 173 | | |
| 174 | | |
| 175 | | |
| 176 | | |
| 177 | | |
| 178 | | |
| 179 | | |
| 180 | | |
| 181 | | |
| 182 | | |
| 183 | | |
| 184 | | |
| 185 | | |
| 186 | | |
| 187 | | |
| 188 | | |
| 189 | | |
| 190 | | |
| 191 | | |
| 192 | | |
| 193 | | |
| 194 | | |
| 195 | | |
| 196 | | |
| 197 | | |
| 198 | | |
| 199 | | |

| | | |
|---|---|---|
| 200 | | |
| 201 | | |
| 202 | | |
| 203 | | |
| 204 | | |
| 205 | | |
| 206 | | |
| 207 | | |
| 208 | | |
| 209 | | |
| 210 | | |
| 211 | | |
| 212 | | |
| 213 | | |
| 214 | | |
| 215 | | |
| 216 | | |
| 217 | | |
| 218 | | |
| 219 | | |
| 220 | | |
| 221 | | |
| 222 | | |
| 223 | | |
| 224 | | |
| 225 | | |
| 226 | | |
| 227 | | |
| 228 | | |
| 229 | | |
| 230 | | |
| 231 | | |
| 232 | | |
| 233 | | |
| 234 | | |
| 235 | | |
| 236 | | |
| 237 | | |
| 238 | | |
| 239 | | |
| 240 | | |
| 241 | | |
| 242 | | |
| 243 | | |
| 244 | | |
| 245 | | |
| 246 | | |
| 247 | | |
| 248 | | |

| | Distinctiveness | | Condition | |
|---|---|---|---|---|
| Length (km) | Distinctiveness | Score | Condition | Score |
| | | | | |
| | | | | |
| | | | |

| | | | | |
|---|---|---|---|---|
| | | | | |
| | | | | |
| | | | | |

| | | | | |
|---|---|---|---|---|
| | | | | |
| | | | | |
| | | | | |

| | | | | |
|---|---|---|---|---|
| | | | | |
| | | | | |
| | | | | |

| | | | | |
|---|---|---|---|---|
| | | | | |
| | | | | |
| | | | | |

| Hedgerow |
| --- |
| Total Net Unit Change |
| Total Net % Change |
| Trading Rules Satisfied |

| Strategic significance | | |
| --- | --- | --- |
| Strategic significance | Strategic significance | Strategic position multiplier |
| | | |
| | | |
| | |

| | | |
|---|---|---|
| | | |
| | | |
| | | |

| | | |
|---|---|---|
| | | |
| | | |
| | | |

| | | |
|---|---|---|
| | | |
| | | |
| | | |

| | | |
|---|---|---|
| | | |
| | | |
| | | |

| summary |
| --- |
| 1.64 |
| 13.54% |
| Yes ✓ |

| |
| --- |
| Spatial risk multiplier |
| Spatial risk category |

| | | | Temporal multiplier |
|---|---|---|---|
| Standard Time to target condition (years) | Habitat created in advance (years) | Delay in starting habitat creation (years) | Standard or adjusted time to target condition |
| | | | |
| | | | |
| | | |

| | | | |
|---|---|---|---|
| | | | |
| | | | |
| | | | |

| | | | |
|---|---|---|---|
| | | | |
| | | | |
| | | | |

| | | | |
|---|---|---|---|
| | | | |
| | | | |
| | | | |

| | | | |
|---|---|---|---|
| | | | |
| | | | |
| | | | |

| | | Difficulty risk multipliers | | |
|---|---|---|---|---|
| Final time to target condition (years) | Final Time to target multiplier | Standard difficulty of creation | Applied difficulty multiplier | Final difficulty of creation |
| | | | | |
| | | | | |
| | | | |

| | | | | |
|---|---|---|---|---|
| | | | | |
| | | | | |
| | | | | |

| | | | | |
|---|---|---|---|---|
| | | | | |
| | | | | |
| | | | | |

| | | | | |
|---|---|---|---|---|
| | | | | |
| | | | | |
| | | | | |

| | | | | |
|---|---|---|---|---|
| | | | | |
| | | | | |
| | | | | |

| Difficulty multiplier applied | Hedge units delivered | Comm<br>User comments |
|---|---|---|
| | | |
| | | |
| | | |

| | | |
|---|---|---|
| | | |
| | | |
| | | |

| | | |
|---|---|---|
| | | |
| | | |
| | | |

| | | |
|---|---|---|
| | | |
| | | |
| | | |

| | | |
|---|---|---|
| | | |
| | | |
| | | |

nents

| Consenting body comments | GIS reference number | Off-site reference |
|---|---|---|
| | | |
| | | |
| | | |

| | | |
|---|---|---|
| | | |
| | | |
| | | |

| | | |
|---|---|---|
| | | |
| | | |
| | | |

| | | |
|---|---|---|
| | | |
| | | |
| | | |

| | | |
|---|---|---|
| | | |
| | | |
| | | |

| Project Name: Project Excellence | Map Reference: |
|---|---|
| #VALUE! | |

Condense / Show

Condense / Show Rows

Main Menu

Instructions

| Baseline ref | Baseline habitat | Length (km) |
|---|---|---|
| | | |
| | | |
| | | |

| | | |
|---|---|---|
| | | |
| | | |
| | | |

| | | |
|---|---|---|
| | | |
| | | |
| | | |

| | | |
|---|---|---|
| | | |
| | | |
| | | |

| | | |
|---|---|---|
| | | |
| | | |
| | | |

| Baseline habitats | | | |
|---|---|---|---|
| Baseline distinctiveness band | Baseline distinctiveness score | Baseline condition category | Baseline condition score |
| | | | |
| | | | |
| | | |

| | | | |
|---|---|---|---|
| | | | |
| | | | |
| | | | |

| | | | |
|---|---|---|---|
| | | | |
| | | | |
| | | | |

| | | | |
|---|---|---|---|
| | | | |
| | | | |
| | | | |

| | | | |
|---|---|---|---|
| | | | |
| | | | |
| | | | |

| Baseline strategic significance category | Baseline strategic significance score | Baseline habitat units | Required Action to Meet Trading Rules |
|---|---|---|---|
| | | | |
| | | | |
| | | | |

| | | | |
|---|---|---|---|
| | | | |
| | | | |
| | | | |

| | | | |
|---|---|---|---|
| | | | |
| | | | |
| | | | |

| | | | |
|---|---|---|---|
| | | | |
| | | | |
| | | | |

| | | | |
|---|---|---|---|
| | | | |
| | | | |
| | | | |

| Hedg |
| --- |
| Total Net Unit Change |
| Total Net % Change |
| Trading Rules Satisfied |

| Proposed (Pre-Populated but can be overridden) | Change in dist |
| --- | --- |
| | Distinctiveness movement |
| | |
| | |
| |

| | |
|---|---|
| | |
| | |
| | |

| | |
|---|---|
| | |
| | |
| | |

| | |
|---|---|
| | |
| | |
| | |

| | |
|---|---|
| | |
| | |
| | |

| erow summary |
| --- |
| 1.64 |
| 13.54% |
| Yes ✓ |

| tinctiveness and condition | | Distinctiveness | |
| --- | --- | --- | --- |
| Condition movement | Length (km) | Distinctiveness | Score |
| | | | |
| | | | |
| | | |

| | | | |
|---|---|---|---|
| | | | |
| | | | |
| | | | |

| | | | |
|---|---|---|---|
| | | | |
| | | | |
| | | | |

| | | | |
|---|---|---|---|
| | | | |
| | | | |
| | | | |

| | | | |
|---|---|---|---|
| | | | |
| | | | |
| | | | |

| | | | |
|---|---|---|---|
| | | | Post develo |
| | | | Change |
| Condition | | Strategic significance | |
| Condition | Score | Strategic significance | Strategic significance |
| | | | |
| | | | |
| | | |

| | | | |
|---|---|---|---|
| | | | |
| | | | |
| | | | |

| | | | |
|---|---|---|---|
| | | | |
| | | | |
| | | | |

| | | | |
|---|---|---|---|
| | | | |
| | | | |
| | | | |

| | | | |
|---|---|---|---|
| | | | |
| | | | |
| | | | |

opment/ post intervention habitats
in distinctiveness and condition

| | Temporal | | |
|---|---|---|---|
| Strategic position multiplier | Standard Time to target condition (years) | Habitat enhanced in advance (years) | Delay in starting habitat enhancement (years) |
| | | | |
| | | | |
| | | |

| | | | |
|---|---|---|---|
| | | | |
| | | | |
| | | | |

| | | | |
|---|---|---|---|
| | | | |
| | | | |
| | | | |

| | | | |
|---|---|---|---|
| | | | |
| | | | |
| | | | |

| | | | |
|---|---|---|---|
| | | | |
| | | | |
| | | | |

| multiplier | | | |
|---|---|---|---|
| Standard or adjusted time to target condition | Final time to target condition (years) | Final Time to target multiplier | Standard difficulty of enhancement |
| | | | |
| | | | |
| | | |

| | | | |
|---|---|---|---|
| | | | |
| | | | |
| | | | |

| | | | |
|---|---|---|---|
| | | | |
| | | | |
| | | | |

| | | | |
|---|---|---|---|
| | | | |
| | | | |
| | | | |

| | | | |
|---|---|---|---|
| | | | |
| | | | |
| | | | |

| Difficulty risk multipliers | | |
|---|---|---|
| Applied difficulty multiplier | Final difficulty of enhancement | Difficulty multiplier applied |
| | | |
| | | |
| | |

| | | |
|---|---|---|
| | | |
| | | |
| | | |

| | | |
|---|---|---|
| | | |
| | | |
| | | |

| | | |
|---|---|---|
| | | |
| | | |
| | | |

| | | |
|---|---|---|
| | | |
| | | |
| | | |

| Spatial risk multiplier | Hedge units delivered |
| --- | --- |
| Spatial risk category | |

| | |
|---|---|
| | |
| | 0.00 |

| Comments | |
|---|---|
| User comments | Consenting body comments |
| | |
| | |
| |

| | |
|---|---|
| | |
| | |
| | |

| | |
|---|---|
| | |
| | |
| | |

| | |
|---|---|
| | |
| | |
| | |

| | |
|---|---|
| | |
| | |
| | |

| GIS reference number | Off-site reference |
| --- | --- |
| | |
| | |
| |

| | |
|---|---|
| | |
| | |
| | |

| | |
|---|---|
| | |
| | |
| | |

| | |
|---|---|
| | |
| | |
| | |

| | |
|---|---|
| | |
| | |
| | |

| Project Name: Project Excellence | Map Reference: |
|---|---|
| #VALUE! | |

Condense / Show Columns

Condense / Show Rows

Main Menu

Instructions

| Existing watercourse type | | |
|---|---|---|
| Baseline ref | Watercourse type | Length (km) |
| 1 | | |
| 2 | | |
| 3 | | |
| 4 | | |
| 5 | | |
| 6 | | |
| 7 | | |
| 8 | | |
| 9 | | |
| 10 | | |
| 11 | | |
| 12 | | |
| 13 | | |
| 14 | | |
| 15 | | |
| 16 | | |
| 17 | | |
| 18 | | |
| 19 | | |
| 20 | | |
| 21 | | |
| 22 | | |
| 23 | | |
| 24 | | |
| 25 | | |
| 26 | | |
| 27 | | |
| 28 | | |
| 29 | | |
| 30 | | |
| 31 | | |
| 32 | | |
| 33 | | |
| 34 | | |
| 35 | | |
| 36 | | |
| 37 | | |
| 38 | | |

| | | |
|---|---|---|
| 39 | | |
| 40 | | |
| 41 | | |
| 42 | | |
| 43 | | |
| 44 | | |
| 45 | | |
| 46 | | |
| 47 | | |
| 48 | | |
| 49 | | |
| 50 | | |
| 51 | | |
| 52 | | |
| 53 | | |
| 54 | | |
| 55 | | |
| 56 | | |
| 57 | | |
| 58 | | |
| 59 | | |
| 60 | | |
| 61 | | |
| 62 | | |
| 63 | | |
| 64 | | |
| 65 | | |
| 66 | | |
| 67 | | |
| 68 | | |
| 69 | | |
| 70 | | |
| 71 | | |
| 72 | | |
| 73 | | |
| 74 | | |
| 75 | | |
| 76 | | |
| 77 | | |
| 78 | | |
| 79 | | |
| 80 | | |
| 81 | | |
| 82 | | |
| 83 | | |
| 84 | | |
| 85 | | |
| 86 | | |
| 87 | | |
| 88 | | |
| 89 | | |
| 90 | | |
| 91 | | |
| 92 | | |

| | | |
|---|---|---|
| 93 | | |
| 94 | | |
| 95 | | |
| 96 | | |
| 97 | | |
| 98 | | |
| 99 | | |
| 100 | | |
| 101 | | |
| 102 | | |
| 103 | | |
| 104 | | |
| 105 | | |
| 106 | | |
| 107 | | |
| 108 | | |
| 109 | | |
| 110 | | |
| 111 | | |
| 112 | | |
| 113 | | |
| 114 | | |
| 115 | | |
| 116 | | |
| 117 | | |
| 118 | | |
| 119 | | |
| 120 | | |
| 121 | | |
| 122 | | |
| 123 | | |
| 124 | | |
| 125 | | |
| 126 | | |
| 127 | | |
| 128 | | |
| 129 | | |
| 130 | | |
| 131 | | |
| 132 | | |
| 133 | | |
| 134 | | |
| 135 | | |
| 136 | | |
| 137 | | |
| 138 | | |
| 139 | | |
| 140 | | |
| 141 | | |
| 142 | | |
| 143 | | |
| 144 | | |
| 145 | | |
| 146 | | |

| | | |
|---|---|---|
| 147 | | |
| 148 | | |
| 149 | | |
| 150 | | |
| 151 | | |
| 152 | | |
| 153 | | |
| 154 | | |
| 155 | | |
| 156 | | |
| 157 | | |
| 158 | | |
| 159 | | |
| 160 | | |
| 161 | | |
| 162 | | |
| 163 | | |
| 164 | | |
| 165 | | |
| 166 | | |
| 167 | | |
| 168 | | |
| 169 | | |
| 170 | | |
| 171 | | |
| 172 | | |
| 173 | | |
| 174 | | |
| 175 | | |
| 176 | | |
| 177 | | |
| 178 | | |
| 179 | | |
| 180 | | |
| 181 | | |
| 182 | | |
| 183 | | |
| 184 | | |
| 185 | | |
| 186 | | |
| 187 | | |
| 188 | | |
| 189 | | |
| 190 | | |
| 191 | | |
| 192 | | |
| 193 | | |
| 194 | | |
| 195 | | |
| 196 | | |
| 197 | | |
| 198 | | |
| 199 | | |
| 200 | | |

| | | |
|---|---|---|
| 201 | | |
| 202 | | |
| 203 | | |
| 204 | | |
| 205 | | |
| 206 | | |
| 207 | | |
| 208 | | |
| 209 | | |
| 210 | | |
| 211 | | |
| 212 | | |
| 213 | | |
| 214 | | |
| 215 | | |
| 216 | | |
| 217 | | |
| 218 | | |
| 219 | | |
| 220 | | |
| 221 | | |
| 222 | | |
| 223 | | |
| 224 | | |
| 225 | | |
| 226 | | |
| 227 | | |
| 228 | | |
| 229 | | |
| 230 | | |
| 231 | | |
| 232 | | |
| 233 | | |
| 234 | | |
| 235 | | |
| 236 | | |
| 237 | | |
| 238 | | |
| 239 | | |
| 240 | | |
| 241 | | |
| 242 | | |
| 243 | | |
| 244 | | |
| 245 | | |
| 246 | | |
| 247 | | |
| 248 | | |
| | | 0.00 |

| Watercourse summary | |
|---|---|
| Total Net Unit Change | 0.00 |
| Total Net % Change | 0.00% |
| Trading Rules Satisfied | Yes ✓ |

| Distinctiveness | | Condition | | Strategic sign |
|---|---|---|---|---|
| Distinctiveness | Score | Condition | Score | Strategic significance |
| | | | | |
| | | | | |
| | | | |

| | | | | |
|---|---|---|---|---|
| | | | | |
| | | | | |
| | | | | |

| | | | | |
|---|---|---|---|---|
| | | | | |
| | | | | |
| | | | | |

| | | | | |
|---|---|---|---|---|
| | | | | |
| | | | | |
| | | | | |

| | | | | |
|---|---|---|---|---|
| | | | | |
| | | | | |
| | | | | |

| ificance | | Watercourse encroachment | | Riparian encroach |
|---|---|---|---|---|
| Strategic significance | Strategic significance multiplier | Extent of encroachment | Multiplier | Extent of encroachment for both banks |
| | | | | |
| | | | | |
| | | | |

| | | | | |
|---|---|---|---|---|
| | | | | |
| | | | | |
| | | | | |

| | | | | |
|---|---|---|---|---|
| | | | | |
| | | | | |
| | | | | |

| | | | | |
|---|---|---|---|---|
| | | | | |
| | | | | |
| | | | | |

| | | | | |
|---|---|---|---|---|
| | | | | |
| | | | | |
| | | | | |

| ment | Required Action to Meet Trading Rules | Ecological baseline | Retention cat | | |
|---|---|---|---|---|---|
| Multiplier | | Total watercourse units | Length retained | Length enhanced | Units retained |
| | | | | | |
| | | | | | |
| | | | | |

| | | | | | |
|---|---|---|---|---|---|
| | | | | | |
| | | | | | |
| | | | | | |

| | | | | | |
|---|---|---|---|---|---|
| | | | | | |
| | | | | | |
| | | | | | |

| | | | | | |
|---|---|---|---|---|---|
| | | | | | |
| | | | | | |
| | | | | | |

| | | | | | |
|---|---|---|---|---|---|
| | | 0.00 | 0.00 | 0.00 | 0.00 |

| tegory biodiversity value | | | Bespoke compensation agreed for unacceptable losses |
|---|---|---|---|
| Units enhanced | Length Lost | Units Lost | |
| | | | |
| | | | |
| | |

| | | | |
|---|---|---|---|
| | | | |
| | | | |
| | | | |

| | | | |
|---|---|---|---|
| | | | |
| | | | |
| | | | |

| | | | |
|---|---|---|---|
| | | | |
| | | | |
| | | | |

| | | | |
|---|---|---|---|
| | | | |
| | | | |
| | | | |

| Comn |
| --- |
| User Comments |

nents

| Consenting body comments | GIS reference number |
|---|---|
| | |
| | |
| | |

| | |
|---|---|
| | |
| | |
| | |

| | |
|---|---|
| | |
| | |
| | |

| | |
|---|---|
| | |
| | |
| | |

| | |
|---|---|
| | |
| | |
| | |

| Project Name: Project Excellence | Map Reference: |
|---|---|
| #VALUE! | |

Condense / Show Columns

Condense / Show Rows

Main Menu

Instructions

| | Proposed habitats | | Distinctive |
|---|---|---|---|
| Baseline ref | Watercourse type | Length (km) | Distinctiveness |
| 1 | | | |
| 2 | | | |
| 3 | | | |
| 4 | | | |
| 5 | | | |
| 6 | | | |
| 7 | | | |
| 8 | | | |
| 9 | | | |
| 10 | | | |
| 11 | | | |
| 12 | | | |
| 13 | | | |
| 14 | | | |
| 15 | | | |
| 16 | | | |
| 17 | | | |
| 18 | | | |
| 19 | | | |
| 20 | | | |
| 21 | | | |
| 22 | | | |
| 23 | | | |
| 24 | | | |
| 25 | | | |
| 26 | | | |
| 27 | | | |
| 28 | | | |
| 29 | | | |
| 30 | | | |
| 31 | | | |
| 32 | | | |
| 33 | | | |
| 34 | | | |
| 35 | | | |
| 36 | | | |
| 37 | | | |
| 38 | | | |

| | | | |
|---|---|---|---|
| 39 | | | |
| 40 | | | |
| 41 | | | |
| 42 | | | |
| 43 | | | |
| 44 | | | |
| 45 | | | |
| 46 | | | |
| 47 | | | |
| 48 | | | |
| 49 | | | |
| 50 | | | |
| 51 | | | |
| 52 | | | |
| 53 | | | |
| 54 | | | |
| 55 | | | |
| 56 | | | |
| 57 | | | |
| 58 | | | |
| 59 | | | |
| 60 | | | |
| 61 | | | |
| 62 | | | |
| 63 | | | |
| 64 | | | |
| 65 | | | |
| 66 | | | |
| 67 | | | |
| 68 | | | |
| 69 | | | |
| 70 | | | |
| 71 | | | |
| 72 | | | |
| 73 | | | |
| 74 | | | |
| 75 | | | |
| 76 | | | |
| 77 | | | |
| 78 | | | |
| 79 | | | |
| 80 | | | |
| 81 | | | |
| 82 | | | |
| 83 | | | |
| 84 | | | |
| 85 | | | |
| 86 | | | |
| 87 | | | |
| 88 | | | |
| 89 | | | |
| 90 | | | |
| 91 | | | |
| 92 | | | |

| | | | |
|---|---|---|---|
| 93 | | | |
| 94 | | | |
| 95 | | | |
| 96 | | | |
| 97 | | | |
| 98 | | | |
| 99 | | | |
| 100 | | | |
| 101 | | | |
| 102 | | | |
| 103 | | | |
| 104 | | | |
| 105 | | | |
| 106 | | | |
| 107 | | | |
| 108 | | | |
| 109 | | | |
| 110 | | | |
| 111 | | | |
| 112 | | | |
| 113 | | | |
| 114 | | | |
| 115 | | | |
| 116 | | | |
| 117 | | | |
| 118 | | | |
| 119 | | | |
| 120 | | | |
| 121 | | | |
| 122 | | | |
| 123 | | | |
| 124 | | | |
| 125 | | | |
| 126 | | | |
| 127 | | | |
| 128 | | | |
| 129 | | | |
| 130 | | | |
| 131 | | | |
| 132 | | | |
| 133 | | | |
| 134 | | | |
| 135 | | | |
| 136 | | | |
| 137 | | | |
| 138 | | | |
| 139 | | | |
| 140 | | | |
| 141 | | | |
| 142 | | | |
| 143 | | | |
| 144 | | | |
| 145 | | | |
| 146 | | | |

| | | | |
|---|---|---|---|
| 147 | | | |
| 148 | | | |
| 149 | | | |
| 150 | | | |
| 151 | | | |
| 152 | | | |
| 153 | | | |
| 154 | | | |
| 155 | | | |
| 156 | | | |
| 157 | | | |
| 158 | | | |
| 159 | | | |
| 160 | | | |
| 161 | | | |
| 162 | | | |
| 163 | | | |
| 164 | | | |
| 165 | | | |
| 166 | | | |
| 167 | | | |
| 168 | | | |
| 169 | | | |
| 170 | | | |
| 171 | | | |
| 172 | | | |
| 173 | | | |
| 174 | | | |
| 175 | | | |
| 176 | | | |
| 177 | | | |
| 178 | | | |
| 179 | | | |
| 180 | | | |
| 181 | | | |
| 182 | | | |
| 183 | | | |
| 184 | | | |
| 185 | | | |
| 186 | | | |
| 187 | | | |
| 188 | | | |
| 189 | | | |
| 190 | | | |
| 191 | | | |
| 192 | | | |
| 193 | | | |
| 194 | | | |
| 195 | | | |
| 196 | | | |
| 197 | | | |
| 198 | | | |
| 199 | | | |
| 200 | | | |

| | | | |
|---|---|---|---|
| 201 | | | |
| 202 | | | |
| 203 | | | |
| 204 | | | |
| 205 | | | |
| 206 | | | |
| 207 | | | |
| 208 | | | |
| 209 | | | |
| 210 | | | |
| 211 | | | |
| 212 | | | |
| 213 | | | |
| 214 | | | |
| 215 | | | |
| 216 | | | |
| 217 | | | |
| 218 | | | |
| 219 | | | |
| 220 | | | |
| 221 | | | |
| 222 | | | |
| 223 | | | |
| 224 | | | |
| 225 | | | |
| 226 | | | |
| 227 | | | |
| 228 | | | |
| 229 | | | |
| 230 | | | |
| 231 | | | |
| 232 | | | |
| 233 | | | |
| 234 | | | |
| 235 | | | |
| 236 | | | |
| 237 | | | |
| 238 | | | |
| 239 | | | |
| 240 | | | |
| 241 | | | |
| 242 | | | |
| 243 | | | |
| 244 | | | |
| 245 | | | |
| 246 | | | |
| 247 | | | |
| 248 | | | |
| | | 0.00 | |

| ness | Condition | | Strategic si |
|---|---|---|---|
| Score | Condition | Score | Strategic significance |
| | | | |
| | | | |
| | | |

| | | | |
|---|---|---|---|
| | | | |
| | | | |
| | | | |

| | | | |
|---|---|---|---|
| | | | |
| | | | |
| | | | |

| | | | |
|---|---|---|---|
| | | | |
| | | | |
| | | | |

| | | | |
|---|---|---|---|
| | | | |
| | | | |
| | | | |

## Watercourse summary

| | |
|---|---|
| Total Net Unit Change | |
| Total Net % Change | |
| Trading Rules Satisfied | |

| ignificance | | | |
|---|---|---|---|
| Strategic significance | Strategic position multiplier | Standard Time to target condition (years) | Habitat created in advance (years) |
| | | | |
| | | | |
| | | |

| | | | |
|---|---|---|---|
| | | | |
| | | | |
| | | | |

| | | | |
|---|---|---|---|
| | | | |
| | | | |
| | | | |

| | | | |
|---|---|---|---|
| | | | |
| | | | |
| | | | |

| | | | |
|---|---|---|---|
| | | | |
| | | | |
| | | | |

| |
|---|
| 0.00 |
| 0.00% |
| Yes ✓ |

| Temporal multiplier | | | |
|---|---|---|---|
| Delay in starting habitat creation (years) | Standard or adjusted time to target condition | Final time to target condition (years) | Final Time to target multiplier |
| | | | |
| | | | |
| | | |

| | | | |
|---|---|---|---|
| | | | |
| | | | |
| | | | |

| | | | |
|---|---|---|---|
| | | | |
| | | | |
| | | | |

| | | | |
|---|---|---|---|
| | | | |
| | | | |
| | | | |

| | | | |
|---|---|---|---|
| | | | |
| | | | |
| | | | |

| Difficulty multipliers | | | | Watercourse enc |
|---|---|---|---|---|
| Standard difficulty of creation | Applied difficulty multiplier | Final difficulty of creation | Difficulty multiplier applied | Extent of encroachment |
| | | | | |
| | | | | |
| | | | |

| | | | | |
|---|---|---|---|---|
| | | | | |
| | | | | |
| | | | | |

| | | | | |
|---|---|---|---|---|
| | | | | |
| | | | | |
| | | | | |

| | | | | |
|---|---|---|---|---|
| | | | | |
| | | | | |
| | | | | |

| | | | | |
|---|---|---|---|---|
| | | | | |
| | | | | |
| | | | | |

| :roachment | Riparian encroachment | | Watercourse units delivered |
|---|---|---|---|
| Multiplier | Extent of encroachment for both banks | Multiplier | |
| | | | |
| | | | |
| | |

| | | | |
|---|---|---|---|
| | | | |
| | | | |
| | | | |

| | | | |
|---|---|---|---|
| | | | |
| | | | |
| | | | |

| | | | |
|---|---|---|---|
| | | | |
| | | | |
| | | | |

| | | | |
|---|---|---|---|
| | | | |
| | | | |
| | | | |

| Comments | | |
|---|---|---|
| User comments | Consenting body comments | GIS reference number |
| | | |
| | | |
| | |

| | | |
|---|---|---|
| | | |
| | | |
| | | |

| | | |
|---|---|---|
| | | |
| | | |
| | | |

| | | |
|---|---|---|
| | | |
| | | |
| | | |

| | | |
|---|---|---|
| | | |
| | | |
| | | |

**Project Name: Project Excellence** **Map Reference:**

# #VALUE!

Condense / Show Columns

Condense / Show Rows

Main Menu

Instructions

| Baseline ref | Baseline habitat | Length (km) | Baseline distinctiveness band |
|---|---|---|---|
| | | | |
| | | | |
| | | | |

| | | | |
|---|---|---|---|
| | | | |
| | | | |
| | | | |

| | | | |
|---|---|---|---|
| | | | |
| | | | |
| | | | |

| | | | |
|---|---|---|---|
| | | | |
| | | | |
| | | | |

| | | | |
|---|---|---|---|
| | | | |
| | | | |
| | | | |

| Baseline habitats | | | |
|---|---|---|---|
| Baseline distinctiveness score | Baseline condition category | Baseline condition score | Baseline strategic significance category |
| | | | |
| | | | |
| | | |

| | | | |
|---|---|---|---|
| | | | |
| | | | |
| | | | |

| | | | |
|---|---|---|---|
| | | | |
| | | | |
| | | | |

| | | | |
|---|---|---|---|
| | | | |
| | | | |
| | | | |

| | | | |
|---|---|---|---|
| | | | |
| | | | |
| | | | |

| Strategic significance | Baseline strategic significance Score | Required Action to Meet Trading Rules | Total units |
|---|---|---|---|
| | | | |
| | | | |
| | | | |

| | | | |
|---|---|---|---|
| | | | |
| | | | |
| | | | |

| | | | |
|---|---|---|---|
| | | | |
| | | | |
| | | | |

| | | | |
|---|---|---|---|
| | | | |
| | | | |
| | | | |

| | | | |
|---|---|---|---|
| | | | |
| | | | |
| | | | |

| Wate |
| --- |
| Total Net Unit Change |
| Total Net % Change |
| Trading Rules Satisfied |

| Proposed Watercourse Type (Pre-populated can be overridden) | Change in di |
| --- | --- |
| | Distinctiveness movement |
| | |
| | |
| |

| | |
|---|---|
| | |
| | |
| | |

| | |
|---|---|
| | |
| | |
| | |

| | |
|---|---|
| | |
| | |
| | |

| | |
|---|---|
| | |
| | |
| | |

| rcourse summary |
| --- |
| 0.00 |
| 0.00% |
| Yes ✓ |

| istinctiveness and condition | | Habitat distinctiveness | |
| --- | --- | --- | --- |
| Condition movement | Length (km) | Distinctiveness | Score |
| | | | |
| | | | |
| | | |

| | | | |
|---|---|---|---|
| | | | |
| | | | |
| | | | |

| | | | |
|---|---|---|---|
| | | | |
| | | | |
| | | | |

| | | | |
|---|---|---|---|
| | | | |
| | | | |
| | | | |

| | | | |
|---|---|---|---|
| | | | |
| | | | |
| | | | |

Post developr

| Habitat condition | | Strategic significance | | |
|---|---|---|---|---|
| Condition | Score | Strategic significance | Strategic significance | Strategic position multiplier |
| | | | | |
| | | | | |
| | | | |

| | | | | |
|---|---|---|---|---|
| | | | | |
| | | | | |
| | | | | |

| | | | | |
|---|---|---|---|---|
| | | | | |
| | | | | |
| | | | | |

| | | | | |
|---|---|---|---|---|
| | | | | |
| | | | | |
| | | | | |

| | | | | |
|---|---|---|---|---|
| | | | | |
| | | | | |
| | | | | |

ment/ post intervention habitats

| Tempor | | |
|---|---|---|
| Standard Time to target condition (years) | Habitat enhanced in advance (years) | Delay in starting habitat enhancement (years) |
| | | |
| | | |
| | |

| | | |
|---|---|---|
| | | |
| | | |
| | | |

| | | |
|---|---|---|
| | | |
| | | |
| | | |

| | | |
|---|---|---|
| | | |
| | | |
| | | |

| | | |
|---|---|---|
| | | |
| | | |
| | | |

| ral multiplier | | | |
|---|---|---|---|
| Standard or adjusted time to target condition | Final time to target condition (years) | Final Time to target multiplier | Standard difficulty of enhancement |
| | | | |
| | | | |
| | | |

| | | | |
|---|---|---|---|
| | | | |
| | | | |
| | | | |

| | | | |
|---|---|---|---|
| | | | |
| | | | |
| | | | |

| | | | |
|---|---|---|---|
| | | | |
| | | | |
| | | | |

| | | | |
|---|---|---|---|
| | | | |
| | | | |
| | | | |

| Difficulty multipliers | | | Watercourse en |
|---|---|---|---|
| Applied difficulty multiplier | Final difficulty of enhancement | Difficulty multiplier applied | Extent of encroachment |
| | | | |
| | | | |
| | | |

| | | | |
|---|---|---|---|
| | | | |
| | | | |
| | | | |

| | | | |
|---|---|---|---|
| | | | |
| | | | |
| | | | |

| | | | |
|---|---|---|---|
| | | | |
| | | | |
| | | | |

| | | | |
|---|---|---|---|
| | | | |
| | | | |
| | | | |

| ncroachment | Riparian encroachment | | Watercourse units delivered |
|---|---|---|---|
| Multiplier | Extent of encroachment for both banks | Multiplier | |
| | | | |
| | | | |
| | |

| | | | |
|---|---|---|---|
| | | | |
| | | | |
| | | | |

| | | | |
|---|---|---|---|
| | | | |
| | | | |
| | | | |

| | | | |
|---|---|---|---|
| | | | |
| | | | |
| | | | |

| | | | |
|---|---|---|---|
| | | | |
| | | | |
| | | | |
| | | | |
| | | | |
| | | | |
| | | | |
| | | | |
| | | | |
| | | | |
| | | | |
| | | | |
| | | | |
| | | | |
| | | | |
| | | | |
| | | | |
| | | | |
| | | | |
| | | | |
| | | | |
| | | | |
| | | | |
| | | | |
| | | | |
| | | | |
| | | | |
| | | | |
| | | | |
| | | | |
| | | | |
| | | | |
| | | | |
| | | | |
| | | | |
| | | | |
| | | | |
| | | | |
| | | | |
| | | | |
| | | | |
| | | | |
| | | | |
| | | | |
| | | | |
| | | | |
| | | | |
| | | | |
| | | | |
| | | | |
| | | | |
| | | | |
| | | | 0.00 |

| Comments | | |
|---|---|---|
| User comments | Consenting body comments | GIS reference number |
| | | |
| | | |
| | |

| | | |
|---|---|---|
| | | |
| | | |
| | | |

| | | |
|---|---|---|
| | | |
| | | |
| | | |

| | | |
|---|---|---|
| | | |
| | | |
| | | |

| | | |
|---|---|---|
| | | |
| | | |
| | | |

| Project Name: Project Excellence | Map Reference: |
|---|---|
| #VALUE! | |

Condense / Show Columns

Condense / Show Rows

Main Menu

Instructions

| Existing watercourse type | | |
|---|---|---|
| Baseline ref | Watercourse type | Length (km) |
| 1 | | |
| 2 | | |
| 3 | | |
| 4 | | |
| 5 | | |
| 6 | | |
| 7 | | |
| 8 | | |
| 9 | | |
| 10 | | |
| 11 | | |
| 12 | | |
| 13 | | |
| 14 | | |
| 15 | | |
| 16 | | |
| 17 | | |
| 18 | | |
| 19 | | |
| 20 | | |
| 21 | | |
| 22 | | |
| 23 | | |
| 24 | | |
| 25 | | |
| 26 | | |
| 27 | | |
| 28 | | |
| 29 | | |
| 30 | | |
| 31 | | |
| 32 | | |
| 33 | | |
| 34 | | |
| 35 | | |
| 36 | | |

| | | |
|---|---|---|
| 37 | | |
| 38 | | |
| 39 | | |
| 40 | | |
| 41 | | |
| 42 | | |
| 43 | | |
| 44 | | |
| 45 | | |
| 46 | | |
| 47 | | |
| 48 | | |
| 49 | | |
| 50 | | |
| 51 | | |
| 52 | | |
| 53 | | |
| 54 | | |
| 55 | | |
| 56 | | |
| 57 | | |
| 58 | | |
| 59 | | |
| 60 | | |
| 61 | | |
| 62 | | |
| 63 | | |
| 64 | | |
| 65 | | |
| 66 | | |
| 67 | | |
| 68 | | |
| 69 | | |
| 70 | | |
| 71 | | |
| 72 | | |
| 73 | | |
| 74 | | |
| 75 | | |
| 76 | | |
| 77 | | |
| 78 | | |
| 79 | | |
| 80 | | |
| 81 | | |
| 82 | | |
| 83 | | |
| 84 | | |
| 85 | | |
| 86 | | |
| 87 | | |
| 88 | | |

| | | |
|---|---|---|
| 89 | | |
| 90 | | |
| 91 | | |
| 92 | | |
| 93 | | |
| 94 | | |
| 95 | | |
| 96 | | |
| 97 | | |
| 98 | | |
| 99 | | |
| 100 | | |
| 101 | | |
| 102 | | |
| 103 | | |
| 104 | | |
| 105 | | |
| 106 | | |
| 107 | | |
| 108 | | |
| 109 | | |
| 110 | | |
| 111 | | |
| 112 | | |
| 113 | | |
| 114 | | |
| 115 | | |
| 116 | | |
| 117 | | |
| 118 | | |
| 119 | | |
| 120 | | |
| 121 | | |
| 122 | | |
| 123 | | |
| 124 | | |
| 125 | | |
| 126 | | |
| 127 | | |
| 128 | | |
| 129 | | |
| 130 | | |
| 131 | | |
| 132 | | |
| 133 | | |
| 134 | | |
| 135 | | |
| 136 | | |
| 137 | | |
| 138 | | |
| 139 | | |
| 140 | | |

| | | |
|---|---|---|
| 141 | | |
| 142 | | |
| 143 | | |
| 144 | | |
| 145 | | |
| 146 | | |
| 147 | | |
| 148 | | |
| 149 | | |
| 150 | | |
| 151 | | |
| 152 | | |
| 153 | | |
| 154 | | |
| 155 | | |
| 156 | | |
| 157 | | |
| 158 | | |
| 159 | | |
| 160 | | |
| 161 | | |
| 162 | | |
| 163 | | |
| 164 | | |
| 165 | | |
| 166 | | |
| 167 | | |
| 168 | | |
| 169 | | |
| 170 | | |
| 171 | | |
| 172 | | |
| 173 | | |
| 174 | | |
| 175 | | |
| 176 | | |
| 177 | | |
| 178 | | |
| 179 | | |
| 180 | | |
| 181 | | |
| 182 | | |
| 183 | | |
| 184 | | |
| 185 | | |
| 186 | | |
| 187 | | |
| 188 | | |
| 189 | | |
| 190 | | |
| 191 | | |
| 192 | | |

| | | |
|---|---|---|
| 193 | | |
| 194 | | |
| 195 | | |
| 196 | | |
| 197 | | |
| 198 | | |
| 199 | | |
| 200 | | |
| 201 | | |
| 202 | | |
| 203 | | |
| 204 | | |
| 205 | | |
| 206 | | |
| 207 | | |
| 208 | | |
| 209 | | |
| 210 | | |
| 211 | | |
| 212 | | |
| 213 | | |
| 214 | | |
| 215 | | |
| 216 | | |
| 217 | | |
| 218 | | |
| 219 | | |
| 220 | | |
| 221 | | |
| 222 | | |
| 223 | | |
| 224 | | |
| 225 | | |
| 226 | | |
| 227 | | |
| 228 | | |
| 229 | | |
| 230 | | |
| 231 | | |
| 232 | | |
| 233 | | |
| 234 | | |
| 235 | | |
| 236 | | |
| 237 | | |
| 238 | | |
| 239 | | |
| 240 | | |
| 241 | | |
| 242 | | |
| 243 | | |
| 244 | | |

| | | |
|---|---|---|
| 245 | | |
| 246 | | |
| 247 | | |
| 248 | | |
| | | 0.00 |

| Watercourse summ |
| --- |
| Total Net Unit Change |
| Total Net % Change |
| Trading Rules Satisfied |

| Distinctiveness | | Condition | | Strategic signi |
| --- | --- | --- | --- | --- |
| Distinctiveness | Score | Condition | Score | Strategic significance |
| | | | | |
| | | | | |
| | | | |

| | | | | |
|---|---|---|---|---|
| | | | | |
| | | | | |
| | | | | |

| | | | | |
|---|---|---|---|---|
| | | | | |
| | | | | |
| | | | | |

| | | | | |
|---|---|---|---|---|
| | | | | |
| | | | | |
| | | | | |

| | | | | |
|---|---|---|---|---|
| | | | | |
| | | | | |
| | | | | |

| | | | | |
|---|---|---|---|---|
| | | | | |
| | | | | |
| | | | | |
| | | | | |

| mary |
| --- |
| 0.00 |
| 0.00% |
| Yes ✓ |

| ificance | | Watercourse encroachment | | Riparian encroac |
| --- | --- | --- | --- | --- |
| Strategic significance | Strategic position multiplier | Extent of encroachment | Multiplier | Extent of encroachment for both banks |
| | | | | |
| | | | | |
| | | | |

| | | | | |
|---|---|---|---|---|
| | | | | |
| | | | | |
| | | | | |

| | | | | |
|---|---|---|---|---|
| | | | | |
| | | | | |
| | | | | |

| | | | | |
|---|---|---|---|---|
| | | | | |
| | | | | |
| | | | | |

| | | | | |
|---|---|---|---|---|
| | | | | |
| | | | | |
| | | | | |

| | | | | |
|---|---|---|---|---|
| | | | | |
| | | | | |
| | | | | |
| | | | | |

| chment | Required Action to Meet Trading Rules |
|---|---|
| Multiplier | |
| | |
| | |
|

| | |
|---|---|
| | |
| | |
| | |

| | |
|---|---|
| | |
| | |
| | |

| | |
|---|---|
| | |
| | |
| | |

| | |
|---|---|
| | |
| | |
| | |

| | |
|---|---|
| | |
| | |
| | |

| Spatial risk multiplier |
| --- |
| Spatial risk category |
| |

| Ecological baseline | Retention category biodiversity value | | | | |
|---|---|---|---|---|---|
| Total watercourse units | Length retained | Length enhanced | Units retained | Units enhanced | Length lost |
| | | | | | |
| | | | | | |
| | | | | |

| | | | | | |
|---|---|---|---|---|---|
| | | | | | |

| | | | | | |
|---|---|---|---|---|---|
| | | | | | |

| | | | | | | |
|---|---|---|---|---|---|---|
| | | | | | | |

| | | | | | | |
|---|---|---|---|---|---|---|
| | | | | | | |

| | | | | | |
|---|---|---|---|---|---|
| | | | | | |
| | | | | | |
| | | | | | |
| | | | | | |
| 0.00 | 0.00 | 0.00 | 0.00 | 0.00 | 0.00 |

| | Bespoke compensation agreed for unacceptable losses | Comm |
|---|---|---|
| Units lost | | User comments |
| | | |
| | | |
| | |

| | | |
|---|---|---|
| | | |
| | | |
| | | |

| | | |
|---|---|---|
| | | |
| | | |
| | | |

| | | |
|---|---|---|
| | | |
| | | |
| | | |

| | | |
|---|---|---|
| | | |
| | | |
| | | |

| | | |
|---|---|---|
| | | |
| | | |
| | | |
| | | |
| 0.00 | | |

nents

| Consenting body comments | GIS reference number | Off-site reference |
|---|---|---|
| | | |
| | | |
| | | |

| | | |
|---|---|---|
| | | |
| | | |
| | | |

| | | |
|---|---|---|
| | | |
| | | |
| | | |

| | | |
|---|---|---|
| | | |
| | | |
| | | |

| | | |
|---|---|---|
| | | |
| | | |
| | | |

| | | |
|---|---|---|
| | | |
| | | |
| | | |

| Project Name: Project Excellence | Map Reference: |
|---|---|
| #VALUE! | |

Condense / Show Columns

Condense / Show Rows

Main Menu

Instructions

| | Proposed habitats | | Distinctive |
|---|---|---|---|
| Baseline ref | Watercourse type | Length km | Distinctiveness |
| 1 | | | |
| 2 | | | |
| 3 | | | |
| 4 | | | |
| 5 | | | |
| 6 | | | |
| 7 | | | |
| 8 | | | |
| 9 | | | |
| 10 | | | |
| 11 | | | |
| 12 | | | |
| 13 | | | |
| 14 | | | |
| 15 | | | |
| 16 | | | |
| 17 | | | |
| 18 | | | |
| 19 | | | |
| 20 | | | |
| 21 | | | |
| 22 | | | |
| 23 | | | |
| 24 | | | |
| 25 | | | |
| 26 | | | |
| 27 | | | |
| 28 | | | |
| 29 | | | |
| 30 | | | |
| 31 | | | |
| 32 | | | |
| 33 | | | |
| 34 | | | |
| 35 | | | |
| 36 | | | |

| | | | |
|---|---|---|---|
| 37 | | | |
| 38 | | | |
| 39 | | | |
| 40 | | | |
| 41 | | | |
| 42 | | | |
| 43 | | | |
| 44 | | | |
| 45 | | | |
| 46 | | | |
| 47 | | | |
| 48 | | | |
| 49 | | | |
| 50 | | | |
| 51 | | | |
| 52 | | | |
| 53 | | | |
| 54 | | | |
| 55 | | | |
| 56 | | | |
| 57 | | | |
| 58 | | | |
| 59 | | | |
| 60 | | | |
| 61 | | | |
| 62 | | | |
| 63 | | | |
| 64 | | | |
| 65 | | | |
| 66 | | | |
| 67 | | | |
| 68 | | | |
| 69 | | | |
| 70 | | | |
| 71 | | | |
| 72 | | | |
| 73 | | | |
| 74 | | | |
| 75 | | | |
| 76 | | | |
| 77 | | | |
| 78 | | | |
| 79 | | | |
| 80 | | | |
| 81 | | | |
| 82 | | | |
| 83 | | | |
| 84 | | | |
| 85 | | | |
| 86 | | | |
| 87 | | | |
| 88 | | | |
| 89 | | | |
| 90 | | | |

| | | | |
|---|---|---|---|
| 91 | | | |
| 92 | | | |
| 93 | | | |
| 94 | | | |
| 95 | | | |
| 96 | | | |
| 97 | | | |
| 98 | | | |
| 99 | | | |
| 100 | | | |
| 101 | | | |
| 102 | | | |
| 103 | | | |
| 104 | | | |
| 105 | | | |
| 106 | | | |
| 107 | | | |
| 108 | | | |
| 109 | | | |
| 110 | | | |
| 111 | | | |
| 112 | | | |
| 113 | | | |
| 114 | | | |
| 115 | | | |
| 116 | | | |
| 117 | | | |
| 118 | | | |
| 119 | | | |
| 120 | | | |
| 121 | | | |
| 122 | | | |
| 123 | | | |
| 124 | | | |
| 125 | | | |
| 126 | | | |
| 127 | | | |
| 128 | | | |
| 129 | | | |
| 130 | | | |
| 131 | | | |
| 132 | | | |
| 133 | | | |
| 134 | | | |
| 135 | | | |
| 136 | | | |
| 137 | | | |
| 138 | | | |
| 139 | | | |
| 140 | | | |
| 141 | | | |
| 142 | | | |
| 143 | | | |
| 144 | | | |

| | | | |
|---|---|---|---|
| 145 | | | |
| 146 | | | |
| 147 | | | |
| 148 | | | |
| 149 | | | |
| 150 | | | |
| 151 | | | |
| 152 | | | |
| 153 | | | |
| 154 | | | |
| 155 | | | |
| 156 | | | |
| 157 | | | |
| 158 | | | |
| 159 | | | |
| 160 | | | |
| 161 | | | |
| 162 | | | |
| 163 | | | |
| 164 | | | |
| 165 | | | |
| 166 | | | |
| 167 | | | |
| 168 | | | |
| 169 | | | |
| 170 | | | |
| 171 | | | |
| 172 | | | |
| 173 | | | |
| 174 | | | |
| 175 | | | |
| 176 | | | |
| 177 | | | |
| 178 | | | |
| 179 | | | |
| 180 | | | |
| 181 | | | |
| 182 | | | |
| 183 | | | |
| 184 | | | |
| 185 | | | |
| 186 | | | |
| 187 | | | |
| 188 | | | |
| 189 | | | |
| 190 | | | |
| 191 | | | |
| 192 | | | |
| 193 | | | |
| 194 | | | |
| 195 | | | |
| 196 | | | |
| 197 | | | |
| 198 | | | |

| | | | |
|---|---|---|---|
| 199 | | | |
| 200 | | | |
| 201 | | | |
| 202 | | | |
| 203 | | | |
| 204 | | | |
| 205 | | | |
| 206 | | | |
| 207 | | | |
| 208 | | | |
| 209 | | | |
| 210 | | | |
| 211 | | | |
| 212 | | | |
| 213 | | | |
| 214 | | | |
| 215 | | | |
| 216 | | | |
| 217 | | | |
| 218 | | | |
| 219 | | | |
| 220 | | | |
| 221 | | | |
| 222 | | | |
| 223 | | | |
| 224 | | | |
| 225 | | | |
| 226 | | | |
| 227 | | | |
| 228 | | | |
| 229 | | | |
| 230 | | | |
| 231 | | | |
| 232 | | | |
| 233 | | | |
| 234 | | | |
| 235 | | | |
| 236 | | | |
| 237 | | | |
| 238 | | | |
| 239 | | | |
| 240 | | | |
| 241 | | | |
| 242 | | | |
| 243 | | | |
| 244 | | | |
| 245 | | | |
| 246 | | | |
| 247 | | | |
| 248 | | | |
| | | 0.00 | |

| Wate |
| --- |
| Total Net Unit Change |
| Total Net % Change |
| Trading Rules Satisfied |

| eness | Condition | | Strategic significance | |
| --- | --- | --- | --- | --- |
| Score | Condition | Score | Strategic significance | Strategic significance |
| | | | | |
| | | | | |
| | | | |

| | | | | |
|---|---|---|---|---|
| | | | | |
| | | | | |
| | | | | |

| | | | | |
|---|---|---|---|---|
| | | | | |
| | | | | |
| | | | | |

| | | | | |
|---|---|---|---|---|
| | | | | |
| | | | | |
| | | | | |

| | | | | |
|---|---|---|---|---|
| | | | | |
| | | | | |
| | | | | |

rcourse summary

| | |
|---|---|
| | 0.00 |
| | 0.00% |
| | Yes ✓ |

| | Te | | |
|---|---|---|---|
| Strategic position multiplier | Standard Time to target condition (years) | Habitat created in advance (years) | Delay in starting habitat creation (years) |
| | | | |
| | | | |
| | | |

| | | | |
|---|---|---|---|
| | | | |
| | | | |
| | | | |

| | | | |
|---|---|---|---|
| | | | |
| | | | |
| | | | |

| | | | |
|---|---|---|---|
| | | | |
| | | | |
| | | | |

| | | | |
|---|---|---|---|
| | | | |
| | | | |
| | | | |

emporal multiplier

| Standard or adjusted time to target condition | Final time to target condition/years | Final time to target Multiplier | Standard difficulty of creation |
|---|---|---|---|
| | | | |
| | | | |
| | | | |

| | | | |
|---|---|---|---|
| | | | |
| | | | |
| | | | |

| | | | |
|---|---|---|---|
| | | | |
| | | | |
| | | | |

| | | | |
|---|---|---|---|
| | | | |
| | | | |
| | | | |

| | | | |
|---|---|---|---|
| | | | |
| | | | |
| | | | |

| Difficulty multipliers | | | Watercourse encroachment | |
|---|---|---|---|---|
| Applied difficulty multiplier | Final difficulty of creation | Difficulty multiplier applied | Extent of encroachment | Multiplier |
| | | | | |
| | | | | |
| | | | |

| | | | | |
|---|---|---|---|---|
| | | | | |
| | | | | |
| | | | | |

| | | | | |
|---|---|---|---|---|
| | | | | |
| | | | | |
| | | | | |

| | | | | |
|---|---|---|---|---|
| | | | | |
| | | | | |
| | | | | |

| | | | | |
|---|---|---|---|---|
| | | | | |
| | | | | |
| | | | | |

| Riparian encroachment | | Spatial risk multiplier | |
|---|---|---|---|
| Extent of encroachment for both banks | Multiplier | Spatial risk category | Multiplier |
| | | | |
| | | | |
| | | |

| | | | |
|---|---|---|---|
| | | | |
| | | | |
| | | | |

| | | | |
|---|---|---|---|
| | | | |
| | | | |
| | | | |

| | | | |
|---|---|---|---|
| | | | |
| | | | |
| | | | |

| | | | |
|---|---|---|---|
| | | | |
| | | | |
| | | | |

| Watercourse units delivered | Comments | |
|---|---|---|
| | User comments | Consenting body comments |
| | | |
| | | |
| | |

| | | |
|---|---|---|
| | | |
| | | |
| | | |

| | | |
|---|---|---|
| | | |
| | | |
| | | |

| | | |
|---|---|---|
| | | |
| | | |
| | | |

| | | |
|---|---|---|
| 0.00 | | |

| GIS reference number | Off-site reference |
| --- | --- |
| | |
| | |
| |

| | |
|---|---|
| | |
| | |
| | |

| | |
|---|---|
| | |
| | |
| | |

| | |
|---|---|
| | |
| | |
| | |

| | |
|---|---|
| | |
| | |
| | |

| Project Name: Project Excellence | Map Reference: |
|---|---|
| #VALUE! | |

Condense / Show Columns

Condense / Show Rows

Main Menu

Instructions

| Baseline ref | Baseline habitat | Length (km) |
|---|---|---|
| | | |
| | | |
| | | |

| | | |
|---|---|---|
| | | |
| | | |
| | | |

| | | |
|---|---|---|
| | | |
| | | |
| | | |

| | | |
|---|---|---|
| | | |
| | | |
| | | |

| | | |
|---|---|---|
| | | |
| | | |
| | | |

| | | | Baseline habitats |
|---|---|---|---|
| Baseline distinctiveness band | Baseline distinctiveness score | Baseline condition category | Baseline condition score |
| | | | |
| | | | |
| | | |

| | | | |
|---|---|---|---|
| | | | |
| | | | |
| | | | |

| | | | |
|---|---|---|---|
| | | | |
| | | | |
| | | | |

| | | | |
|---|---|---|---|
| | | | |
| | | | |
| | | | |

| | | | |
|---|---|---|---|
| | | | |
| | | | |
| | | | |

| Baseline strategic significance category | Strategic significance | Baseline strategic significance score |
|---|---|---|
| | | |
| | | |
| | | |

| | | |
|---|---|---|
| | | |
| | | |
| | | |

| | | |
|---|---|---|
| | | |
| | | |
| | | |

| | | |
|---|---|---|
| | | |
| | | |
| | | |

| | | |
|---|---|---|
| | | |
| | | |
| | | |

| Required Action to Meet Trading Rules | Total units |
|---|---|
| | |
| | |
| | |

| | |
|---|---|
| | |
| | |
| | |

| | |
|---|---|
| | |
| | |
| | |

| | |
|---|---|
| | |
| | |
| | |

| | |
|---|---|
| | |
| | |
| | |

**Proposed habitat**
**(Pre-Populated but can be overridden)**

| Watercourse summary | |
|---|---|
| Total Net Unit Change | 0.00 |
| Total Net % Change | 0.00% |
| Trading Rules Satisfied | Yes ✓ |

| Change in distinctiveness and condition | |
|---|---|
| Distinctiveness movement | Condition movement |
| | |
| | |
| |

| | |
|---|---|
| | |
| | |
| | |

| | |
|---|---|
| | |
| | |
| | |

| | |
|---|---|
| | |
| | |
| | |

| | |
|---|---|
| | |
| | |
| | |

`

| Length (km) | Habitat distinctiveness | | Habitat condition | |
|---|---|---|---|---|
| | Distinctiveness | Score | Condition | Score |
| | | | | |
| | | | | |
| | | | |

| | | | | |
|---|---|---|---|---|
| | | | | |
| | | | | |
| | | | | |

| | | | | |
|---|---|---|---|---|
| | | | | |
| | | | | |
| | | | | |

| | | | | |
|---|---|---|---|---|
| | | | | |
| | | | | |
| | | | | |

| | | | | |
|---|---|---|---|---|
| | | | | |
| | | | | |
| | | | | |

| | | | Post developme |
|---|---|---|---|
| Strategic significance | | | |
| Strategic significance | Strategic significance | Strategic position multiplier | Standard Time to target condition (years) |
| | | | |
| | | | |
| | | |

| | | | |
|---|---|---|---|
| | | | |
| | | | |
| | | | |

| | | | |
|---|---|---|---|
| | | | |
| | | | |
| | | | |

| | | | |
|---|---|---|---|
| | | | |
| | | | |
| | | | |

| | | | |
|---|---|---|---|
| | | | |
| | | | |
| | | | |

ent/ post intervention habitats

| Temporal multiplier | | | |
|---|---|---|---|
| Habitat enhanced in advance (years) | Delay in starting habitat enhancement (years) | Standard or adjusted time to target condition | Final time to target condition (years) |
| | | | |
| | | | |
| | | |

| | | | |
|---|---|---|---|
| | | | |
| | | | |
| | | | |

| | | | |
|---|---|---|---|
| | | | |
| | | | |
| | | | |

| | | | |
|---|---|---|---|
| | | | |
| | | | |
| | | | |

| | | | |
|---|---|---|---|
| | | | |
| | | | |
| | | | |

| | Difficulty multipliers | | |
|---|---|---|---|
| Final Time to target multiplier | Standard difficulty of enhancement | Applied difficulty multiplier | Final difficulty of enhancement |
| | | | |
| | | | |
| | | |

| | | | |
|---|---|---|---|
| | | | |
| | | | |
| | | | |

| | | | |
|---|---|---|---|
| | | | |
| | | | |
| | | | |

| | | | |
|---|---|---|---|
| | | | |
| | | | |
| | | | |

| | | | |
|---|---|---|---|
| | | | |
| | | | |
| | | | |

| | Watercourse encroachment | | Riparian encroachment | |
|---|---|---|---|---|
| Difficulty multiplier applied | Extent of encroachment | Multiplier | Extent of encroachment for both banks | Multiplier |
| | | | | |
| | | | | |
| | | | |

| | | | | |
|---|---|---|---|---|
| | | | | |
| | | | | |
| | | | | |

| | | | | |
|---|---|---|---|---|
| | | | | |
| | | | | |
| | | | | |

| | | | | |
|---|---|---|---|---|
| | | | | |
| | | | | |
| | | | | |

| | | | | |
|---|---|---|---|---|
| | | | | |
| | | | | |
| | | | | |

| Spatial risk multiplier | | Watercourse units delivered |
|---|---|---|
| Spatial risk category | Multiplier | |
| | | |
| | | |
| |

| | | |
|---|---|---|
| | | |
| | | |
| | | |

| | | |
|---|---|---|
| | | |
| | | |
| | | |

| | | |
|---|---|---|
| | | |
| | | |
| | | |

| | | |
|---|---|---|
| | | |
| | | |
| | | |

| Comments | |
|---|---|
| User comments | Consenting body comments |
| | |
| | |
| |

| | |
|---|---|
| | |
| | |
| | |

| | |
|---|---|
| | |
| | |
| | |

| | |
|---|---|
| | |
| | |
| | |

| | |
|---|---|
| | |
| | |
| | |

| GIS reference number | Off-site reference |
| --- | --- |
| | |
| | |
| |

| | |
|---|---|
| | |
| | |
| | |

| | |
|---|---|
| | |
| | |
| | |

| | |
|---|---|
| | |
| | |
| | |

| | |
|---|---|
| | |
| | |
| | |

| |
|---|
| Arable field margins cultivated annually |
| Arable field margins game bird mix |
| Arable field margins pollen and nectar |
| Arable field margins tussocky |
| Cereal crops |
| Winter stubble |
| Horticulture |
| Intensive orchards |
| Non-cereal crops |
| Temporary grass and clover leys |
| Traditional orchards |
| Bracken |
| Floodplain wetland mosaic and CFGM |
| Lowland calcareous grassland |
| Lowland dry acid grassland |
| Lowland meadows |
| Modified grassland |
| Other lowland acid grassland |
| Other neutral grassland |
| Tall herb communities (H6430) |
| Upland acid grassland |
| Upland calcareous grassland |
| Upland hay meadows |
| Blackthorn scrub |
| Bramble scrub |
| Gorse scrub |
| Hawthorn scrub |
| Hazel scrub |
| Lowland heathland |
| Mixed scrub |
| Mountain heaths and willow scrub |
| Rhododendron scrub |
| Dunes with sea buckthorn (H2160) |
| Other sea buckthorn scrub |
| Willow scrub |
| Upland heathland |

| |
|---|
| Aquifer fed naturally fluctuating water bodies |
| Ornamental lake or pond |
| High alkalinity lakes |
| Low alkalinity lakes |
| Marl lakes |
| Moderate alkalinity lakes |
| Peat lakes |
| Ponds (priority habitat) |
| Ponds (non-priority habitat) |
| Reservoirs |
| Temporary lakes ponds and pools (H3170) |
| Calaminarian grasslands |
| Coastal sand dunes |
| Coastal vegetated shingle |
| Ruderal/Ephemeral |
| Tall forbs |
| Inland rock outcrop and scree habitats |
| Limestone pavement |
| Maritime cliff and slopes |
| Other inland rock and scree |
| Allotments |
| Artificial unvegetated, unsealed surface |
| Bioswale |
| Intensive green roof |
| Built linear features |
| Cemeteries and churchyards |
| Developed land; sealed surface |
| Other green roof |
| Facade-bound green wall |
| Ground based green wall |
| Ground level planters |
| Biodiverse green roof |
| Introduced shrub |
| Open mosaic habitats on previously developed land |
| Rain garden |
| Actively worked sand pit quarry or open cast mine |
| Sustainable drainage system |
| Unvegetated garden |
| Vacant or derelict land |
| Bare ground |
| Vegetated garden |
| Urban tree |
| Rural tree |
| Blanket bog |
| Depressions on peat substrates (H7150) |

| |
|---|
| Fens (upland and lowland) |
| Lowland raised bog |
| Oceanic valley mire[1] (D2.1) |
| Purple moor grass and rush pastures |
| Reedbeds |
| Transition mires and quaking bogs (H7140) |
| Felled |
| Lowland beech and yew woodland |
| Lowland mixed deciduous woodland |
| Native pine woodlands |
| Other coniferous woodland |
| Other Scot's pine woodland |
| Other woodland; broadleaved |
| Other woodland; mixed |
| Upland birchwoods |
| Upland mixed ashwoods |
| Upland oakwood |
| Wet woodland |
| Wood-pasture and parkland |
| Coastal lagoons |
| High energy littoral rock |
| High energy littoral rock - on peat, clay or chalk |
| Moderate energy littoral rock |
| Moderate energy littoral rock - on peat, clay or chalk |
| Low energy littoral rock |
| Low energy littoral rock - on peat, clay or chalk |
| Features of littoral rock |
| Features of littoral rock - on peat, clay or chalk |
| Saltmarshes and saline reedbeds |
| Artificial saltmarshes and saline reedbeds |
| Littoral coarse sediment |
| Littoral mud |
| Littoral mixed sediments |
| Littoral seagrass |
| Littoral seagrass on peat, clay or chalk |
| Littoral biogenic reefs - Mussels |
| Littoral biogenic reefs - Sabellaria |
| Features of littoral sediment |
| Artificial littoral coarse sediment |
| Artificial littoral mud |
| Artificial littoral sand |

| |
|---|
| Artificial littoral muddy sand |
| Artificial littoral mixed sediments |
| Artificial littoral seagrass |
| Artificial littoral biogenic reefs |
| Littoral sand |
| Littoral muddy sand |
| Artificial hard structures |
| Artificial features of hard structures |
| Artificial hard structures with integrated greening of grey infrastructure (IGGI) |
| Watercourse footprint |

Return to start

| Labeling column |
| --- |
| Cropland - Arable field margins cultivated annually |
| Cropland - Arable field margins game bird mix |
| Cropland - Arable field margins pollen and nectar |
| Cropland - Arable field margins tussocky |
| Cropland - Cereal crops |
| Cropland - Winter stubble |
| Cropland - Horticulture |
| Cropland - Intensive orchards |
| Cropland - Non-cereal crops |
| Cropland - Temporary grass and clover leys |
| Grassland - Traditional orchards |
| Grassland - Bracken |
| Grassland - Floodplain wetland mosaic and CFGM |
| Grassland - Lowland calcareous grassland |
| Grassland - Lowland dry acid grassland |
| Grassland - Lowland meadows |
| Grassland - Modified grassland |
| Grassland - Other lowland acid grassland |
| Grassland - Other neutral grassland |
| Grassland - Tall herb communities (H6430) |
| Grassland - Upland acid grassland |
| Grassland - Upland calcareous grassland |
| Grassland - Upland hay meadows |
| Heathland and shrub - Blackthorn scrub |
| Heathland and shrub - Bramble scrub |
| Heathland and shrub - Gorse scrub |
| Heathland and shrub - Hawthorn scrub |
| Heathland and shrub - Hazel scrub |
| Heathland and shrub - Lowland heathland |
| Heathland and shrub - Mixed scrub |
| Heathland and shrub - Mountain heaths and willow scrub |
| Heathland and shrub - Rhododendron scrub |
| Heathland and shrub - Dunes with sea buckthorn (H2160) |
| Heathland and shrub - Other sea buckthorn scrub |
| Heathland and shrub - Willow scrub |
| Heathland and shrub - Upland heathland |

| |
|---|
| Lakes - Aquifer fed naturally fluctuating water bodies |
| Lakes - Ornamental lake or pond |
| Lakes - High alkalinity lakes |
| Lakes - Low alkalinity lakes |
| Lakes - Marl lakes |
| Lakes - Moderate alkalinity lakes |
| Lakes - Peat lakes |
| Lakes - Ponds (priority habitat) |
| Lakes - Ponds (non-priority habitat) |
| Lakes - Reservoirs |
| Lakes - Temporary lakes ponds and pools (H3170) |
| Sparsely vegetated land - Calaminarian grasslands |
| Sparsely vegetated land - Coastal sand dunes |
| Sparsely vegetated land - Coastal vegetated shingle |
| Sparsely vegetated land - Ruderal/Ephemeral |
| Sparsely vegetated land - Tall forbs |
| Sparsely vegetated land - Inland rock outcrop and scree habitats |
| Sparsely vegetated land - Limestone pavement |
| Sparsely vegetated land - Maritime cliff and slopes |
| Sparsely vegetated land - Other inland rock and scree |
| Urban - Allotments |
| Urban - Artificial unvegetated, unsealed surface |
| Urban - Bioswale |
| Urban - Intensive green roof |
| Urban - Built linear features |
| Urban - Cemeteries and churchyards |
| Urban - Developed land; sealed surface |
| Urban - Other green roof |
| Urban - Facade-bound green wall |
| Urban - Ground based green wall |
| Urban - Ground level planters |
| Urban - Biodiverse green roof |
| Urban - Introduced shrub |
| Urban - Open mosaic habitats on previously developed land |
| Urban - Rain garden |
| Urban - Actively worked sand pit quarry or open cast mine |
| Urban - Sustainable drainage system |
| Urban - Unvegetated garden |
| Urban - Vacant or derelict land |
| Urban - Bare ground |
| Urban - Vegetated garden |
| Individual trees - Urban tree |
| Individual trees - Rural tree |
| Wetland - Blanket bog |
| Wetland - Depressions on peat substrates (H7150) |

| |
|---|
| Wetland - Fens (upland and lowland) |
| Wetland - Lowland raised bog |
| Wetland - Oceanic valley mire[1] (D2.1) |
| Wetland - Purple moor grass and rush pastures |
| Wetland - Reedbeds |
| Wetland - Transition mires and quaking bogs (H7140) |
| Woodland and forest - Felled |
| Woodland and forest - Lowland beech and yew woodland |
| Woodland and forest - Lowland mixed deciduous woodland |
| Woodland and forest - Native pine woodlands |
| Woodland and forest - Other coniferous woodland |
| Woodland and forest - Other Scot's pine woodland |
| Woodland and forest - Other woodland; broadleaved |
| Woodland and forest - Other woodland; mixed |
| Woodland and forest - Upland birchwoods |
| Woodland and forest - Upland mixed ashwoods |
| Woodland and forest - Upland oakwood |
| Woodland and forest - Wet woodland |
| Woodland and forest - Wood-pasture and parkland |
| Coastal lagoons - Coastal lagoons |
| Rocky shore - High energy littoral rock |
| Rocky shore - High energy littoral rock - on peat, clay or chalk |
| Rocky shore - Moderate energy littoral rock |
| Rocky shore - Moderate energy littoral rock - on peat, clay or chalk |
| Rocky shore - Low energy littoral rock |
| Rocky shore - Low energy littoral rock - on peat, clay or chalk |
| Rocky shore - Features of littoral rock |
| Rocky shore - Features of littoral rock - on peat, clay or chalk |
| Coastal saltmarsh - Saltmarshes and saline reedbeds |
| Coastal saltmarsh - Artificial saltmarshes and saline reedbeds |
| Intertidal sediment - Littoral coarse sediment |
| Intertidal sediment - Littoral mud |
| Intertidal sediment - Littoral mixed sediments |
| Intertidal sediment - Littoral seagrass |
| Intertidal sediment - Littoral seagrass on peat, clay or chalk |
| Intertidal sediment - Littoral biogenic reefs - Mussels |
| Intertidal sediment - Littoral biogenic reefs - Sabellaria |
| Intertidal sediment - Features of littoral sediment |
| Intertidal sediment - Artificial littoral coarse sediment |
| Intertidal sediment - Artificial littoral mud |
| Intertidal sediment - Artificial littoral sand |

| |
|---|
| Intertidal sediment - Artificial littoral muddy sand |
| Intertidal sediment - Artificial littoral mixed sediments |
| Intertidal sediment - Artificial littoral seagrass |
| Intertidal sediment - Artificial littoral biogenic reefs |
| Intertidal sediment - Littoral sand |
| Intertidal sediment - Littoral muddy sand |
| Intertidal hard structures - Artificial hard structures |
| Intertidal hard structures - Artificial features of hard structures |
| Intertidal hard structures - Artificial hard structures with integrated greening of grey infrastructure (IGGI) |
| Watercourse footprint - Watercourse footprint |

| | All Habitats Based on UKHab | | |
|---|---|---|---|
| Definitive UKHAB / EUNIS/NE Code | Level 1 | Level 2 code | Level 2 Label |
| c1a7 | Terrestrial | | Cropland |
| c1a8 | Terrestrial | | Cropland |
| c1a6 | Terrestrial | | Cropland |
| c1a | Terrestrial | c | Cropland |
| c1c | Terrestrial | | Cropland |
| c1c5 | Terrestrial | | Cropland |
| c1f | Terrestrial | | Cropland |
| c1e | Terrestrial | | Cropland |
| c1d | Terrestrial | | Cropland |
| c1b | Terrestrial | | Cropland |
| 21 | Terrestrial | | Grassland |
| g1c | Terrestrial | | Grassland |
| NE0011 | Terrestrial | | Grassland |
| g2a | Terrestrial | | Grassland |
| g1a | Terrestrial | g | Grassland |
| g3a | Terrestrial | | Grassland |
| g4 | Terrestrial | | Grassland |
| g1d | Terrestrial | | Grassland |
| g3c | Terrestrial | | Grassland |
| s1a9 | Terrestrial | | Grassland |
| g1b | Terrestrial | | Grassland |
| g2b | Terrestrial | | Grassland |
| g3b | Terrestrial | | Grassland |
| h3a | Terrestrial | | Heathland and shrub |
| h3d | Terrestrial | | Heathland and shrub |
| h3e | Terrestrial | | Heathland and shrub |
| h3f | Terrestrial | | Heathland and shrub |
| h3b | Terrestrial | | Heathland and shrub |
| h1a | Terrestrial | h | Heathland and shrub |
| h3h | Terrestrial | | Heathland and shrub |
| h1c | Terrestrial | | Heathland and shrub |
| h3g | Terrestrial | | Heathland and shrub |
| h3c5 | Terrestrial | | Heathland and shrub |
| h3c6 | Terrestrial | | Heathland and shrub |
| h3j | Terrestrial | | Heathland and shrub |
| h1b | Terrestrial | | Heathland and shrub |

| | | | |
|---|---|---|---|
| r1d | Freshwater | | Lakes |
| 362 | Terrestrial | | Lakes |
| NE0001 | Freshwater | | Lakes |
| NE0002 | Freshwater | | Lakes |
| NE0003 | Freshwater | | Lakes |
| NE0004 | Freshwater | | Lakes |
| NE0005 | Freshwater | | Lakes |
| NE0006 | Freshwater | | Lakes |
| NE0012 | Freshwater | | Lakes |
| 108 | Freshwater | | Lakes |
| NE0013 | Freshwater | | Lakes |
| s1c | Freshwater | | Sparsely vegetated land |
| s3a | Freshwater | | Sparsely vegetated land |
| s3b | Terrestrial | | Sparsely vegetated land |
| 17 | Terrestrial | | Sparsely vegetated land |
| 16 | Terrestrial | | Sparsely vegetated land |
| s1a | Terrestrial | s | Sparsely vegetated land |
| s1b | Terrestrial | | Sparsely vegetated land |
| s2a | Terrestrial | | Sparsely vegetated land |
| s1d | Terrestrial | | Sparsely vegetated land |
| 910 | Terrestrial | | Urban |
| u1c | Terrestrial | | Urban |
| 1191 | Terrestrial | | Urban |
| NE0008 | Terrestrial | | Urban |
| u1e | Terrestrial | | Urban |
| 800 | Terrestrial | | Urban |
| u1b | Terrestrial | | Urban |
| NE0009 | Terrestrial | | Urban |
| 1122 | Terrestrial | | Urban |
| 1121 | Terrestrial | | Urban |
| 1140 | Terrestrial | | Urban |
| NE0007 | Terrestrial | | Urban |
| 1160 | Terrestrial | | Urban |
| u1a | Terrestrial | u | Urban |
| 1192 | Terrestrial | | Urban |
| 1030 | Terrestrial | | Urban |
| 1190 | Terrestrial | | Urban |
| 232 | Terrestrial | | Urban |
| 350 | Terrestrial | | Urban |
| NE0015 | Terrestrial | | Urban |
| 231 | Terrestrial | | Urban |
| NE0014 | Terrestrial | | Individual trees |
| NE0016 | Terrestrial | | Individual trees |
| f1a | Terrestrial | | Wetland |
| 24 | Terrestrial | f | Wetland |

| | | | |
|---|---|---|---|
| f2a | Terrestrial | | Wetland |
| f1b | Terrestrial | | Wetland |
| NE0010 | Terrestrial | | Wetland |
| f2b | Terrestrial | | Wetland |
| f2e | Terrestrial | | Wetland |
| f2a8 | Terrestrial | | Wetland |
| 53 | Terrestrial | | Woodland and forest |
| w1c | Terrestrial | | Woodland and forest |
| w1f | Terrestrial | | Woodland and forest |
| w2a | Terrestrial | | Woodland and forest |
| w2c | Terrestrial | | Woodland and forest |
| w2b | Terrestrial | | Woodland and forest |
| w1g | Terrestrial | | Woodland and forest |
| w1h | Terrestrial | | Woodland and forest |
| w1e | Terrestrial | | Woodland and forest |
| w1b | Terrestrial | | Woodland and forest |
| w1a | Terrestrial | w | Woodland and forest |
| w1d | Terrestrial | | Woodland and forest |
| 20 | Terrestrial | | Woodland and forest |
| x02 | Intertidal | X02/03 | Coastal lagoons |
| a1.1 | Intertidal | A1 | Rocky shore |
| A1.1 | Intertidal | A1 | Rocky shore |
| A1.2 | Intertidal | A1 | Rocky shore |
| A1.2 PCC | Intertidal | A1 | Rocky shore |
| A1.3 | Intertidal | A1 | Rocky shore |
| A1.3 PCC | Intertidal | A1 | Rocky shore |
| A1.4 | Intertidal | A1 | Rocky shore |
| A1.PCC | Intertidal | A1 | Rocky shore |
| A2.5 | Intertidal | A2 | Coastal saltmarsh |
| ART_A2.5 | | | Coastal saltmarsh |
| A2.1 | Intertidal | A2 | Intertidal sediment |
| A2.3 | Intertidal | A2 | Intertidal sediment |
| A2.4 | Intertidal | A2 | Intertidal sediment |
| A2.6 | Intertidal | A2 | Intertidal sediment |
| A2.6 PCC | Intertidal | A2 | Intertidal sediment |
| A2.7 M | | | Intertidal sediment |
| A2.7 S | Intertidal | A2 | Intertidal sediment |
| A2.8 | Intertidal | A2 | Intertidal sediment |
| ART_A2.1 | Intertidal | A2 | Intertidal sediment |
| ART_A2.3 | | | Intertidal sediment |
| ART_A2.21/A2.22/A2.23 | | | Intertidal sediment |

| | | | |
|---|---|---|---|
| ART_A2.24 | Intertidal | A2 | Intertidal sediment |
| ART_A2.4 | Intertidal | A2 | Intertidal sediment |
| ART_A2.6 | Intertidal | A2 | Intertidal sediment |
| ART_A2.7 | Intertidal | A2 | Intertidal sediment |
| A2.21/A2.22/A2.23 | Intertidal | | Intertidal sediment |
| A2.24 | Intertidal | | Intertidal sediment |
| ART_A1 | Intertidal | | Intertidal hard structures |
| ART_A1.4 | Intertidal | | Intertidal hard structures |
| ART_A1_IGGI | Intertidal | | Intertidal hard structures |
| NE0017 | Watercourse footprint | | Watercourse footprint |

| Level 3 code |
| --- |
| |
| |
| |
| c1 |
| |
| |
| |
| |
| |
| |
| |
| |
| |
| g2 |
| g1 |
| g3 |
| g4 |
| |
| |
| g5 |
| |
| |
| |
| h3 |
| |
| |
| |
| |
| h1 |
| |
| |
| |
| |
| |
| |
| |

s1

s2

u1

f1


f2
w2
w1



| Level 3 Label |
| --- |
| Arable and horticulture |
| Arable and horticulture |
| Arable and horticulture |
| Arable and horticulture |
| Arable and horticulture |
| Arable and horticulture |
| Arable and horticulture |
| Arable and horticulture |
| Arable and horticulture |
| Arable and horticulture |
| Traditional orchards |
| Acid grassland |
| Floodplain Wetland Mosaic |
| Calcareous grassland |
| Acid grassland |
| Neutral grassland |
| Modified grassland |
| Acid grassland |
| Neutral grassland |
| Other grassland |
| Acid grassland |
| Calcareous grassland |
| Neutral grassland |
| Dense scrub |
| Dense scrub |
| Dense scrub |
| Dense scrub |
| Dense scrub |
| Dwarf shrub heath |
| Dense scrub |
| Dwarf shrub heath |
| Dense scrub |
| Dense scrub |
| Dense scrub |
| Dense scrub |
| Dwarf shrub heath |

| |
|---|
| Standing open water and canals |
| Built-up areas and gardens |
| Standing open water and canals |
| Standing open water and canals |
| Standing open water and canals |
| Standing open water and canals |
| Standing open water and canals |
| Standing open water and canals |
| Standing open water and canals |
| Standing open water and canals |
| Standing open water and canals |
| Inland rock |
| Supralittoral Sediment |
| Supralittoral Sediment |
| |
| |
| Inland rock |
| Inland rock |
| Supralittoral Rock |
| Inland rock |
| Built-up areas and gardens |
| Built-up areas and gardens |
| Built-up areas and gardens |
| Built-up areas and gardens |
| Built-up areas and gardens |
| Built-up areas and gardens |
| Built-up areas and gardens |
| Built-up areas and gardens |
| Built-up areas and gardens |
| Built-up areas and gardens |
| Built-up areas and gardens |
| Built-up areas and gardens |
| Built-up areas and gardens |
| Built-up areas and gardens |
| Built-up areas and gardens |
| Built-up areas and gardens |
| Built-up areas and gardens |
| Built-up areas and gardens |
| Built-up areas and gardens |
| Built-up areas and gardens |
| |
| Bog |
| Bog |

| |
|---|
| Fen marsh and swamp |
| Bog |
| Fen marsh and swamp |
| Fen marsh and swamp |
| Fen marsh and swamp |
| Fen marsh and swamp |
| Other woodland |
| Broadleaved mixed and yew woodland |
| Broadleaved mixed and yew woodland |
| Coniferous woodland |
| Coniferous woodland |
| Coniferous woodland |
| Broadleaved mixed and yew woodland |
| Broadleaved mixed and yew woodland |
| Broadleaved mixed and yew woodland |
| Broadleaved mixed and yew woodland |
| Broadleaved mixed and yew woodland |
| Broadleaved mixed and yew woodland |
| Other woodland |
| Coastal lagoons |
| High energy littoral rock |
| High energy littoral rock - on bedrock including chalk, peat or clay |
| Moderate energy littoral rock |
| Moderate energy littoral rock - on bedrock including chalk, peat or clay |
| Low energy littoral rock |
| Low energy littoral rock - on bedrock including chalk, peat or clay |
| Features of littoral rock |
| Features of littoral rock - on bedrock including chalk, peat or clay |
| Coastal saltmarshes and saline reedbeds |
| Artificial saltmarshes and saline reedbeds |
| Littoral coarse sediment |
| Littoral mud |
| Littoral mixed sediments |
| Littoral sediments dominated by aquatic angiosperms |
| Littoral seagrass - on peat, clay or chalk |
| Littoral biogenic reefs - Mussels |
| Littoral biogenic reefs - Sabellaria |
| Features of littoral sediment |
| Artificial littoral coarse sediment |
| Artificial littoral mud |
| Artificial littoral sand |

| |
|---|
| Artificial littoral mud |
| Artificial littoral mixed sediments |
| Artificial littoral seagrass |
| Artificial littoral biogenic reefs |
| Littoral sand |
| Littoral muddy sand |
| Artificial hard structures |
| Artificial features of hard structures |
| Artificial hard structures with Integrated Greening of Grey Infrastructure (IGGI) |
| Watercourse footprint |

| Level 4 code | Level 4 Label<br>(Priority Habitats in Bold) |
|---|---|
| | Arable field margins |
| | Arable field margins |
| | Arable field margins |
| c1a | Arable field margins |
| c1c | Cereal crops |
| | Cereal crops |
| c1f | Horticulture |
| c1e | Intensive orchards |
| c1d | Non-cereal crops |
| c1b | Temporary grass and clover leys |
| | Traditional orchards |
| g1c | Bracken |
| | Floodplain Wetland Mosaic |
| g2a | **Lowland calcareous grassland** |
| g1a | **Lowland dry acid grassland** |
| g3a | **Lowland meadows** |
| Carried forward | Modified grassland |
| g1d | Other lowland acid grassland |
| g3c | Other neutral grassland |
| | Tall herb communities |
| g1b | **Upland acid grassland** |
| g2b | **Upland calcareous grassland** |
| g3b | **Upland hay meadows** |
| h3a | Blackthorn scrub |
| h3d | Bramble scrub |
| h3e | Gorse scrub |
| h3f | Hawthorn scrub |
| h3b | Hazel scrub |
| h1a | **Lowland Heathland** |
| h3h | Mixed scrub |
| h1c | **Mountain heaths and willow scrub** |
| h3g | Rhododendron scrub |
| h3c | Sea buckthorn scrub |
| h3c | Other Sea buckthorn scrub |
| h3j | Willow scrub |
| h1b | **Upland Heathland** |

| | |
|---|---|
| r1d | **Aquifer fed naturally fluctuating water bodies** |
| | Ornamental lake or pond |
| | |
| | |
| | |
| | |
| | |
| | |
| r1b | |
| | |
| r1c | |
| | **Calaminarian grasslands** |
| | |
| s1c | |
| | Ephemeral |
| | Ephemeral |
| s1a | **Inland rock outcrop and scree habitats** |
| s1b | **Limestone pavement** |
| s2a | **Maritime cliff and slopes** |
| s1d | Other inland rock and scree |
| | Allotments |
| u1c | Artificial unvegetated, unsealed surface |
| | Bioswale |
| | |
| u1e | Built linear features |
| | Cemeteries and churchyards |
| u1b | Developed land; sealed surface |
| | |
| | Façade-bound green wall |
| | Ground based green wall |
| | Ground level planters |
| | Intensive green roof |
| | Introduced shrub |
| u1a | **Open Mosaic Habitats on Previously Developed Land** |
| | Rain garden |
| | Sand pit quarry or open cast mine |
| | Sustainable urban drainage feature |
| | Un-vegetated garden |
| | Vacant or derelict land |
| | Bare ground |
| | Vegetated garden |
| | Street Tree |
| | |
| f1a | **Blanket bog** |
| | **Depressions on Peat substrates (H7150)** |

| | |
|---|---|
| f2a | **Lowland fens** |
| f1b | **Lowland raised bog** |
| f2f | Oceanic Valley Mire[1] (D2.1) |
| f2b | **Purple moor grass and rush pastures** |
| f2e | **Reedbeds** |
| | Wetland - Transition mires and quaking bogs (H7140) |
| | Felled |
| w1c | **Lowland beech and yew woodland** |
| w1f | **Lowland mixed deciduous woodland** |
| w2a | **Native pine woodlands** |
| w2c | Other coniferous woodland |
| w2b | Other Scot's Pine woodland |
| w1g | Other woodland; broadleaved |
| w1h | Other woodland; mixed |
| w1e | **Upland birchwoods** |
| w1b | **Upland mixed ashwoods** |
| w1a | **Upland oakwood** |
| w1d | **Wet woodland** |
| | Wood-pasture and parkland |
| | |
| | |
| |

| | |
|---|---|
| | |
| | |
| | |
| | |
| | |
| | |
| | |
| | |
| | |
| | |

| Distinctiveness Category | Distinctiveness Score |
|---|---|
| Medium | 4 |
| Medium | 4 |
| Medium | 4 |
| Medium | 4 |
| Low | 2 |
| Low | 2 |
| Low | 2 |
| Low | 2 |
| Low | 2 |
| Low | 2 |
| High | 6 |
| Low | 2 |
| High | 6 |
| High | 6 |
| V.High | 8 |
| V.High | 8 |
| Low | 2 |
| Medium | 4 |
| Medium | 4 |
| High | 6 |
| Medium | 4 |
| High | 6 |
| V.High | 8 |
| Medium | 4 |
| Medium | 4 |
| Medium | 4 |
| Medium | 4 |
| Medium | 4 |
| High | 6 |
| Medium | 4 |
| V.High | 8 |
| Low | 2 |
| High | 6 |
| Low | 2 |
| Medium | 4 |
| High | 6 |

| | |
|---|---|
| V.High | 8 |
| Low | 2 |
| High | 6 |
| High | 6 |
| High | 6 |
| High | 6 |
| High | 6 |
| High | 6 |
| Medium | 4 |
| Medium | 4 |
| High | 6 |
| V.High | 8 |
| High | 6 |
| High | 6 |
| Low | 2 |
| Low | 2 |
| High | 6 |
| V.High | 8 |
| High | 6 |
| Medium | 4 |
| Low | 2 |
| V.Low | 0 |
| Low | 2 |
| Low | 2 |
| V.Low | 0 |
| Medium | 4 |
| V.Low | 0 |
| Low | 2 |
| Low | 2 |
| Low | 2 |
| Low | 2 |
| Medium | 4 |
| Low | 2 |
| High | 6 |
| Low | 2 |
| Low | 2 |
| Low | 2 |
| V.Low | 0 |
| Low | 2 |
| Low | 2 |
| Low | 2 |
| Medium | 4 |
| Medium | 4 |
| V.High | 8 |
| V.High | 8 |

| | |
|---|---|
| V.High | 8 |
| V.High | 8 |
| V.High | 8 |
| V.High | 8 |
| High | 6 |
| V.High | 8 |
| High | 6 |
| High | 6 |
| High | 6 |
| High | 6 |
| Low | 2 |
| Medium | 4 |
| Medium | 4 |
| Medium | 4 |
| High | 6 |
| High | 6 |
| High | 6 |
| High | 6 |
| V.High | 8 |
| High | 6 |
| High | 6 |
| V.High | 8 |
| High | 6 |
| V.High | 8 |
| High | 6 |
| V.High | 8 |
| High | 6 |
| V.High | 8 |
| High | 6 |
| Low | 2 |
| Medium | 4 |
| High | 6 |
| High | 6 |
| High | 6 |
| V.High | 8 |
| High | 6 |
| High | 6 |
| High | 6 |
| Low | 2 |
| Low | 2 |
| Low | 2 |

| | |
|---|---|
| Low | 2 |
| Low | 2 |
| Low | 2 |
| Low | 2 |
| Medium | 4 |
| High | 6 |
| Low | 2 |
| Low | 2 |
| Medium | 4 |
| V.low | 0 |

| Trading notes |
| --- |
| Same broad habitat or a higher distinctiveness habitat required (≥) |
| Same broad habitat or a higher distinctiveness habitat required (≥) |
| Same broad habitat or a higher distinctiveness habitat required (≥) |
| Same broad habitat or a higher distinctiveness habitat required (≥) |
| Same distinctiveness or better habitat required ≥ |
| Same distinctiveness or better habitat required ≥ |
| Same distinctiveness or better habitat required ≥ |
| Same distinctiveness or better habitat required ≥ |
| Same distinctiveness or better habitat required ≥ |
| Same distinctiveness or better habitat required ≥ |
| Same habitat required = |
| Same distinctiveness or better habitat required ≥ |
| Same habitat required = |
| Same habitat required = |
| Bespoke compensation likely to be required 🛠 |
| Bespoke compensation likely to be required 🛠 |
| Same distinctiveness or better habitat required ≥ |
| Same broad habitat or a higher distinctiveness habitat required (≥) |
| Same broad habitat or a higher distinctiveness habitat required (≥) |
| Same habitat required = |
| Same broad habitat or a higher distinctiveness habitat required (≥) |
| Same habitat required = |
| Bespoke compensation likely to be required 🛠 |
| Same broad habitat or a higher distinctiveness habitat required (≥) |
| Same broad habitat or a higher distinctiveness habitat required (≥) |
| Same broad habitat or a higher distinctiveness habitat required (≥) |
| Same broad habitat or a higher distinctiveness habitat required (≥) |
| Same broad habitat or a higher distinctiveness habitat required (≥) |
| Same habitat required = |
| Same broad habitat or a higher distinctiveness habitat required (≥) |
| Bespoke compensation likely to be required 🛠 |
| Same distinctiveness or better habitat required ≥ |
| Same habitat required = |
| Same distinctiveness or better habitat required ≥ |
| Same broad habitat or a higher distinctiveness habitat required (≥) |
| Same habitat required = |

| |
|---|
| Bespoke compensation likely to be required 🛠 |
| Same distinctiveness or better habitat required ≥ |
| Same habitat required = |
| Same habitat required = |
| Same habitat required = |
| Same habitat required = |
| Same habitat required = |
| Same habitat required = |
| Same broad habitat or a higher distinctiveness habitat required (≥) |
| Same broad habitat or a higher distinctiveness habitat required (≥) |
| Same habitat required = |
| Bespoke compensation likely to be required 🛠 |
| Same habitat required = |
| Same habitat required = |
| Same distinctiveness or better habitat required ≥ |
| Same distinctiveness or better habitat required ≥ |
| Same habitat required = |
| Bespoke compensation likely to be required 🛠 |
| Same habitat required = |
| Same broad habitat or a higher distinctiveness habitat required (≥) |
| Same distinctiveness or better habitat required ≥ |
| Compensation Not Required |
| Same distinctiveness or better habitat required ≥ |
| Same distinctiveness or better habitat required ≥ |
| Compensation Not Required |
| Same broad habitat or a higher distinctiveness habitat required (≥) |
| Compensation Not Required |
| Same distinctiveness or better habitat required ≥ |
| Same distinctiveness or better habitat required ≥ |
| Same distinctiveness or better habitat required ≥ |
| Same distinctiveness or better habitat required ≥ |
| Same broad habitat or a higher distinctiveness habitat required (≥) |
| Same distinctiveness or better habitat required ≥ |
| Same habitat required = |
| Same distinctiveness or better habitat required ≥ |
| Same distinctiveness or better habitat required ≥ |
| Same distinctiveness or better habitat required ≥ |
| Compensation Not Required |
| Same distinctiveness or better habitat required ≥ |
| Same distinctiveness or better habitat required ≥ |
| Same distinctiveness or better habitat required ≥ |
| Same broad habitat or a higher distinctiveness habitat required (≥) |
| Same broad habitat or a higher distinctiveness habitat required (≥) |
| Bespoke compensation likely to be required 🛠 |
| Bespoke compensation likely to be required 🛠 |

| |
|---|
| Bespoke compensation likely to be required 🛠 |
| Bespoke compensation likely to be required 🛠 |
| Bespoke compensation likely to be required 🛠 |
| Bespoke compensation likely to be required 🛠 |
| Same habitat required = |
| Bespoke compensation likely to be required 🛠 |
| Same habitat required = |
| Same habitat required = |
| Same habitat required = |
| Same habitat required = |
| Same distinctiveness or better habitat required ≥ |
| Same broad habitat or a higher distinctiveness habitat required (≥) |
| Same broad habitat or a higher distinctiveness habitat required (≥) |
| Same broad habitat or a higher distinctiveness habitat required (≥) |
| Same habitat required = |
| Same habitat required = |
| Same habitat required = |
| Same habitat required = |
| Bespoke compensation likely to be required 🛠 |
| Same habitat required = |
| Same habitat required = |
| Bespoke compensation likely to be required 🛠 |
| Same habitat required = |
| Bespoke compensation likely to be required 🛠 |
| Same habitat required = |
| Bespoke compensation likely to be required 🛠 |
| Same habitat required = |
| Bespoke compensation likely to be required 🛠 |
| Same habitat required = |
| Same distinctiveness or better habitat required ≥ |
| Same broad habitat or a higher distinctiveness habitat required (≥) |
| Same habitat required = |
| Same habitat required = |
| Same habitat required = |
| Bespoke compensation likely to be required 🛠 |
| Same habitat required = |
| Same habitat required = |
| Same habitat required = |
| Same distinctiveness or better habitat required ≥ |
| Same distinctiveness or better habitat required ≥ |
| Same distinctiveness or better habitat required ≥ |

| |
|---|
| Same distinctiveness or better habitat required ≥ |
| Same distinctiveness or better habitat required ≥ |
| Same distinctiveness or better habitat required ≥ |
| Same distinctiveness or better habitat required ≥ |
| Same broad habitat or a higher distinctiveness habitat required (≥) |
| Same habitat required = |
| Same distinctiveness or better habitat required ≥ |
| Same distinctiveness or better habitat required ≥ |
| Same broad habitat or a higher distinctiveness habitat required (≥) |
| Compensation Not Required |

| Technical Difficulty Creation | Multiplier | Technical Difficulty Enhancement |
|---|---|---|
| Low | 1 | Low |
| Low | 1 | Low |
| Low | 1 | Low |
| Low | 1 | Low |
| Low | 1 | Low |
| Low | 1 | Low |
| Low | 1 | Low |
| Low | 1 | Low |
| Low | 1 | Low |
| Low | 1 | Low |
| Low | 1 | Medium |
| Low | 1 | Low |
| High | 0.33 | Medium |
| High | 0.33 | High |
| High | 0.33 | High |
| High | 0.33 | Medium |
| Low | 1 | Low |
| Low | 1 | Low |
| Low | 1 | Low |
| High | 0.33 | High |
| Low | 1 | Low |
| High | 0.33 | High |
| High | 0.33 | Medium |
| Low | 1 | Low |
| Low | 1 | Low |
| Low | 1 | Low |
| Low | 1 | Low |
| Medium | 0.67 | Low |
| High | 0.33 | Medium |
| Low | 1 | Low |
| High | 0.33 | High |
| Low | 1 | Low |
| Medium | 0.67 | Low |
| Low | 1 | Low |
| Medium | 0.67 | Low |
| Medium | 0.67 | Medium |

| | | |
|---|---|---|
| Very High | 0.1 | High |
| Low | 1 | High |
| High | 0.33 | High |
| High | 0.33 | Medium |
| High | 0.33 | High |
| High | 0.33 | High |
| High | 0.33 | High |
| Medium | 0.67 | Medium |
| Low | 1 | Medium |
| Medium | 0.67 | Medium |
| Medium | 0.67 | Medium |
| Very High | 0.1 | Medium |
| Very High | 0.1 | Medium |
| Very High | 0.1 | Medium |
| Low | 1 | Medium |
| Low | 1 | Medium |
| High | 0.33 | Low |
| Very High | 0.1 | Medium |
| High | 0.33 | Medium |
| Medium | 0.67 | Medium |
| Low | 1 | Low |
| Low | 1 | Low |
| Medium | 0.67 | Low |
| Low | 1 | Low |
| Low | 1 | Low |
| Medium | 0.67 | Low |
| Low | 1 | Medium |
| Low | 1 | Low |
| Medium | 0.67 | Medium |
| Medium | 0.67 | Medium |
| Low | 1 | Low |
| Medium | 0.67 | Medium |
| Low | 1 | Low |
| Medium | 0.67 | Medium |
| Low | 1 | Low |
| Medium | 0.67 | Medium |
| Medium | 0.67 | Medium |
| Low | 1 | Low |
| Low | 1 | Low |
| Low | 1 | Low |
| Low | 1 | Low |
| Low | 1 | Low |
| Low | 1 | Low |
| Very High | 0.1 | High |
| Very High | 0.1 | High |

| | | |
|---|---|---|
| High | 0.33 | High |
| Very High | 0.1 | High |
| Very High | 0.1 | High |
| High | 0.33 | High |
| Medium | 0.67 | Medium |
| Very High | 0.1 | High |
| High | 0.33 | Low |
| High | 0.33 | High |
| High | 0.33 | High |
| High | 0.33 | High |
| Low | 1 | Low |
| Medium | 0.67 | Medium |
| Low | 1 | Low |
| Low | 1 | Low |
| Medium | 0.67 | Medium |
| High | 0.33 | High |
| High | 0.33 | High |
| Medium | 0.67 | Medium |
| Very High | 0.1 | High |
| Medium | 0.67 | Medium |
| High | 0.33 | Medium |
| Very High | 0.1 | Medium |
| High | 0.33 | Medium |
| Very High | 0.1 | Medium |
| High | 0.33 | Medium |
| Very High | 0.1 | Medium |
| High | 0.33 | Medium |
| Very High | 0.1 | Medium |
| High | 0.33 | Medium |
| High | 0.33 | Medium |
| Medium | 0.67 | Medium |
| High | 0.33 | Medium |
| High | 0.33 | Medium |
| High | 0.33 | High |
| Very High | 0.1 | High |
| High | 0.33 | Medium |
| High | 0.33 | Medium |
| High | 0.33 | Medium |
| Medium | 0.67 | Medium |
| High | 0.33 | Medium |
| Medium | 0.67 | Medium |

| | | |
|---|---|---|
| High | 0.33 | Medium |
| High | 0.33 | Medium |
| High | 0.33 | High |
| High | 0.33 | Medium |
| Medium | 0.67 | Medium |
| High | 0.33 | Medium |
| Medium | 0.67 | Medium |
| Medium | 0.67 | Medium |
| Medium | 0.67 | Medium |
| Medium | 0.67 | Very High |

| Multiplier | Basic Description | Condition Assessment Notes |
|---|---|---|
| 1 | | |
| 1 | | |
| 1 | | |
| 1 | | |
| 1 | | |
| 1 | | |
| 1 | | |
| 1 | | |
| 1 | | |
| 1 | | |
| 0.67 | | |
| 1 | | |
| 0.67 | | |
| 0.33 | | |
| 0.33 | | |
| 0.67 | | |
| 1 | | |
| 1 | | |
| 1 | | |
| 0.33 | | |
| 1 | | |
| 0.33 | | |
| 0.67 | | |
| 1 | | |
| 1 | | |
| 1 | | |
| 1 | | |
| 1 | | |
| 0.67 | | |
| 1 | To include scattered mixed scrub over grassland | |
| 0.33 | | |
| 1 | | |
| 1 | | |
| 1 | | |
| 1 | | |
| 0.67 | | |

| | | |
|---|---|---|
| 0.33 | | |
| 0.33 | | |
| 0.33 | | |
| 0.67 | | |
| 0.33 | | |
| 0.33 | | |
| 0.33 | | |
| 0.67 | | |
| 0.67 | | |
| 0.67 | | |
| 0.67 | | |
| 0.67 | | |
| 0.67 | | |
| 0.67 | | |
| 0.67 | Including low value tall herb | |
| 0.67 | | |
| 1 | | |
| 0.67 | | |
| 0.67 | | |
| 0.67 | | |
| 1 | | |
| 1 | | |
| 1 | | |
| 1 | | |
| 1 | | |
| 1 | | |
| 0.67 | | |
| 1 | | |
| 0.67 | | |
| 0.67 | | |
| 1 | | |
| 0.67 | | |
| 1 | | |
| 0.67 | | |
| 1 | | |
| 0.67 | | |
| 0.67 | | |
| 1 | | |
| 1 | Justify why not Open Mosaic Habitat. | |
| 1 | Justify why not Open Mosaic Habitat. | |
| 1 | | |
| 1 | | |
| 1 | | |
| 0.33 | | |
| 0.33 | | |

| | | |
|---|---|---|
| 0.33 | | |
| 0.33 | | |
| 0.33 | | |
| 0.33 | | |
| 0.67 | | |
| 0.33 | | |
| 1 | | |
| 0.33 | | |
| 0.33 | | |
| 0.33 | | |
| 1 | | |
| 0.67 | | |
| 1 | | |
| 1 | | |
| 0.67 | | |
| 0.33 | | |
| 0.33 | | |
| 0.67 | | |
| 0.33 | | |
| 0.67 | | |
| 0.67 | | |
| 0.67 | | |
| 0.67 | | |
| 0.67 | | |
| 0.67 | | |
| 0.67 | | |
| 0.67 | | |
| 0.67 | | |
| 0.67 | | |
| 0.67 | | |
| 0.67 | | |
| 0.67 | | |
| 0.33 | | |
| 0.33 | | |
| 0.67 | | |
| 0.67 | | |
| 0.67 | | |
| 0.67 | | |
| 0.67 | | |
| 0.67 | | |

| | | |
|---|---|---|
| 0.67 | | |
| 0.67 | | |
| 0.33 | | |
| 0.67 | | |
| 0.67 | | |
| 0.67 | | |
| 0.67 | | |
| 0.67 | | |
| 0.67 | | |
| 0.1 | Area footprint of watercourse included in the watercourse tab | |

| Distinctiveness category |
| --- |
| V.High |
| High |
| Medium |
| Low |
| V.Low |

| Distinctiveness categories | |
|---|---|
| **Distinctiveness score** | **Sugested action** |
| 8 | **Bespoke compensation likely to be required** |
| 6 | **Same habitat required =** |
| 4 | **Same broad habitat or a higher distinctiveness habitat required (≥)** |
| 2 | **Same distinctiveness or better habitat required ≥** |
| 0 | **Compensation Not Required** |

| Condition categories | |
|---|---|
| **Condition Multiplier** | **Condition Assesmennt Score** |
| Good | 3 |
| Fairly Good | 2.5 |
| Moderate | 2 |
| Fairly Poor | 1.5 |
| Poor | 1 |
| Condition Assessment N/A | 1 |
| N/A - Other | 0 |

| Bespoke Compensation For Unaceptable losses agreed |
| --- |
| Yes |
| No |

| Broad Habitats |
| --- |
| Cropland |
| Grassland |
| Heathland and shrub |
| Lakes |
| Sparsely vegetated land |
| Urban |
| Wetland |
| Woodland and forest |
| Coastal lagoons |
| Rocky shore |
| Coastal saltmarsh |
| Intertidal sediment |
| Intertidal hard structures |
| Watercourse footprint |
| Individual trees |

| Conditional Broad Habitat Label |
| --- |
| Cropland |
| Grassland |
| Heathland_and_shrub |
| Lakes |
| Sparsely_vegetated_land |
| Urban |
| Wetland |
| Woodland_and_forest |
| Coastal_lagoons |
| Rocky_shore |
| Coastal_saltmarsh |
| Intertidal_sediment |
| Intertidal_hard_structures |
| Watercourse_footprint |
| Individual_trees |

Return To Start

| 1 |
| --- |
| **Habitat Description** |
| Cropland - Arable field margins cultivated annually |
| Cropland - Arable field margins game bird mix |
| Cropland - Arable field margins pollen and nectar |
| Cropland - Arable field margins tussocky |
| Cropland - Cereal crops |
| Cropland - Winter stubble |
| Cropland - Horticulture |
| Cropland - Intensive orchards |
| Cropland - Non-cereal crops |
| Cropland - Temporary grass and clover leys |
| Grassland - Traditional orchards |
| Grassland - Bracken |
| Grassland - Floodplain wetland mosaic and CFGM |
| Grassland - Lowland calcareous grassland |
| Grassland - Lowland dry acid grassland |
| Grassland - Lowland meadows |
| Grassland - Modified grassland |
| Grassland - Other lowland acid grassland |
| Grassland - Other neutral grassland |
| Grassland - Tall herb communities (H6430) |
| Grassland - Upland acid grassland |
| Grassland - Upland calcareous grassland |
| Grassland - Upland hay meadows |
| Heathland and shrub - Blackthorn scrub |
| Heathland and shrub - Bramble scrub |
| Heathland and shrub - Gorse scrub |
| Heathland and shrub - Hawthorn scrub |
| Heathland and shrub - Hazel scrub |
| Heathland and shrub - Lowland heathland |
| Heathland and shrub - Mixed scrub |
| Heathland and shrub - Mountain heaths and willow scrub |
| Heathland and shrub - Rhododendron scrub |
| Heathland and shrub - Dunes with sea buckthorn (H2160) |
| Heathland and shrub - Other sea buckthorn scrub |
| Heathland and shrub - Willow scrub |
| Heathland and shrub - Upland heathland |
| Lakes - Aquifer fed naturally fluctuating water bodies |

| |
|---|
| Lakes - Ornamental lake or pond |
| Lakes - High alkalinity lakes |
| Lakes - Low alkalinity lakes |
| Lakes - Marl lakes |
| Lakes - Moderate alkalinity lakes |
| Lakes - Peat lakes |
| Lakes - Ponds (priority habitat) |
| Lakes - Ponds (non-priority habitat) |
| Lakes - Reservoirs |
| Lakes - Temporary lakes ponds and pools (H3170) |
| Sparsely vegetated land - Calaminarian grasslands |
| Sparsely vegetated land - Coastal sand dunes |
| Sparsely vegetated land - Coastal vegetated shingle |
| Sparsely vegetated land - Ruderal/Ephemeral |
| Sparsely vegetated land - Tall forbs |
| Sparsely vegetated land - Inland rock outcrop and scree habitats |
| Sparsely vegetated land - Limestone pavement |
| Sparsely vegetated land - Maritime cliff and slopes |
| Sparsely vegetated land - Other inland rock and scree |
| Urban - Allotments |
| Urban - Artificial unvegetated, unsealed surface |
| Urban - Bioswale |
| Urban - Intensive green roof |
| Urban - Built linear features |
| Urban - Cemeteries and churchyards |
| Urban - Developed land; sealed surface |
| Urban - Other green roof |
| Urban - Facade-bound green wall |
| Urban - Ground based green wall |
| Urban - Ground level planters |
| Urban - Biodiverse green roof |
| Urban - Introduced shrub |
| Urban - Open mosaic habitats on previously developed land |
| Urban - Rain garden |
| Urban - Actively worked sand pit quarry or open cast mine |
| Individual trees - Urban tree |
| Urban - Sustainable drainage system |
| Urban - Unvegetated garden |
| Urban - Vacant or derelict land |
| Urban - Bare ground |
| Urban - Vegetated garden |
| Wetland - Blanket bog |
| Wetland - Depressions on peat substrates (H7150) |
| Wetland - Fens (upland and lowland) |
| Wetland - Lowland raised bog |
| Wetland - Oceanic valley mire[1] (D2.1) |
| Wetland - Purple moor grass and rush pastures |
| Wetland - Reedbeds |
| Wetland - Transition mires and quaking bogs (H7140) |
| Woodland and forest - Felled |
| Woodland and forest - Lowland beech and yew woodland |

| |
|---|
| Woodland and forest - Lowland mixed deciduous woodland |
| Woodland and forest - Native pine woodlands |
| Woodland and forest - Other coniferous woodland |
| Woodland and forest - Other Scot's pine woodland |
| Woodland and forest - Other woodland; broadleaved |
| Woodland and forest - Other woodland; mixed |
| Woodland and forest - Upland birchwoods |
| Woodland and forest - Upland mixed ashwoods |
| Woodland and forest - Upland oakwood |
| Woodland and forest - Wet woodland |
| Woodland and forest - Wood-pasture and parkland |
| Coastal lagoons - Coastal lagoons |
| Rocky shore - High energy littoral rock |
| Rocky shore - High energy littoral rock - on peat, clay or chalk |
| Rocky shore - Moderate energy littoral rock |
| Rocky shore - Moderate energy littoral rock - on peat, clay or chalk |
| Rocky shore - Low energy littoral rock |
| Rocky shore - Low energy littoral rock - on peat, clay or chalk |
| Rocky shore - Features of littoral rock |
| Rocky shore - Features of littoral rock - on peat, clay or chalk |
| Intertidal sediment - Littoral coarse sediment |
| Intertidal sediment - Littoral mud |
| Intertidal sediment - Littoral mixed sediments |
| Coastal saltmarsh - Saltmarshes and saline reedbeds |
| Coastal saltmarsh - Artificial saltmarshes and saline reedbeds |
| Intertidal sediment - Littoral seagrass |
| Intertidal sediment - Littoral seagrass on peat, clay or chalk |
| Intertidal sediment - Littoral biogenic reefs - Mussels |
| Intertidal sediment - Littoral biogenic reefs - Sabellaria |
| Intertidal sediment - Features of littoral sediment |
| Intertidal sediment - Artificial littoral coarse sediment |
| Intertidal sediment - Artificial littoral mud |
| Intertidal sediment - Artificial littoral sand |
| Intertidal sediment - Artificial littoral muddy sand |
| Intertidal sediment - Artificial littoral mixed sediments |
| Intertidal sediment - Artificial littoral seagrass |
| Intertidal sediment - Artificial littoral biogenic reefs |
| Intertidal sediment - Littoral sand |
| Intertidal sediment - Littoral muddy sand |
| Intertidal hard structures - Artificial hard structures |
| Intertidal hard structures - Artificial features of hard structures |
| Intertidal hard structures - Artificial hard structures with integrated greening of grey infrastructure (IGGI) |
| Watercourse footprint - Watercourse footprint |
| Individual trees - Rural tree |
| 0 |
| 0 |
| 0 |
| 0 |
| 0 |

# Hedgerows and lines of trees

| 1 |
| --- |
| **Hedgerow type** |
| Species-rich native hedgerow with trees - associated with bank or ditch |
| Species-rich native hedgerow with trees |
| Species-rich native hedgerow - associated with bank or ditch |
| Native hedgerow with trees - associated with bank or ditch |
| Species-rich native hedgerow |
| Native hedgerow - associated with bank or ditch |
| Native hedgerow with trees |
| Ecologically valuable line of trees |
| Ecologically valuable line of trees - associated with bank or ditch |
| Native hedgerow |
| Line of trees |
| Line of trees - associated with bank or ditch |
| Non-native and ornamental hedgerow |

# Watercourses

| 1 |
| --- |
| **Watercourse type** |
| Priority habitat |
| Other rivers and streams |
| Ditches |
| Canals |
| Culvert |

| 2 | 3 |
|---|---|
| **Group** | **Distinctiveness** |
| Cropland | Medium |
| Cropland | Medium |
| Cropland | Medium |
| Cropland | Medium |
| Cropland | Low |
| Cropland | Low |
| Cropland | Low |
| Cropland | Low |
| Cropland | Low |
| Cropland | Low |
| Grassland | High |
| Grassland | Low |
| Grassland | High |
| Grassland | High |
| Grassland | V.High |
| Grassland | V.High |
| Grassland | Low |
| Grassland | Medium |
| Grassland | Medium |
| Grassland | High |
| Grassland | Medium |
| Grassland | High |
| Grassland | V.High |
| Heathland and shrub | Medium |
| Heathland and shrub | Medium |
| Heathland and shrub | Medium |
| Heathland and shrub | Medium |
| Heathland and shrub | High |
| Heathland and shrub | Medium |
| Heathland and shrub | V.High |
| Heathland and shrub | Low |
| Heathland and shrub | High |
| Heathland and shrub | Low |
| Heathland and shrub | Medium |
| Heathland and shrub | High |
| Lakes | V.High |

| | |
|---|---|
| Lakes | Low |
| Lakes | High |
| Lakes | High |
| Lakes | High |
| Lakes | High |
| Lakes | High |
| Lakes | High |
| Lakes | Medium |
| Lakes | Medium |
| Lakes | High |
| Sparsely vegetated land | V.High |
| Sparsely vegetated land | High |
| Sparsely vegetated land | High |
| Sparsely vegetated land | Low |
| Sparsely vegetated land | Low |
| Sparsely vegetated land | High |
| Sparsely vegetated land | V.High |
| Sparsely vegetated land | High |
| Sparsely vegetated land | Medium |
| Urban | Low |
| Urban | V.Low |
| Urban | Low |
| Urban | Low |
| Urban | V.Low |
| Urban | Medium |
| Urban | V.Low |
| Urban | Low |
| Urban | Low |
| Urban | Low |
| Urban | Low |
| Urban | Medium |
| Urban | Low |
| Urban | High |
| Urban | Low |
| Urban | Low |
| Individual trees | Medium |
| Urban | Low |
| Urban | V.Low |
| Urban | Low |
| Urban | Low |
| Urban | Low |
| Wetland | V.High |
| Wetland | V.High |
| Wetland | V.High |
| Wetland | V.High |
| Wetland | V.High |
| Wetland | V.High |
| Wetland | High |
| Wetland | V.High |
| Woodland and forest | High |
| Woodland and forest | High |

| | |
|---|---|
| Woodland and forest | High |
| Woodland and forest | High |
| Woodland and forest | Low |
| Woodland and forest | Medium |
| Woodland and forest | Medium |
| Woodland and forest | Medium |
| Woodland and forest | High |
| Woodland and forest | High |
| Woodland and forest | High |
| Woodland and forest | High |
| Woodland and forest | V.High |
| Coastal lagoons | High |
| Rocky shore | High |
| Rocky shore | V.High |
| Rocky shore | High |
| Rocky shore | V.High |
| Rocky shore | High |
| Rocky shore | V.High |
| Rocky shore | High |
| Rocky shore | V.High |
| Intertidal sediment | Medium |
| Intertidal sediment | High |
| Intertidal sediment | High |
| Coastal saltmarsh | High |
| Coastal saltmarsh | Low |
| Intertidal sediment | High |
| Intertidal sediment | V.High |
| Intertidal sediment | High |
| Intertidal sediment | High |
| Intertidal sediment | High |
| Intertidal sediment | Low |
| Intertidal sediment | Low |
| Intertidal sediment | Low |
| Intertidal sediment | Low |
| Intertidal sediment | Low |
| Intertidal sediment | Low |
| Intertidal sediment | Low |
| Intertidal sediment | Medium |
| Intertidal sediment | High |
| Intertidal hard structures | Low |
| Intertidal hard structures | Low |
| Intertidal hard structures | Medium |
| Watercourse footprint | V.Low |
| Individual trees | Medium |
| 0 | 0 |
| 0 | 0 |
| 0 | 0 |
| 0 | 0 |
| 0 | 0 |

| 2 | 3 |
|---|---|
| **Group** | **Distinctivness** |
| Hedgerow | V.High |
| Hedgerow | High |
| Hedgerow | High |
| Hedgerow | High |
| Hedgerow | Medium |
| Hedgerow | Medium |
| Hedgerow | Medium |
| Hedgerow | Medium |
| Hedgerow | Medium |
| Hedgerow | Low |
| Hedgerow | Low |
| Hedgerow | Low |
| Hedgerow | V.Low |

| 2 | 3 |
|---|---|
| **Group** | **Distinctivness** |
| Watercourses | V.High |
| Watercourses | High |
| Watercourses | Medium |
| Watercourses | Medium |
| Watercourses | Low |

| 4 | 5 |
|---|---|
| **Trading Notes** | **Existing area baseline on-site** |
| Same broad habitat or a higher distinctiveness habitat required (≥) | 0.00 |
| Same broad habitat or a higher distinctiveness habitat required (≥) | 0.00 |
| Same broad habitat or a higher distinctiveness habitat required (≥) | 0.00 |
| Same broad habitat or a higher distinctiveness habitat required (≥) | 0.00 |
| Same distinctiveness or better habitat required ≥ | 12.52 |
| Same distinctiveness or better habitat required ≥ | 0.00 |
| Same distinctiveness or better habitat required ≥ | 0.00 |
| Same distinctiveness or better habitat required ≥ | 0.00 |
| Same distinctiveness or better habitat required ≥ | 0.00 |
| Same distinctiveness or better habitat required ≥ | 0.00 |
| Same habitat required = | 0.00 |
| Same distinctiveness or better habitat required ≥ | 0.00 |
| Same habitat required = | 0.00 |
| Same habitat required = | 0.00 |
| Bespoke compensation likely to be required | 0.00 |
| Bespoke compensation likely to be required | 0.00 |
| Same distinctiveness or better habitat required ≥ | 0.00 |
| Same broad habitat or a higher distinctiveness habitat required (≥) | 0.00 |
| Same broad habitat or a higher distinctiveness habitat required (≥) | 0.38 |
| Same habitat required = | 0.00 |
| Same broad habitat or a higher distinctiveness habitat required (≥) | 0.00 |
| Same habitat required = | 0.00 |
| Bespoke compensation likely to be required | 0.00 |
| Same broad habitat or a higher distinctiveness habitat required (≥) | 0.00 |
| Same broad habitat or a higher distinctiveness habitat required (≥) | 0.00 |
| Same broad habitat or a higher distinctiveness habitat required (≥) | 0.00 |
| Same broad habitat or a higher distinctiveness habitat required (≥) | 0.00 |
| Same broad habitat or a higher distinctiveness habitat required (≥) | 0.00 |
| Same habitat required = | 0.00 |
| Same broad habitat or a higher distinctiveness habitat required (≥) | 0.14 |
| Bespoke compensation likely to be required | 0.00 |
| Same distinctiveness or better habitat required ≥ | 0.00 |
| Same habitat required = | 0.00 |
| Same distinctiveness or better habitat required ≥ | 0.00 |
| Same broad habitat or a higher distinctiveness habitat required (≥) | 0.00 |
| Same habitat required = | 0.00 |
| Bespoke compensation likely to be required | 0.00 |

| | |
|---|---|
| Same distinctiveness or better habitat required ≥ | 0.00 |
| Same habitat required = | 0.00 |
| Same habitat required = | 0.00 |
| Same habitat required = | 0.00 |
| Same habitat required = | 0.00 |
| Same habitat required = | 0.00 |
| Same habitat required = | 0.00 |
| Same broad habitat or a higher distinctiveness habitat required (≥) | 0.00 |
| Same broad habitat or a higher distinctiveness habitat required (≥) | 0.00 |
| Same habitat required = | 0.00 |
| Bespoke compensation likely to be required | 0.00 |
| Same habitat required = | 0.00 |
| Same habitat required = | 0.00 |
| Same distinctiveness or better habitat required ≥ | 0.00 |
| Same distinctiveness or better habitat required ≥ | 0.00 |
| Same habitat required = | 0.00 |
| Bespoke compensation likely to be required | 0.00 |
| Same habitat required = | 0.00 |
| Same broad habitat or a higher distinctiveness habitat required (≥) | 0.00 |
| Same distinctiveness or better habitat required ≥ | 0.00 |
| Compensation Not Required | 0.45 |
| Same distinctiveness or better habitat required ≥ | 0.00 |
| Same distinctiveness or better habitat required ≥ | 0.00 |
| Compensation Not Required | 0.00 |
| Same broad habitat or a higher distinctiveness habitat required (≥) | 0.00 |
| Compensation Not Required | 0.00 |
| Same distinctiveness or better habitat required ≥ | 0.00 |
| Same distinctiveness or better habitat required ≥ | 0.00 |
| Same distinctiveness or better habitat required ≥ | 0.00 |
| Same distinctiveness or better habitat required ≥ | 0.00 |
| Same broad habitat or a higher distinctiveness habitat required (≥) | 0.00 |
| Same distinctiveness or better habitat required ≥ | 0.00 |
| Same habitat required = | 0.00 |
| Same distinctiveness or better habitat required ≥ | 0.00 |
| Same distinctiveness or better habitat required ≥ | 0.00 |
| Same broad habitat or a higher distinctiveness habitat required (≥) | 0.04 |
| Same distinctiveness or better habitat required ≥ | 0.00 |
| Compensation Not Required | 0.00 |
| Same distinctiveness or better habitat required ≥ | 0.00 |
| Same distinctiveness or better habitat required ≥ | 0.00 |
| Same distinctiveness or better habitat required ≥ | 0.00 |
| Bespoke compensation likely to be required | 0.00 |
| Bespoke compensation likely to be required | 0.00 |
| Bespoke compensation likely to be required | 0.00 |
| Bespoke compensation likely to be required | 0.00 |
| Bespoke compensation likely to be required | 0.00 |
| Bespoke compensation likely to be required | 0.00 |
| Same habitat required = | 0.00 |
| Bespoke compensation likely to be required | 0.00 |
| Same habitat required = | 0.00 |
| Same habitat required = | 0.00 |

| | |
|---|---|
| Same habitat required = | 0.40 |
| Same habitat required = | 0.00 |
| Same distinctiveness or better habitat required ≥ | 0.00 |
| Same broad habitat or a higher distinctiveness habitat required (≥) | 0.00 |
| Same broad habitat or a higher distinctiveness habitat required (≥) | 0.75 |
| Same broad habitat or a higher distinctiveness habitat required (≥) | 0.00 |
| Same habitat required = | 0.00 |
| Same habitat required = | 0.00 |
| Same habitat required = | 0.00 |
| Same habitat required = | 0.00 |
| Bespoke compensation likely to be required 🛠 | 0.00 |
| Same habitat required = | 0.00 |
| Same habitat required = | 0.00 |
| Bespoke compensation likely to be required 🛠 | 0.00 |
| Same habitat required = | 0.00 |
| Bespoke compensation likely to be required 🛠 | 0.00 |
| Same habitat required = | 0.00 |
| Bespoke compensation likely to be required 🛠 | 0.00 |
| Same habitat required = | 0.00 |
| Bespoke compensation likely to be required 🛠 | 0.00 |
| Same broad habitat or a higher distinctiveness habitat required (≥) | 0.00 |
| Same habitat required = | 0.00 |
| Same habitat required = | 0.00 |
| Same habitat required = | 0.00 |
| Same distinctiveness or better habitat required ≥ | 0.00 |
| Same habitat required = | 0.00 |
| Bespoke compensation likely to be required 🛠 | 0.00 |
| Same habitat required = | 0.00 |
| Same habitat required = | 0.00 |
| Same habitat required = | 0.00 |
| Same distinctiveness or better habitat required ≥ | 0.00 |
| Same distinctiveness or better habitat required ≥ | 0.00 |
| Same distinctiveness or better habitat required ≥ | 0.00 |
| Same distinctiveness or better habitat required ≥ | 0.00 |
| Same distinctiveness or better habitat required ≥ | 0.00 |
| Same distinctiveness or better habitat required ≥ | 0.00 |
| Same distinctiveness or better habitat required ≥ | 0.00 |
| Same broad habitat or a higher distinctiveness habitat required (≥) | 0.00 |
| Same habitat required = | 0.00 |
| Same distinctiveness or better habitat required ≥ | 0.00 |
| Same distinctiveness or better habitat required ≥ | 0.00 |
| Same broad habitat or a higher distinctiveness habitat required (≥) | 0.00 |
| | 0.00 |
| Same broad habitat or a higher distinctiveness habitat required (≥) | 0.00 |
| 0 | 0.00 |
| 0 | 0.00 |
| 0 | 0.00 |
| 0 | 0.00 |
| 0 | 0.00 |

| 4 | 5 |
|---|---|
| **Trading Notes** | **Existing length baseline on-site** |
| Like for like | 0.00 |
| Like for like or better | 0.00 |
| Like for like or better | 0.00 |
| Like for like or better | 0.19 |
| Same distinctiveness band or better | 0.30 |
| Same distinctiveness band or better | 0.25 |
| Same distinctiveness band or better | 0.00 |
| Same distinctiveness band or better | 0.00 |
| Same distinctiveness band or better | 0.00 |
| Same distinctiveness band or better | 0.73 |
| Same distinctiveness band or better | 0.00 |
| Same distinctiveness band or better | 0.00 |
| Same distinctiveness band or better | 0.00 |

| 4 | 5 |
|---|---|
| **Trading Notes** | **Existing length baseline on-site** |
| Loss Unacceptable | 0.00 |
| Avoid | 0.00 |
| Avoid, Mitigate or Compensate | 0.00 |
| Avoid, Mitigate or Compensate | 0.00 |
| Mitigate or Compensate | 0.00 |

| 6 | 7 | 8 | 9 | 10 |
|---|---|---|---|---|
| Existing units baseline on-site | Existing area retained on-site | Existing units retained on-site | Existing area lost on-site | Existing units lost baseline on-site |
| 0.00 | 0.00 | 0.00 | 0.00 | 0.00 |
| 0.00 | 0.00 | 0.00 | 0.00 | 0.00 |
| 0.00 | 0.00 | 0.00 | 0.00 | 0.00 |
| 0.00 | 0.00 | 0.00 | 0.00 | 0.00 |
| 25.04 | 0.00 | 0.00 | 12.52 | 25.04 |
| 0.00 | 0.00 | 0.00 | 0.00 | 0.00 |
| 0.00 | 0.00 | 0.00 | 0.00 | 0.00 |
| 0.00 | 0.00 | 0.00 | 0.00 | 0.00 |
| 0.00 | 0.00 | 0.00 | 0.00 | 0.00 |
| 0.00 | 0.00 | 0.00 | 0.00 | 0.00 |
| 0.00 | 0.00 | 0.00 | 0.00 | 0.00 |
| 0.00 | 0.00 | 0.00 | 0.00 | 0.00 |
| 0.00 | 0.00 | 0.00 | 0.00 | 0.00 |
| 0.00 | 0.00 | 0.00 | 0.00 | 0.00 |
| 0.00 | 0.00 | 0.00 | 0.00 | 0.00 |
| 0.00 | 0.00 | 0.00 | 0.00 | 0.00 |
| 0.00 | 0.00 | 0.00 | 0.00 | 0.00 |
| 0.00 | 0.00 | 0.00 | 0.00 | 0.00 |
| 0.00 | 0.00 | 0.00 | 0.00 | 0.00 |
| 3.33 | 0.00 | 0.00 | 0.38 | 3.33 |
| 0.00 | 0.00 | 0.00 | 0.00 | 0.00 |
| 0.00 | 0.00 | 0.00 | 0.00 | 0.00 |
| 0.00 | 0.00 | 0.00 | 0.00 | 0.00 |
| 0.00 | 0.00 | 0.00 | 0.00 | 0.00 |
| 0.00 | 0.00 | 0.00 | 0.00 | 0.00 |
| 0.00 | 0.00 | 0.00 | 0.00 | 0.00 |
| 0.00 | 0.00 | 0.00 | 0.00 | 0.00 |
| 0.00 | 0.00 | 0.00 | 0.00 | 0.00 |
| 0.00 | 0.00 | 0.00 | 0.00 | 0.00 |
| 1.23 | 0.00 | 0.00 | 0.14 | 1.23 |
| 0.00 | 0.00 | 0.00 | 0.00 | 0.00 |
| 0.00 | 0.00 | 0.00 | 0.00 | 0.00 |
| 0.00 | 0.00 | 0.00 | 0.00 | 0.00 |
| 0.00 | 0.00 | 0.00 | 0.00 | 0.00 |
| 0.00 | 0.00 | 0.00 | 0.00 | 0.00 |
| 0.00 | 0.00 | 0.00 | 0.00 | 0.00 |
| 0.00 | 0.00 | 0.00 | 0.00 | 0.00 |

| | | | | |
|---|---|---|---|---|
| 0.00 | 0.00 | 0.00 | 0.00 | 0.00 |
| 0.00 | 0.00 | 0.00 | 0.00 | 0.00 |
| 0.00 | 0.00 | 0.00 | 0.00 | 0.00 |
| 0.00 | 0.00 | 0.00 | 0.00 | 0.00 |
| 0.00 | 0.00 | 0.00 | 0.00 | 0.00 |
| 0.00 | 0.00 | 0.00 | 0.00 | 0.00 |
| 0.00 | 0.00 | 0.00 | 0.00 | 0.00 |
| 0.00 | 0.00 | 0.00 | 0.00 | 0.00 |
| 0.00 | 0.00 | 0.00 | 0.00 | 0.00 |
| 0.00 | 0.00 | 0.00 | 0.00 | 0.00 |
| 0.00 | 0.00 | 0.00 | 0.00 | 0.00 |
| 0.00 | 0.00 | 0.00 | 0.00 | 0.00 |
| 0.00 | 0.00 | 0.00 | 0.00 | 0.00 |
| 0.00 | 0.00 | 0.00 | 0.00 | 0.00 |
| 0.00 | 0.00 | 0.00 | 0.00 | 0.00 |
| 0.00 | 0.00 | 0.00 | 0.00 | 0.00 |
| 0.00 | 0.00 | 0.00 | 0.00 | 0.00 |
| 0.00 | 0.00 | 0.00 | 0.00 | 0.00 |
| 0.00 | 0.00 | 0.00 | 0.00 | 0.00 |
| 0.00 | 0.00 | 0.00 | 0.00 | 0.00 |
| 0.00 | 0.00 | 0.00 | 0.45 | 0.00 |
| 0.00 | 0.00 | 0.00 | 0.00 | 0.00 |
| 0.00 | 0.00 | 0.00 | 0.00 | 0.00 |
| 0.00 | 0.00 | 0.00 | 0.00 | 0.00 |
| 0.00 | 0.00 | 0.00 | 0.00 | 0.00 |
| 0.00 | 0.00 | 0.00 | 0.00 | 0.00 |
| 0.00 | 0.00 | 0.00 | 0.00 | 0.00 |
| 0.00 | 0.00 | 0.00 | 0.00 | 0.00 |
| 0.00 | 0.00 | 0.00 | 0.00 | 0.00 |
| 0.00 | 0.00 | 0.00 | 0.00 | 0.00 |
| 0.00 | 0.00 | 0.00 | 0.00 | 0.00 |
| 0.00 | 0.00 | 0.00 | 0.00 | 0.00 |
| 0.00 | 0.00 | 0.00 | 0.00 | 0.00 |
| 0.00 | 0.00 | 0.00 | 0.00 | 0.00 |
| 0.00 | 0.00 | 0.00 | 0.00 | 0.00 |
| 0.29 | 0.00 | 0.00 | 0.04 | 0.29 |
| 0.00 | 0.00 | 0.00 | 0.00 | 0.00 |
| 0.00 | 0.00 | 0.00 | 0.00 | 0.00 |
| 0.00 | 0.00 | 0.00 | 0.00 | 0.00 |
| 0.00 | 0.00 | 0.00 | 0.00 | 0.00 |
| 0.00 | 0.00 | 0.00 | 0.00 | 0.00 |
| 0.00 | 0.00 | 0.00 | 0.00 | 0.00 |
| 0.00 | 0.00 | 0.00 | 0.00 | 0.00 |
| 0.00 | 0.00 | 0.00 | 0.00 | 0.00 |
| 0.00 | 0.00 | 0.00 | 0.00 | 0.00 |
| 0.00 | 0.00 | 0.00 | 0.00 | 0.00 |
| 0.00 | 0.00 | 0.00 | 0.00 | 0.00 |
| 0.00 | 0.00 | 0.00 | 0.00 | 0.00 |
| 0.00 | 0.00 | 0.00 | 0.00 | 0.00 |

| | | | | |
|---|---|---|---|---|
| 2.76 | 0.00 | 0.00 | 0.40 | 2.76 |
| 0.00 | 0.00 | 0.00 | 0.00 | 0.00 |
| 0.00 | 0.00 | 0.00 | 0.00 | 0.00 |
| 0.00 | 0.00 | 0.00 | 0.00 | 0.00 |
| 3.46 | 0.00 | 0.00 | 0.75 | 3.46 |
| 0.00 | 0.00 | 0.00 | 0.00 | 0.00 |
| 0.00 | 0.00 | 0.00 | 0.00 | 0.00 |
| 0.00 | 0.00 | 0.00 | 0.00 | 0.00 |
| 0.00 | 0.00 | 0.00 | 0.00 | 0.00 |
| 0.00 | 0.00 | 0.00 | 0.00 | 0.00 |
| 0.00 | 0.00 | 0.00 | 0.00 | 0.00 |
| 0.00 | 0.00 | 0.00 | 0.00 | 0.00 |
| 0.00 | 0.00 | 0.00 | 0.00 | 0.00 |
| 0.00 | 0.00 | 0.00 | 0.00 | 0.00 |
| 0.00 | 0.00 | 0.00 | 0.00 | 0.00 |
| 0.00 | 0.00 | 0.00 | 0.00 | 0.00 |
| 0.00 | 0.00 | 0.00 | 0.00 | 0.00 |
| 0.00 | 0.00 | 0.00 | 0.00 | 0.00 |
| 0.00 | 0.00 | 0.00 | 0.00 | 0.00 |
| 0.00 | 0.00 | 0.00 | 0.00 | 0.00 |
| 0.00 | 0.00 | 0.00 | 0.00 | 0.00 |
| 0.00 | 0.00 | 0.00 | 0.00 | 0.00 |
| 0.00 | 0.00 | 0.00 | 0.00 | 0.00 |
| 0.00 | 0.00 | 0.00 | 0.00 | 0.00 |
| 0.00 | 0.00 | 0.00 | 0.00 | 0.00 |
| 0.00 | 0.00 | 0.00 | 0.00 | 0.00 |
| 0.00 | 0.00 | 0.00 | 0.00 | 0.00 |
| 0.00 | 0.00 | 0.00 | 0.00 | 0.00 |
| 0.00 | 0.00 | 0.00 | 0.00 | 0.00 |
| 0.00 | 0.00 | 0.00 | 0.00 | 0.00 |
| 0.00 | 0.00 | 0.00 | 0.00 | 0.00 |
| 0.00 | 0.00 | 0.00 | 0.00 | 0.00 |
| 0.00 | 0.00 | 0.00 | 0.00 | 0.00 |
| 0.00 | 0.00 | 0.00 | 0.00 | 0.00 |
| 0.00 | 0.00 | 0.00 | 0.00 | 0.00 |
| 0.00 | 0.00 | 0.00 | 0.00 | 0.00 |
| 0.00 | 0.00 | 0.00 | 0.00 | 0.00 |
| 0.00 | 0.00 | 0.00 | 0.00 | 0.00 |
| 0.00 | 0.00 | 0.00 | 0.00 | 0.00 |
| 0.00 | 0.00 | 0.00 | 0.00 | 0.00 |
| 0.00 | 0.00 | 0.00 | 0.00 | 0.00 |
| 0.00 | 0.00 | 0.00 | 0.00 | 0.00 |
| 0.00 | 0.00 | 0.00 | 0.00 | 0.00 |
| 0.00 | 0.00 | 0.00 | 0.00 | 0.00 |
| 0.00 | 0.00 | 0.00 | 0.00 | 0.00 |
| 0.00 | 0.00 | 0.00 | 0.00 | 0.00 |
| 0.00 | 0.00 | 0.00 | 0.00 | 0.00 |
| 0.00 | 0.00 | 0.00 | 0.00 | 0.00 |
| 0.00 | 0.00 | 0.00 | 0.00 | 0.00 |
| 0.00 | 0.00 | 0.00 | 0.00 | 0.00 |

| 6 | 7 | 8 | 9 | 10 |
|---|---|---|---|---|
| **Existing units baseline on-site** | **Existing length retained on-site** | **Existing Units retained on-site** | **Existing length lost on-site** | **Existing units lost baseline on-site** |
| 0.00 | 0.00 | 0.00 | 0.00 | 0.00 |
| 0.00 | 0.00 | 0.00 | 0.00 | 0.00 |
| 0.00 | 0.00 | 0.00 | 0.00 | 0.00 |
| 2.55 | 0.04 | 0.57 | 0.15 | 1.98 |
| 3.95 | 0.30 | 3.95 | 0.00 | 0.00 |
| 3.35 | 0.25 | 3.35 | 0.00 | 0.00 |
| 0.00 | 0.00 | 0.00 | 0.00 | 0.00 |
| 0.00 | 0.00 | 0.00 | 0.00 | 0.00 |
| 0.00 | 0.00 | 0.00 | 0.00 | 0.00 |
| 2.24 | 0.61 | 1.72 | 0.12 | 0.52 |
| 0.00 | 0.00 | 0.00 | 0.00 | 0.00 |
| 0.00 | 0.00 | 0.00 | 0.00 | 0.00 |
| 0.00 | 0.00 | 0.00 | 0.00 | 0.00 |

| 6 | 7 | 8 | 9 | 10 |
|---|---|---|---|---|
| **Existing units baseline on-site** | **Existing length retained on-site** | **Existing Units retained on-site** | **Existing length lost on-site** | **Existing units lost baseline on-site** |
| 0.00 | 0.00 | 0.00 | 0.00 | 0.00 |
| 0.00 | 0.00 | 0.00 | 0.00 | 0.00 |
| 0.00 | 0.00 | 0.00 | 0.00 | 0.00 |
| 0.00 | 0.00 | 0.00 | 0.00 | 0.00 |
| 0.00 | 0.00 | 0.00 | 0.00 | 0.00 |

# All Habitats

| 11 | 12 | 13 | 14 | 15 |
|---|---|---|---|---|
| **Proposed area creation on-site post development** | **Proposed units creation on-site post development** | **Proposed area enhancement on-site post development** | **Proposed units enhancement on-site post development** | **Total proposed area on-site post development** |
| 0.00 | 0.00 | 0.00 | 0.00 | 0.00 |
| 0.00 | 0.00 | 0.00 | 0.00 | 0.00 |
| 0.00 | 0.00 | 0.00 | 0.00 | 0.00 |
| 0.00 | 0.00 | 0.00 | 0.00 | 0.00 |
| 0.00 | 0.00 | 0.00 | 0.00 | 0.00 |
| 0.00 | 0.00 | 0.00 | 0.00 | 0.00 |
| 0.00 | 0.00 | 0.00 | 0.00 | 0.00 |
| 0.00 | 0.00 | 0.00 | 0.00 | 0.00 |
| 0.00 | 0.00 | 0.00 | 0.00 | 0.00 |
| 0.00 | 0.00 | 0.00 | 0.00 | 0.00 |
| 0.00 | 0.00 | 0.00 | 0.00 | 0.00 |
| 0.00 | 0.00 | 0.00 | 0.00 | 0.00 |
| 0.00 | 0.00 | 0.00 | 0.00 | 0.00 |
| 0.00 | 0.00 | 0.00 | 0.00 | 0.00 |
| 0.00 | 0.00 | 0.00 | 0.00 | 0.00 |
| 0.34 | 1.18 | 0.00 | 0.00 | 0.34 |
| 0.00 | 0.00 | 0.00 | 0.00 | 0.00 |
| 1.10 | 8.06 | 0.00 | 0.00 | 1.10 |
| 0.00 | 0.00 | 0.00 | 0.00 | 0.00 |
| 0.00 | 0.00 | 0.00 | 0.00 | 0.00 |
| 0.00 | 0.00 | 0.00 | 0.00 | 0.00 |
| 0.00 | 0.00 | 0.00 | 0.00 | 0.00 |
| 0.00 | 0.00 | 0.00 | 0.00 | 0.00 |
| 0.00 | 0.00 | 0.00 | 0.00 | 0.00 |
| 0.00 | 0.00 | 0.00 | 0.00 | 0.00 |
| 0.00 | 0.00 | 0.00 | 0.00 | 0.00 |
| 0.00 | 0.00 | 0.00 | 0.00 | 0.00 |
| 0.02 | 0.07 | 0.00 | 0.00 | 0.02 |
| 0.00 | 0.00 | 0.00 | 0.00 | 0.00 |
| 0.00 | 0.00 | 0.00 | 0.00 | 0.00 |
| 0.00 | 0.00 | 0.00 | 0.00 | 0.00 |
| 0.00 | 0.00 | 0.00 | 0.00 | 0.00 |
| 0.00 | 0.00 | 0.00 | 0.00 | 0.00 |
| 0.00 | 0.00 | 0.00 | 0.00 | 0.00 |
| 0.00 | 0.00 | 0.00 | 0.00 | 0.00 |

| | | | | |
|---|---|---|---|---|
| 0.00 | 0.00 | 0.00 | 0.00 | 0.00 |
| 0.00 | 0.00 | 0.00 | 0.00 | 0.00 |
| 0.00 | 0.00 | 0.00 | 0.00 | 0.00 |
| 0.00 | 0.00 | 0.00 | 0.00 | 0.00 |
| 0.00 | 0.00 | 0.00 | 0.00 | 0.00 |
| 0.00 | 0.00 | 0.00 | 0.00 | 0.00 |
| 0.00 | 0.00 | 0.00 | 0.00 | 0.00 |
| 0.00 | 0.00 | 0.00 | 0.00 | 0.00 |
| 0.00 | 0.00 | 0.00 | 0.00 | 0.00 |
| 0.00 | 0.00 | 0.00 | 0.00 | 0.00 |
| 0.00 | 0.00 | 0.00 | 0.00 | 0.00 |
| 0.00 | 0.00 | 0.00 | 0.00 | 0.00 |
| 0.00 | 0.00 | 0.00 | 0.00 | 0.00 |
| 0.00 | 0.00 | 0.00 | 0.00 | 0.00 |
| 0.00 | 0.00 | 0.00 | 0.00 | 0.00 |
| 0.00 | 0.00 | 0.00 | 0.00 | 0.00 |
| 0.00 | 0.00 | 0.00 | 0.00 | 0.00 |
| 0.00 | 0.00 | 0.00 | 0.00 | 0.00 |
| 0.00 | 0.00 | 0.00 | 0.00 | 0.00 |
| 0.00 | 0.00 | 0.00 | 0.00 | 0.00 |
| 0.00 | 0.00 | 0.00 | 0.00 | 0.00 |
| 0.00 | 0.00 | 0.00 | 0.00 | 0.00 |
| 0.00 | 0.00 | 0.00 | 0.00 | 0.00 |
| 0.00 | 0.00 | 0.00 | 0.00 | 0.00 |
| 0.00 | 0.00 | 0.00 | 0.00 | 0.00 |
| 0.00 | 0.00 | 0.00 | 0.00 | 0.00 |
| 0.00 | 0.00 | 0.00 | 0.00 | 0.00 |
| 0.00 | 0.00 | 0.00 | 0.00 | 0.00 |
| 0.00 | 0.00 | 0.00 | 0.00 | 0.00 |
| 12.57 | 0.00 | 0.00 | 0.00 | 12.57 |
| 0.00 | 0.00 | 0.00 | 0.00 | 0.00 |
| 0.00 | 0.00 | 0.00 | 0.00 | 0.00 |
| 0.00 | 0.00 | 0.00 | 0.00 | 0.00 |
| 0.00 | 0.00 | 0.00 | 0.00 | 0.00 |
| 0.00 | 0.00 | 0.00 | 0.00 | 0.00 |
| 0.10 | 0.19 | 0.00 | 0.00 | 0.10 |
| 0.00 | 0.00 | 0.00 | 0.00 | 0.00 |
| 0.00 | 0.00 | 0.00 | 0.00 | 0.00 |
| 0.00 | 0.00 | 0.00 | 0.00 | 0.00 |
| 0.45 | 1.38 | 0.00 | 0.00 | 0.45 |
| 0.08 | 0.20 | 0.00 | 0.00 | 0.08 |
| 0.00 | 0.00 | 0.00 | 0.00 | 0.00 |
| 0.00 | 0.00 | 0.00 | 0.00 | 0.00 |
| 0.00 | 0.00 | 0.00 | 0.00 | 0.00 |
| 0.00 | 0.00 | 0.00 | 0.00 | 0.00 |
| 0.00 | 0.00 | 0.00 | 0.00 | 0.00 |
| 0.00 | 0.00 | 0.00 | 0.00 | 0.00 |
| 0.00 | 0.00 | 0.00 | 0.00 | 0.00 |
| 0.00 | 0.00 | 0.00 | 0.00 | 0.00 |
| 0.00 | 0.00 | 0.00 | 0.00 | 0.00 |
| 0.00 | 0.00 | 0.00 | 0.00 | 0.00 |
| 0.00 | 0.00 | 0.00 | 0.00 | 0.00 |
| 0.00 | 0.00 | 0.00 | 0.00 | 0.00 |
| 0.00 | 0.00 | 0.00 | 0.00 | 0.00 |
| 0.00 | 0.00 | 0.00 | 0.00 | 0.00 |
| 0.00 | 0.00 | 0.00 | 0.00 | 0.00 |
| 0.00 | 0.00 | 0.00 | 0.00 | 0.00 |
| 0.00 | 0.00 | 0.00 | 0.00 | 0.00 |
| 0.00 | 0.00 | 0.00 | 0.00 | 0.00 |

| | | | | |
|---|---|---|---|---|
| 0.00 | 0.00 | 0.00 | 0.00 | 0.00 |
| 0.00 | 0.00 | 0.00 | 0.00 | 0.00 |
| 0.00 | 0.00 | 0.00 | 0.00 | 0.00 |
| 0.00 | 0.00 | 0.00 | 0.00 | 0.00 |
| 0.44 | 1.68 | 0.00 | 0.00 | 0.44 |
| 0.00 | 0.00 | 0.00 | 0.00 | 0.00

| 11 | 12 | 13 | 14 | 15 |
|---|---|---|---|---|
| Proposed length creation on-site post development | Proposed units creation on-site post development | Proposed length enhancement on-site post development | Proposed units enhancement on-site post development | Total proposed length on-site post development |
| 0.34 | 4.14 | 0.00 | 0.00 | 0.34 |
| 0.00 | 0.00 | 0.00 | 0.00 | 0.00 |
| 0.00 | 0.00 | 0.00 | 0.00 | 0.00 |
| 0.00 | 0.00 | 0.00 | 0.00 | 0.04 |
| 0.00 | 0.00 | 0.00 | 0.00 | 0.30 |
| 0.00 | 0.00 | 0.00 | 0.00 | 0.25 |
| 0.00 | 0.00 | 0.00 | 0.00 | 0.00 |
| 0.00 | 0.00 | 0.00 | 0.00 | 0.00 |
| 0.00 | 0.00 | 0.00 | 0.00 | 0.00 |
| 0.00 | 0.00 | 0.00 | 0.00 | 0.61 |
| 0.00 | 0.00 | 0.00 | 0.00 | 0.00 |
| 0.00 | 0.00 | 0.00 | 0.00 | 0.00 |
| 0.00 | 0.00 | 0.00 | 0.00 | 0.00 |

| 11 | 12 | 13 | 14 | 15 |
|---|---|---|---|---|
| Proposed length creation on-site post development | Proposed units creation on-site post development | Proposed length enhancement on-site post development | Proposed units enhancement on-site post development | Total proposed length on-site post development |
| 0.00 | 0.00 | 0.00 | 0.00 | 0.00 |
| 0.00 | 0.00 | 0.00 | 0.00 | 0.00 |
| 0.00 | 0.00 | 0.00 | 0.00 | 0.00 |
| 0.00 | 0.00 | 0.00 | 0.00 | 0.00 |
| 0.00 | 0.00 | 0.00 | 0.00 | 0.00 |

| 16 | 17 | 18 | 19 | 20 |
|---|---|---|---|---|
| Total proposed units on-site post development | Net area change on-site | Net unit change on-site | Existing area off-site | Existing units off-site |
| 0.00 | 0.00 | 0.00 | 0.00 | 0.00 |
| 0.00 | 0.00 | 0.00 | 0.00 | 0.00 |
| 0.00 | 0.00 | 0.00 | 0.00 | 0.00 |
| 0.00 | 0.00 | 0.00 | 0.00 | 0.00 |
| 0.00 | -12.52 | -25.04 | 0.00 | 0.00 |
| 0.00 | 0.00 | 0.00 | 0.00 | 0.00 |
| 0.00 | 0.00 | 0.00 | 0.00 | 0.00 |
| 0.00 | 0.00 | 0.00 | 0.00 | 0.00 |
| 0.00 | 0.00 | 0.00 | 0.00 | 0.00 |
| 0.00 | 0.00 | 0.00 | 0.00 | 0.00 |
| 0.00 | 0.00 | 0.00 | 0.00 | 0.00 |
| 0.00 | 0.00 | 0.00 | 0.00 | 0.00 |
| 0.00 | 0.00 | 0.00 | 0.00 | 0.00 |
| 0.00 | 0.00 | 0.00 | 0.00 | 0.00 |
| 0.00 | 0.00 | 0.00 | 0.00 | 0.00 |
| 0.00 | 0.00 | 0.00 | 0.00 | 0.00 |
| 0.00 | 0.00 | 0.00 | 0.00 | 0.00 |
| 1.18 | 0.34 | 1.18 | 0.00 | 0.00 |
| 0.00 | 0.00 | 0.00 | 0.00 | 0.00 |
| 8.06 | 0.72 | 4.74 | 0.00 | 0.00 |
| 0.00 | 0.00 | 0.00 | 0.00 | 0.00 |
| 0.00 | 0.00 | 0.00 | 0.00 | 0.00 |
| 0.00 | 0.00 | 0.00 | 0.00 | 0.00 |
| 0.00 | 0.00 | 0.00 | 0.00 | 0.00 |
| 0.00 | 0.00 | 0.00 | 0.00 | 0.00 |
| 0.00 | 0.00 | 0.00 | 0.00 | 0.00 |
| 0.00 | 0.00 | 0.00 | 0.00 | 0.00 |
| 0.00 | 0.00 | 0.00 | 0.00 | 0.00 |
| 0.00 | 0.00 | 0.00 | 0.00 | 0.00 |
| 0.07 | -0.12 | -1.16 | 0.00 | 0.00 |
| 0.00 | 0.00 | 0.00 | 0.00 | 0.00 |
| 0.00 | 0.00 | 0.00 | 0.00 | 0.00 |
| 0.00 | 0.00 | 0.00 | 0.00 | 0.00 |
| 0.00 | 0.00 | 0.00 | 0.00 | 0.00 |
| 0.00 | 0.00 | 0.00 | 0.00 | 0.00 |
| 0.00 | 0.00 | 0.00 | 0.00 | 0.00 |
| 0.00 | 0.00 | 0.00 | 0.00 | 0.00 |

| | | | | |
|---|---|---|---|---|
| 0.00 | 0.00 | 0.00 | 0.00 | 0.00 |
| 0.00 | 0.00 | 0.00 | 0.00 | 0.00 |
| 0.00 | 0.00 | 0.00 | 0.00 | 0.00 |
| 0.00 | 0.00 | 0.00 | 0.00 | 0.00 |
| 0.00 | 0.00 | 0.00 | 0.00 | 0.00 |
| 0.00 | 0.00 | 0.00 | 0.00 | 0.00 |
| 0.00 | 0.00 | 0.00 | 0.00 | 0.00 |
| 0.00 | 0.00 | 0.00 | 0.00 | 0.00 |
| 0.00 | 0.00 | 0.00 | 0.00 | 0.00 |
| 0.00 | 0.00 | 0.00 | 0.00 | 0.00 |
| 0.00 | 0.00 | 0.00 | 0.00 | 0.00 |
| 0.00 | 0.00 | 0.00 | 0.00 | 0.00 |
| 0.00 | 0.00 | 0.00 | 0.00 | 0.00 |
| 0.00 | 0.00 | 0.00 | 0.00 | 0.00 |
| 0.00 | 0.00 | 0.00 | 0.00 | 0.00 |
| 0.00 | 0.00 | 0.00 | 0.00 | 0.00 |
| 0.00 | 0.00 | 0.00 | 0.00 | 0.00 |
| 0.00 | 0.00 | 0.00 | 0.00 | 0.00 |
| 0.00 | 0.00 | 0.00 | 0.00 | 0.00 |
| 0.00 | 0.00 | 0.00 | 0.00 | 0.00 |
| 0.00 | -0.45 | 0.00 | 0.00 | 0.00 |
| 0.00 | 0.00 | 0.00 | 0.00 | 0.00 |
| 0.00 | 0.00 | 0.00 | 0.00 | 0.00 |
| 0.00 | 0.00 | 0.00 | 0.00 | 0.00 |
| 0.00 | 0.00 | 0.00 | 0.00 | 0.00 |
| 0.00 | 12.57 | 0.00 | 0.00 | 0.00 |
| 0.00 | 0.00 | 0.00 | 0.00 | 0.00 |
| 0.00 | 0.00 | 0.00 | 0.00 | 0.00 |
| 0.00 | 0.00 | 0.00 | 0.00 | 0.00 |
| 0.00 | 0.00 | 0.00 | 0.00 | 0.00 |
| 0.00 | 0.00 | 0.00 | 0.00 | 0.00 |
| 0.19 | 0.10 | 0.19 | 0.00 | 0.00 |
| 0.00 | 0.00 | 0.00 | 0.00 | 0.00 |
| 0.00 | 0.00 | 0.00 | 0.00 | 0.00 |
| 0.00 | 0.00 | 0.00 | 0.00 | 0.00 |
| 1.38 | 0.42 | 1.09 | 0.00 | 0.00 |
| 0.20 | 0.08 | 0.20 | 0.00 | 0.00 |
| 0.00 | 0.00 | 0.00 | 0.00 | 0.00 |
| 0.00 | 0.00 | 0.00 | 0.00 | 0.00 |
| 0.00 | 0.00 | 0.00 | 0.00 | 0.00 |
| 0.00 | 0.00 | 0.00 | 0.00 | 0.00 |
| 0.00 | 0.00 | 0.00 | 0.00 | 0.00 |
| 0.00 | 0.00 | 0.00 | 0.00 | 0.00 |
| 0.00 | 0.00 | 0.00 | 0.00 | 0.00 |
| 0.00 | 0.00 | 0.00 | 0.00 | 0.00 |
| 0.00 | 0.00 | 0.00 | 0.00 | 0.00 |
| 0.00 | 0.00 | 0.00 | 0.00 | 0.00 |
| 0.00 | 0.00 | 0.00 | 0.00 | 0.00 |
| 0.00 | 0.00 | 0.00 | 0.00 | 0.00 |
| 0.00 | 0.00 | 0.00 | 0.00 | 0.00 |
| 0.00 | 0.00 | 0.00 | 0.00 | 0.00 |
| 0.00 | 0.00 | 0.00 | 0.00 | 0.00 |

| | | | | |
|---|---|---|---|---|
| 0.00 | -0.40 | -2.76 | 0.00 | 0.00 |
| 0.00 | 0.00 | 0.00 | 0.00 | 0.00 |
| 0.00 | 0.00 | 0.00 | 0.00 | 0.00 |
| 0.00 | 0.00 | 0.00 | 0.00 | 0.00 |
| 1.68 | -0.32 | -1.78 | 0.00 | 0.00 |
| 0.00 | 0.00 | 0.00 | 0.00 | 0.00 |
| 0.00 | 0.00 | 0.00 | 0.00 | 0.00 |
| 0.00 | 0.00 | 0.00 | 0.00 | 0.00 |
| 0.00 | 0.00 | 0.00 | 0.00 | 0.00 |
| 0.00 | 0.00 | 0.00 | 0.00 | 0.00 |
| 0.00 | 0.00 | 0.00 | 0.00 | 0.00 |
| 0.00 | 0.00 | 0.00 | 0.00 | 0.00 |
| 0.00 | 0.00 | 0.00 | 0.00 | 0.00 |
| 0.00 | 0.00 | 0.00 | 0.00 | 0.00 |
| 0.00 | 0.00 | 0.00 | 0.00 | 0.00 |
| 0.00 | 0.00 | 0.00 | 0.00 | 0.00 |
| 0.00 | 0.00 | 0.00 | 0.00 | 0.00 |
| 0.00 | 0.00 | 0.00 | 0.00 | 0.00 |
| 0.00 | 0.00 | 0.00 | 0.00 | 0.00 |
| 0.00 | 0.00 | 0.00 | 0.00 | 0.00 |
| 0.00 | 0.00 | 0.00 | 0.00 | 0.00 |
| 0.00 | 0.00 | 0.00 | 0.00 | 0.00 |
| 0.00 | 0.00 | 0.00 | 0.00 | 0.00 |
| 0.00 | 0.00 | 0.00 | 0.00 | 0.00 |
| 0.00 | 0.00 | 0.00 | 0.00 | 0.00 |
| 0.00 | 0.00 | 0.00 | 0.00 | 0.00 |
| 0.00 | 0.00 | 0.00 | 0.00 | 0.00 |
| 0.00 | 0.00 | 0.00 | 0.00 | 0.00 |
| 0.00 | 0.00 | 0.00 | 0.00 | 0.00 |
| 0.00 | 0.00 | 0.00 | 0.00 | 0.00 |
| 0.00 | 0.00 | 0.00 | 0.00 | 0.00 |
| 0.00 | 0.00 | 0.00 | 0.00 | 0.00 |
| 0.00 | 0.00 | 0.00 | 0.00 | 0.00 |
| 0.00 | 0.00 | 0.00 | 0.00 | 0.00 |
| 0.00 | 0.00 | 0.00 | 0.00 | 0.00 |
| 0.00 | 0.00 | 0.00 | 0.00 | 0.00 |
| 0.00 | 0.00 | 0.00 | 0.00 | 0.00 |
| 0.00 | 0.00 | 0.00 | 0.00 | 0.00 |
| 0.00 | 0.00 | 0.00 | 0.00 | 0.00 |
| 0.00 | 0.00 | 0.00 | 0.00 | 0.00 |
| 0.00 | 0.00 | 0.00 | 0.00 | 0.00 |
| 0.00 | 0.00 | 0.00 | 0.00 | 0.00 |
| 0.00 | 0.00 | 0.00 | 0.00 | 0.00 |
| 0.00 | 0.00 | 0.00 | 0.00 | 0.00 |
| 0.00 | 0.00 | 0.00 | 0.00 | 0.00 |
| 0.00 | 0.00 | 0.00 | 0.00 | 0.00 |
| 0.00 | 0.00 | 0.00 | 0.00 | 0.00 |

| 16 | 17 | 18 | 19 | 20 |
|---|---|---|---|---|
| Total proposed units on-site post development | Net length change on-site | Net unit change on-site | Existing length off-site | Existing units off-site |
| 4.14 | 0.34 | 4.14 | 0.00 | 0.00 |
| 0.00 | 0.00 | 0.00 | 0.00 | 0.00 |
| 0.00 | 0.00 | 0.00 | 0.00 | 0.00 |
| 0.57 | -0.15 | -1.98 | 0.00 | 0.00 |
| 3.95 | 0.00 | 0.00 | 0.00 | 0.00 |
| 3.35 | 0.00 | 0.00 | 0.00 | 0.00 |
| 0.00 | 0.00 | 0.00 | 0.00 | 0.00 |
| 0.00 | 0.00 | 0.00 | 0.00 | 0.00 |
| 0.00 | 0.00 | 0.00 | 0.00 | 0.00 |
| 1.72 | -0.12 | -0.52 | 0.00 | 0.00 |
| 0.00 | 0.00 | 0.00 | 0.00 | 0.00 |
| 0.00 | 0.00 | 0.00 | 0.00 | 0.00 |
| 0.00 | 0.00 | 0.00 | 0.00 | 0.00 |

| 16 | 17 | 18 | 19 | 20 |
|---|---|---|---|---|
| Total proposed units on-site post development | Net length change on-site | Net unit change on-site | Existing length off-site | Existing units off-site |
| 0.00 | 0.00 | 0.00 | 0.00 | 0.00 |
| 0.00 | 0.00 | 0.00 | 0.00 | 0.00 |
| 0.00 | 0.00 | 0.00 | 0.00 | 0.00 |
| 0.00 | 0.00 | 0.00 | 0.00 | 0.00 |
| 0.00 | 0.00 | 0.00 | 0.00 | 0.00 |

| 21 | 22 | 23 | 24 | 25 |
|---|---|---|---|---|
| Retained area off-site | Retained units off-site | Proposed area creation off-site | Proposed units creation off-site | Proposed area enhancement off-site |
| 0.00 | 0.00 | 0.00 | 0.00 | 0.00 |
| 0.00 | 0.00 | 0.00 | 0.00 | 0.00 |
| 0.00 | 0.00 | 0.00 | 0.00 | 0.00 |
| 0.00 | 0.00 | 0.00 | 0.00 | 0.00 |
| 0.00 | 0.00 | 0.00 | 0.00 | 0.00 |
| 0.00 | 0.00 | 0.00 | 0.00 | 0.00 |
| 0.00 | 0.00 | 0.00 | 0.00 | 0.00 |
| 0.00 | 0.00 | 0.00 | 0.00 | 0.00 |
| 0.00 | 0.00 | 0.00 | 0.00 | 0.00 |
| 0.00 | 0.00 | 0.00 | 0.00 | 0.00 |
| 0.00 | 0.00 | 0.00 | 0.00 | 0.00 |
| 0.00 | 0.00 | 0.00 | 0.00 | 0.00 |
| 0.00 | 0.00 | 0.00 | 0.00 | 0.00 |
| 0.00 | 0.00 | 0.00 | 0.00 | 0.00 |
| 0.00 | 0.00 | 0.00 | 0.00 | 0.00 |
| 0.00 | 0.00 | 0.00 | 0.00 | 0.00 |
| 0.00 | 0.00 | 0.00 | 0.00 | 0.00 |
| 0.00 | 0.00 | 0.00 | 0.00 | 0.00 |
| 0.00 | 0.00 | 0.00 | 0.00 | 0.00 |
| 0.00 | 0.00 | 0.00 | 0.00 | 0.00 |
| 0.00 | 0.00 | 0.00 | 0.00 | 0.00 |
| 0.00 | 0.00 | 0.00 | 0.00 | 0.00 |
| 0.00 | 0.00 | 0.00 | 0.00 | 0.00 |
| 0.00 | 0.00 | 0.00 | 0.00 | 0.00 |
| 0.00 | 0.00 | 0.00 | 0.00 | 0.00 |
| 0.00 | 0.00 | 0.00 | 0.00 | 0.00 |
| 0.00 | 0.00 | 0.00 | 0.00 | 0.00 |
| 0.00 | 0.00 | 0.00 | 0.00 | 0.00 |
| 0.00 | 0.00 | 0.00 | 0.00 | 0.00 |
| 0.00 | 0.00 | 0.00 | 0.00 | 0.00 |
| 0.00 | 0.00 | 0.00 | 0.00 | 0.00 |
| 0.00 | 0.00 | 0.00 | 0.00 | 0.00 |
| 0.00 | 0.00 | 0.00 | 0.00 | 0.00 |
| 0.00 | 0.00 | 0.00 | 0.00 | 0.00 |
| 0.00 | 0.00 | 0.00 | 0.00 | 0.00 |
| 0.00 | 0.00 | 0.00 | 0.00 | 0.00 |

| | | | | |
|---|---|---|---|---|
| 0.00 | 0.00 | 0.00 | 0.00 | 0.00 |
| 0.00 | 0.00 | 0.00 | 0.00 | 0.00 |
| 0.00 | 0.00 | 0.00 | 0.00 | 0.00 |
| 0.00 | 0.00 | 0.00 | 0.00 | 0.00 |
| 0.00 | 0.00 | 0.00 | 0.00 | 0.00 |
| 0.00 | 0.00 | 0.00 | 0.00 | 0.00 |
| 0.00 | 0.00 | 0.00 | 0.00 | 0.00 |
| 0.00 | 0.00 | 0.00 | 0.00 | 0.00 |
| 0.00 | 0.00 | 0.00 | 0.00 | 0.00 |
| 0.00 | 0.00 | 0.00 | 0.00 | 0.00 |
| 0.00 | 0.00 | 0.00 | 0.00 | 0.00 |
| 0.00 | 0.00 | 0.00 | 0.00 | 0.00 |
| 0.00 | 0.00 | 0.00 | 0.00 | 0.00 |
| 0.00 | 0.00 | 0.00 | 0.00 | 0.00 |
| 0.00 | 0.00 | 0.00 | 0.00 | 0.00 |
| 0.00 | 0.00 | 0.00 | 0.00 | 0.00 |
| 0.00 | 0.00 | 0.00 | 0.00 | 0.00 |
| 0.00 | 0.00 | 0.00 | 0.00 | 0.00 |
| 0.00 | 0.00 | 0.00 | 0.00 | 0.00 |
| 0.00 | 0.00 | 0.00 | 0.00 | 0.00 |
| 0.00 | 0.00 | 0.00 | 0.00 | 0.00 |
| 0.00 | 0.00 | 0.00 | 0.00 | 0.00 |
| 0.00 | 0.00 | 0.00 | 0.00 | 0.00 |
| 0.00 | 0.00 | 0.00 | 0.00 | 0.00 |
| 0.00 | 0.00 | 0.00 | 0.00 | 0.00 |
| 0.00 | 0.00 | 0.00 | 0.00 | 0.00 |
| 0.00 | 0.00 | 0.00 | 0.00 | 0.00 |
| 0.00 | 0.00 | 0.00 | 0.00 | 0.00 |
| 0.00 | 0.00 | 0.00 | 0.00 | 0.00 |
| 0.00 | 0.00 | 0.00 | 0.00 | 0.00 |
| 0.00 | 0.00 | 0.00 | 0.00 | 0.00 |
| 0.00 | 0.00 | 0.00 | 0.00 | 0.00 |
| 0.00 | 0.00 | 0.00 | 0.00 | 0.00 |
| 0.00 | 0.00 | 0.00 | 0.00 | 0.00 |
| 0.00 | 0.00 | 0.00 | 0.00 | 0.00 |
| 0.00 | 0.00 | 0.00 | 0.00 | 0.00 |
| 0.00 | 0.00 | 0.00 | 0.00 | 0.00 |
| 0.00 | 0.00 | 0.00 | 0.00 | 0.00 |
| 0.00 | 0.00 | 0.00 | 0.00 | 0.00 |
| 0.00 | 0.00 | 0.00 | 0.00 | 0.00 |
| 0.00 | 0.00 | 0.00 | 0.00 | 0.00 |
| 0.00 | 0.00 | 0.00 | 0.00 | 0.00 |
| 0.00 | 0.00 | 0.00 | 0.00 | 0.00 |
| 0.00 | 0.00 | 0.00 | 0.00 | 0.00 |
| 0.00 | 0.00 | 0.00 | 0.00 | 0.00 |
| 0.00 | 0.00 | 0.00 | 0.00 | 0.00 |
| 0.00 | 0.00 | 0.00 | 0.00 | 0.00 |
| 0.00 | 0.00 | 0.00 | 0.00 | 0.00 |
| 0.00 | 0.00 | 0.00 | 0.00 | 0.00 |
| 0.00 | 0.00 | 0.00 | 0.00 | 0.00 |
| 0.00 | 0.00 | 0.00 | 0.00 | 0.00 |
| 0.00 | 0.00 | 0.00 | 0.00 | 0.00 |
| 0.00 | 0.00 | 0.00 | 0.00 | 0.00 |
| 0.00 | 0.00 | 0.00 | 0.00 | 0.00 |
| 0.00 | 0.00 | 0.00 | 0.00 | 0.00 |
| 0.00 | 0.00 | 0.00 | 0.00 | 0.00 |
| 0.00 | 0.00 | 0.00 | 0.00 | 0.00 |

| | | | | |
|---|---|---|---|---|
| 0.00 | 0.00 | 0.00 | 0.00 | 0.00 |

| 21 | 22 | 23 | 24 | 25 |
|---|---|---|---|---|
| Retained length off-site | Retained units off-site | Proposed length creation off-site | Proposed units creation off-site | Proposed length enhancement off-site |
| 0.00 | 0.00 | 0.00 | 0.00 | 0.00 |
| 0.00 | 0.00 | 0.00 | 0.00 | 0.00 |
| 0.00 | 0.00 | 0.00 | 0.00 | 0.00 |
| 0.00 | 0.00 | 0.00 | 0.00 | 0.00 |
| 0.00 | 0.00 | 0.00 | 0.00 | 0.00 |
| 0.00 | 0.00 | 0.00 | 0.00 | 0.00 |
| 0.00 | 0.00 | 0.00 | 0.00 | 0.00 |
| 0.00 | 0.00 | 0.00 | 0.00 | 0.00 |
| 0.00 | 0.00 | 0.00 | 0.00 | 0.00 |
| 0.00 | 0.00 | 0.00 | 0.00 | 0.00 |
| 0.00 | 0.00 | 0.00 | 0.00 | 0.00 |
| 0.00 | 0.00 | 0.00 | 0.00 | 0.00 |
| 0.00 | 0.00 | 0.00 | 0.00 | 0.00 |

| 21 | 22 | 23 | 24 | 25 |
|---|---|---|---|---|
| Retained length off-site | Retained units off-site | Proposed length creation off-site | Proposed units creation off-site | Proposed length enhancement off-site |
| 0.00 | 0.00 | 0.00 | 0.00 | 0.00 |
| 0.00 | 0.00 | 0.00 | 0.00 | 0.00 |
| 0.00 | 0.00 | 0.00 | 0.00 | 0.00 |
| 0.00 | 0.00 | 0.00 | 0.00 | 0.00 |
| 0.00 | 0.00 | 0.00 | 0.00 | 0.00 |

| 26 | 27 | 28 | 29 | 30 |
|---|---|---|---|---|
| **Proposed units enhancement off-site** | **Total proposed area off-site** | **Total proposed units off-site** | **Off-site net area change** | **Off-site net unit change** |
| 0.00 | 0.00 | 0.00 | 0.00 | 0.00 |
| 0.00 | 0.00 | 0.00 | 0.00 | 0.00 |
| 0.00 | 0.00 | 0.00 | 0.00 | 0.00 |
| 0.00 | 0.00 | 0.00 | 0.00 | 0.00 |
| 0.00 | 0.00 | 0.00 | 0.00 | 0.00 |
| 0.00 | 0.00 | 0.00 | 0.00 | 0.00 |
| 0.00 | 0.00 | 0.00 | 0.00 | 0.00 |
| 0.00 | 0.00 | 0.00 | 0.00 | 0.00 |
| 0.00 | 0.00 | 0.00 | 0.00 | 0.00 |
| 0.00 | 0.00 | 0.00 | 0.00 | 0.00 |
| 0.00 | 0.00 | 0.00 | 0.00 | 0.00 |
| 0.00 | 0.00 | 0.00 | 0.00 | 0.00 |
| 0.00 | 0.00 | 0.00 | 0.00 | 0.00 |
| 0.00 | 0.00 | 0.00 | 0.00 | 0.00 |
| 0.00 | 0.00 | 0.00 | 0.00 | 0.00 |
| 0.00 | 0.00 | 0.00 | 0.00 | 0.00 |
| 0.00 | 0.00 | 0.00 | 0.00 | 0.00 |
| 0.00 | 0.00 | 0.00 | 0.00 | 0.00 |
| 0.00 | 0.00 | 0.00 | 0.00 | 0.00 |
| 0.00 | 0.00 | 0.00 | 0.00 | 0.00 |
| 0.00 | 0.00 | 0.00 | 0.00 | 0.00 |
| 0.00 | 0.00 | 0.00 | 0.00 | 0.00 |
| 0.00 | 0.00 | 0.00 | 0.00 | 0.00 |
| 0.00 | 0.00 | 0.00 | 0.00 | 0.00 |
| 0.00 | 0.00 | 0.00 | 0.00 | 0.00 |
| 0.00 | 0.00 | 0.00 | 0.00 | 0.00 |
| 0.00 | 0.00 | 0.00 | 0.00 | 0.00 |
| 0.00 | 0.00 | 0.00 | 0.00 | 0.00 |
| 0.00 | 0.00 | 0.00 | 0.00 | 0.00 |
| 0.00 | 0.00 | 0.00 | 0.00 | 0.00 |
| 0.00 | 0.00 | 0.00 | 0.00 | 0.00 |
| 0.00 | 0.00 | 0.00 | 0.00 | 0.00 |
| 0.00 | 0.00 | 0.00 | 0.00 | 0.00 |
| 0.00 | 0.00 | 0.00 | 0.00 | 0.00 |
| 0.00 | 0.00 | 0.00 | 0.00 | 0.00 |

| | | | | |
|---|---|---|---|---|
| 0.00 | 0.00 | 0.00 | 0.00 | 0.00 |
| 0.00 | 0.00 | 0.00 | 0.00 | 0.00 |
| 0.00 | 0.00 | 0.00 | 0.00 | 0.00 |
| 0.00 | 0.00 | 0.00 | 0.00 | 0.00 |
| 0.00 | 0.00 | 0.00 | 0.00 | 0.00 |
| 0.00 | 0.00 | 0.00 | 0.00 | 0.00 |
| 0.00 | 0.00 | 0.00 | 0.00 | 0.00 |
| 0.00 | 0.00 | 0.00 | 0.00 | 0.00 |
| 0.00 | 0.00 | 0.00 | 0.00 | 0.00 |
| 0.00 | 0.00 | 0.00 | 0.00 | 0.00 |
| 0.00 | 0.00 | 0.00 | 0.00 | 0.00 |
| 0.00 | 0.00 | 0.00 | 0.00 | 0.00 |
| 0.00 | 0.00 | 0.00 | 0.00 | 0.00 |
| 0.00 | 0.00 | 0.00 | 0.00 | 0.00 |
| 0.00 | 0.00 | 0.00 | 0.00 | 0.00 |
| 0.00 | 0.00 | 0.00 | 0.00 | 0.00 |
| 0.00 | 0.00 | 0.00 | 0.00 | 0.00 |
| 0.00 | 0.00 | 0.00 | 0.00 | 0.00 |
| 0.00 | 0.00 | 0.00 | 0.00 | 0.00 |
| 0.00 | 0.00 | 0.00 | 0.00 | 0.00 |
| 0.00 | 0.00 | 0.00 | 0.00 | 0.00 |
| 0.00 | 0.00 | 0.00 | 0.00 | 0.00 |
| 0.00 | 0.00 | 0.00 | 0.00 | 0.00 |
| 0.00 | 0.00 | 0.00 | 0.00 | 0.00 |
| 0.00 | 0.00 | 0.00 | 0.00 | 0.00 |
| 0.00 | 0.00 | 0.00 | 0.00 | 0.00 |
| 0.00 | 0.00 | 0.00 | 0.00 | 0.00 |
| 0.00 | 0.00 | 0.00 | 0.00 | 0.00 |
| 0.00 | 0.00 | 0.00 | 0.00 | 0.00 |
| 0.00 | 0.00 | 0.00 | 0.00 | 0.00 |
| 0.00 | 0.00 | 0.00 | 0.00 | 0.00 |
| 0.00 | 0.00 | 0.00 | 0.00 | 0.00 |
| 0.00 | 0.00 | 0.00 | 0.00 | 0.00 |
| 0.00 | 0.00 | 0.00 | 0.00 | 0.00 |
| 0.00 | 0.00 | 0.00 | 0.00 | 0.00 |
| 0.00 | 0.00 | 0.00 | 0.00 | 0.00 |
| 0.00 | 0.00 | 0.00 | 0.00 | 0.00 |
| 0.00 | 0.00 | 0.00 | 0.00 | 0.00 |
| 0.00 | 0.00 | 0.00 | 0.00 | 0.00 |
| 0.00 | 0.00 | 0.00 | 0.00 | 0.00 |
| 0.00 | 0.00 | 0.00 | 0.00 | 0.00 |
| 0.00 | 0.00 | 0.00 | 0.00 | 0.00 |
| 0.00 | 0.00 | 0.00 | 0.00 | 0.00 |
| 0.00 | 0.00 | 0.00 | 0.00 | 0.00 |
| 0.00 | 0.00 | 0.00 | 0.00 | 0.00 |
| 0.00 | 0.00 | 0.00 | 0.00 | 0.00 |
| 0.00 | 0.00 | 0.00 | 0.00 | 0.00 |
| 0.00 | 0.00 | 0.00 | 0.00 | 0.00 |
| 0.00 | 0.00 | 0.00 | 0.00 | 0.00 |
| 0.00 | 0.00 | 0.00 | 0.00 | 0.00 |
| 0.00 | 0.00 | 0.00 | 0.00 | 0.00 |
| 0.00 | 0.00 | 0.00 | 0.00 | 0.00 |
| 0.00 | 0.00 | 0.00 | 0.00 | 0.00 |
| 0.00 | 0.00 | 0.00 | 0.00 | 0.00 |
| 0.00 | 0.00 | 0.00 | 0.00 | 0.00 |
| 0.00 | 0.00 | 0.00 | 0.00 | 0.00 |
| 0.00 | 0.00 | 0.00 | 0.00 | 0.00 |

| | | | | |
|---|---|---|---|---|
| 0.00 | 0.00 | 0.00 | 0.00 | 0.00 |

| 26 | 27 | 28 | 29 | 30 |
|---|---|---|---|---|
| **Proposed units Enhancement off-site** | **Total proposed length off-site** | **Total proposed units off-site** | **Off-site net length change** | **Off-site net unit change** |
| 0.00 | 0.00 | 0.00 | 0.00 | 0.00 |
| 0.00 | 0.00 | 0.00 | 0.00 | 0.00 |
| 0.00 | 0.00 | 0.00 | 0.00 | 0.00 |
| 0.00 | 0.00 | 0.00 | 0.00 | 0.00 |
| 0.00 | 0.00 | 0.00 | 0.00 | 0.00 |
| 0.00 | 0.00 | 0.00 | 0.00 | 0.00 |
| 0.00 | 0.00 | 0.00 | 0.00 | 0.00 |
| 0.00 | 0.00 | 0.00 | 0.00 | 0.00 |
| 0.00 | 0.00 | 0.00 | 0.00 | 0.00 |
| 0.00 | 0.00 | 0.00 | 0.00 | 0.00 |
| 0.00 | 0.00 | 0.00 | 0.00 | 0.00 |
| 0.00 | 0.00 | 0.00 | 0.00 | 0.00 |
| 0.00 | 0.00 | 0.00 | 0.00 | 0.00 |

| 26 | 27 | 28 | 29 | 30 |
|---|---|---|---|---|
| **Proposed units Enhancement off-site** | **Total proposed length off-site** | **Total proposed units off-site** | **Off-site net length change** | **Off-site net unit change** |
| 0.00 | 0.00 | 0.00 | 0.00 | 0.00 |
| 0.00 | 0.00 | 0.00 | 0.00 | 0.00 |
| 0.00 | 0.00 | 0.00 | 0.00 | 0.00 |
| 0.00 | 0.00 | 0.00 | 0.00 | 0.00 |
| 0.00 | 0.00 | 0.00 | 0.00 | 0.00 |

| 31 | 32 |
|---|---|
| Overall area change | Overall unit change |
| 0.00 | 0.00 |
| 0.00 | 0.00 |
| 0.00 | 0.00 |
| 0.00 | 0.00 |
| -12.52 | -25.04 |
| 0.00 | 0.00 |
| 0.00 | 0.00 |
| 0.00 | 0.00 |
| 0.00 | 0.00 |
| 0.00 | 0.00 |
| 0.00 | 0.00 |
| 0.00 | 0.00 |
| 0.00 | 0.00 |
| 0.00 | 0.00 |
| 0.00 | 0.00 |
| 0.00 | 0.00 |
| 0.34 | 1.18 |
| 0.00 | 0.00 |
| 0.72 | 4.74 |
| 0.00 | 0.00 |
| 0.00 | 0.00 |
| 0.00 | 0.00 |
| 0.00 | 0.00 |
| 0.00 | 0.00 |
| 0.00 | 0.00 |
| 0.00 | 0.00 |
| 0.00 | 0.00 |
| 0.00 | 0.00 |
| 0.00 | 0.00 |
| -0.12 | -1.16 |
| 0.00 | 0.00 |
| 0.00 | 0.00 |
| 0.00 | 0.00 |
| 0.00 | 0.00 |
| 0.00 | 0.00 |
| 0.00 | 0.00 |
| 0.00 | 0.00 |

| | |
|---|---|
| 0.00 | 0.00 |
| 0.00 | 0.00 |
| 0.00 | 0.00 |
| 0.00 | 0.00 |
| 0.00 | 0.00 |
| 0.00 | 0.00 |
| 0.00 | 0.00 |
| 0.00 | 0.00 |
| 0.00 | 0.00 |
| 0.00 | 0.00 |
| 0.00 | 0.00 |
| 0.00 | 0.00 |
| 0.00 | 0.00 |
| 0.00 | 0.00 |
| 0.00 | 0.00 |
| 0.00 | 0.00 |
| 0.00 | 0.00 |
| 0.00 | 0.00 |
| 0.00 | 0.00 |
| 0.00 | 0.00 |
| -0.45 | 0.00 |
| 0.00 | 0.00 |
| 0.00 | 0.00 |
| 0.00 | 0.00 |
| 0.00 | 0.00 |
| 12.57 | 0.00 |
| 0.00 | 0.00 |
| 0.00 | 0.00 |
| 0.00 | 0.00 |
| 0.00 | 0.00 |
| 0.00 | 0.00 |
| 0.10 | 0.19 |
| 0.00 | 0.00 |
| 0.00 | 0.00 |
| 0.00 | 0.00 |
| 0.42 | 1.09 |
| 0.08 | 0.20 |
| 0.00 | 0.00 |
| 0.00 | 0.00 |
| 0.00 | 0.00 |
| 0.00 | 0.00 |
| 0.00 | 0.00 |
| 0.00 | 0.00 |
| 0.00 | 0.00 |
| 0.00 | 0.00 |
| 0.00 | 0.00 |
| 0.00 | 0.00 |
| 0.00 | 0.00 |
| 0.00 | 0.00 |
| 0.00 | 0.00 |

| | |
|---|---|
| -0.40 | -2.76 |
| 0.00 | 0.00 |
| 0.00 | 0.00 |
| 0.00 | 0.00 |
| -0.32 | -1.78 |
| 0.00 | 0.00 |
| 0.00 | 0.00 |
| 0.00 | 0.00

| 31 | 32 |
|---|---|
| Overall length change | Overall unit change |
| 0.34 | 4.14 |
| 0.00 | 0.00 |
| 0.00 | 0.00 |
| -0.15 | -1.98 |
| 0.00 | 0.00 |
| 0.00 | 0.00 |
| 0.00 | 0.00 |
| 0.00 | 0.00 |
| 0.00 | 0.00 |
| -0.12 | -0.52 |
| 0.00 | 0.00 |
| 0.00 | 0.00 |
| 0.00 | 0.00 |

| 31 | 32 |
|---|---|
| Overall length change | Overall unit change |
| 0.00 | 0.00 |
| 0.00 | 0.00 |
| 0.00 | 0.00 |
| 0.00 | 0.00 |
| 0.00 | 0.00 |

# Group Sub-

| On-site habitat group | Existing area | Existing value | Proposed area on-site |
|---|---|---|---|
| Cropland | 12.5 | 25.0 | 0.0 |
| Grassland | 0.4 | 3.3 | 1.4 |
| Heathland and shrub | 0.1 | 1.2 | 0.0 |
| Lakes | 0.0 | 0.0 | 0.0 |
| Sparsely vegetated land | 0.0 | 0.0 | 0.0 |
| Urban | 0.5 | 0.0 | 12.8 |
| Wetland | 0.0 | 0.0 | 0.0 |
| Woodland and forest | 1.2 | 6.2 | 0.4 |
| Intertidal sediment | 0.0 | 0.0 | 0.0 |
| Coastal saltmarsh | 0.0 | 0.0 | 0.0 |
| Rocky shore | 0.0 | 0.0 | 0.0 |
| Coastal lagoons | 0.0 | 0.0 | 0.0 |
| Intertidal hard structures | 0.0 | 0.0 | 0.0 |
| Individual trees | 0.0 | 0.3 | 0.5 |
| Watercourse footprint | 0.0 | 0.0 | 0.0 |

| Off-site habitat group | Existing area | Existing value | Proposed area off-site |
|---|---|---|---|
| Cropland | 0.0 | 0.0 | 0.0 |
| Grassland | 0.0 | 0.0 | 0.0 |
| Heathland and shrub | 0.0 | 0.0 | 0.0 |
| Lakes | 0.0 | 0.0 | 0.0 |
| Sparsely vegetated land | 0.0 | 0.0 | 0.0 |
| Urban | 0.0 | 0.0 | 0.0 |
| Wetland | 0.0 | 0.0 | 0.0 |
| Woodland and forest | 0.0 | 0.0 | 0.0 |
| Intertidal sediment | 0.0 | 0.0 | 0.0 |
| Coastal saltmarsh | 0.0 | 0.0 | 0.0 |
| Rocky shore | 0.0 | 0.0 | 0.0 |
| Coastal lagoons | 0.0 | 0.0 | 0.0 |
| Intertidal hard structures | 0.0 | 0.0 | 0.0 |
| Individual trees | 0.0 | 0.0 | 0.0 |
| Watercourse footprint | 0.0 | 0.0 | 0.0 |

# -totals

| Proposed value on-site | On-site area change | On-site unit change |
|---|---|---|
| 0.0 | -12.5 | -25.0 |
| 9.2 | 1.1 | 5.9 |
| 0.1 | -0.1 | -1.2 |
| 0.0 | 0.0 | 0.0 |
| 0.0 | 0.0 | 0.0 |
| 0.4 | 12.3 | 0.4 |
| 0.0 | 0.0 | 0.0 |
| 1.7 | -0.7 | -4.5 |
| 0.0 | 0.0 | 0.0 |
| 0.0 | 0.0 | 0.0 |
| 0.0 | 0.0 | 0.0 |
| 0.0 | 0.0 | 0.0 |
| 0.0 | 0.0 | 0.0 |
| 1.4 | 0.4 | 1.1 |
| 0.0 | 0.0 | 0.0 |

| Proposed value off-site | Off-site area change | Off-site  unit change |
|---|---|---|
| 0.0 | 0.0 | 0.0 |
| 0.0 | 0.0 | 0.0 |
| 0.0 | 0.0 | 0.0 |
| 0.0 | 0.0 | 0.0 |
| 0.0 | 0.0 | 0.0 |
| 0.0 | 0.0 | 0.0 |
| 0.0 | 0.0 | 0.0 |
| 0.0 | 0.0 | 0.0 |
| 0.0 | 0.0 | 0.0 |
| 0.0 | 0.0 | 0.0 |
| 0.0 | 0.0 | 0.0 |
| 0.0 | 0.0 | 0.0 |
| 0.0 | 0.0 | 0.0 |
| 0.0 | 0.0 | 0.0 |
| 0.0 | 0.0 | 0.0 |

# Very High

| Habitat Group |
| --- |
| Grassland - Lowland dry acid grassland |
| Grassland - Lowland meadows |
| Grassland - Upland hay meadows |
| Heathland and shrub - Mountain heaths and willow scrub |
| Lakes - Aquifer fed naturally fluctuating water bodies |
| Sparsely vegetated land - Calaminarian grasslands |
| Sparsely vegetated land - Limestone pavement |
| Wetland - Blanket bog |
| Wetland - Depressions on peat substrates (H7150) |
| Wetland - Fens (upland and lowland) |
| Wetland - Lowland raised bog |
| Wetland - Oceanic valley mire[1] (D2.1) |
| Wetland - Purple moor grass and rush pastures |
| Wetland - Transition mires and quaking bogs (H7140) |
| Woodland and forest - Wood-pasture and parkland |
| Rocky shore - High energy littoral rock - on peat, clay or chalk |
| Rocky shore - Moderate energy littoral rock - on peat, clay or chalk |
| Rocky shore - Low energy littoral rock - on peat, clay or chalk |
| Rocky shore - Features of littoral rock - on peat, clay or chalk |
| Intertidal sediment - Littoral seagrass on peat, clay or chalk |

# High

| Habitat Group |
| --- |
| Grassland - Traditional orchards |
| Grassland - Floodplain wetland mosaic and CFGM |
| Grassland - Lowland calcareous grassland |
| Grassland - Tall herb communities (H6430) |
| Grassland - Upland calcareous grassland |
| Heathland and shrub - Lowland Heathland |
| Heathland and shrub - Dunes with sea buckthorn (H2160) |
| Heathland and shrub - Upland heathland |
| |
| Lakes - High alkalinity lakes |
| Lakes - Low alkalinity lakes |

| |
|---|
| Lakes - Marl lakes |
| Lakes - Moderate alkalinity lakes |
| Lakes - Peat lakes |
| Lakes - Ponds (priority habitat) |
| Lakes - Temporary lakes ponds and pools (H3170) |
| Sparsely vegetated land - Coastal sand dunes |
| Sparsely vegetated land - Coastal vegetated shingle |
| Sparsely vegetated land - Inland rock outcrop and scree habitats |
| Sparsely vegetated land - Maritime cliff and slopes |
| Urban - Open mosaic habitats on previously developed land |
| Wetland - Reedbeds |
| Woodland and forest - Felled |
| Woodland and forest - Lowland beech and yew woodland |
| Woodland and forest - Lowland mixed deciduous woodland |
| |
| Woodland and forest - Native pine woodlands |
| Woodland and forest - Upland birchwoods |
| Woodland and forest - Upland mixed ashwoods |
| Woodland and forest - Upland oakwood |
| Woodland and forest - Wet woodland |
| Coastal lagoons - Coastal lagoons |
| Rocky shore - High energy littoral rock |
| Rocky shore - Moderate energy littoral rock |
| Rocky shore - Low energy littoral rock |
| Rocky shore - Features of littoral rock |
| Intertidal sediment - Littoral mud |
| Intertidal sediment - Littoral mixed sediments |
| Coastal saltmarsh - Saltmarshes and saline reedbeds |
| Intertidal sediment - Littoral biogenic reefs - Mussels |
| Intertidal sediment - Littoral biogenic reefs - Sabellaria |
| Intertidal sediment - Features of littoral sediment |
| Intertidal sediment - Littoral muddy sand |
| Intertidal sediment - Littoral seagrass |

# Medium

| **Habitat Group** |
|---|
| Cropland - Arable field margins cultivated annually |
| Individual trees - Rural tree |
| Cropland - Arable field margins game bird mix |
| Cropland - Arable field margins pollen and nectar |
| Cropland - Arable field margins tussocky |
| Grassland - Other lowland acid grassland |
| Grassland - Other neutral grassland |
| Grassland - Upland acid grassland |
| Heathland and shrub - Blackthorn scrub |
| Heathland and shrub - Bramble scrub |
| Heathland and shrub - Gorse scrub |
| Heathland and shrub - Hawthorn scrub |
| Heathland and shrub - Hazel scrub |

| |
|---|
| Heathland and shrub - Mixed scrub |
| Lakes - Ponds (non-priority habitat) |
| Lakes - Reservoirs |
| Sparsely vegetated land - Other inland rock and scree |
| Urban - Cemeteries and churchyards |
| Urban - Biodiverse green roof |
| Woodland and forest - Other Scot's pine woodland |
| Woodland and forest - Other woodland; broadleaved |
| Woodland and forest - Other woodland; mixed |
| Intertidal sediment - Littoral coarse sediment |
| Intertidal sediment - Littoral sand |
| Intertidal hard structures - Artificial hard structures with integrated greening of grey infrastructure (IGGI) |
| Heathland and shrub - Willow scrub |
| Individual trees - Urban tree |

| Low |
|---|
| **Habitat Group** |
| Cropland - Cereal crops |
| Cropland - Horticulture |
| Cropland - Intensive orchards |
| Cropland - Non-cereal crops |
| Cropland - Temporary grass and clover leys |
| Cropland - Winter stubble |
| Grassland - Modified grassland |
| Grassland - Bracken |
| Heathland and shrub - Rhododendron scrub |
| Lakes - Ornamental lake or pond |
| Sparsely vegetated land - Ruderal/ephemeral |
| Urban - Bioswale |
| Urban - Allotments |
| Urban - Facade-bound green wall |
| Urban - Ground based green wall |
| Urban - Ground level planters |
| Urban - Other green roof |
| Urban - Introduced shrub |
| Urban - Rain garden |
| Urban - Actively worked sand pit quarry or open cast mine |
| |
| Urban - Bare ground |
| Urban - Sustainable drainage system |
| Urban - Vacant or derelict land |
| Urban - Vegetated garden |
| Woodland and forest - Other coniferous woodland |
| Coastal saltmarsh - Artificial saltmarshes and saline reedbeds |
| Intertidal sediment - Artificial littoral coarse sediment |
| Intertidal sediment - Artificial littoral mud |

| |
|---|
| Intertidal sediment - Artificial littoral sand |
| Intertidal sediment - Artificial littoral muddy sand |
| Intertidal sediment - Artificial littoral mixed sediments |
| Intertidal sediment - Artificial littoral seagrass |
| Intertidal sediment - Artificial littoral biogenic reefs |
| Intertidal hard structures - Artificial hard structures |
| Intertidal hard structures - Artificial features of hard structures |
| Heathland and shrub - Other sea buckthorn scrub |
| Urban - Intensive green roof |
| Sparsely vegetated land - Tall forbs |

# Very Low

| **Habitat Group** |
|---|
| Urban - Artificial unvegetated, unsealed surface |
| Urban - Built linear features |
| Urban - Developed land; sealed surface |
| Urban - Unvegetated garden |

| Group | Existing Area | Existing Value Lost |
|---|---|---|
| Grassland | 0.00 | 0.00 |
| Grassland | 0.00 | 0.00 |
| Grassland | 0.00 | 0.00 |
| Heathland and shrub | 0.00 | 0.00 |
| Lakes | 0.00 | 0.00 |
| Sparsely vegetated land | 0.00 | 0.00 |
| Sparsely vegetated land | 0.00 | 0.00 |
| Wetland | 0.00 | 0.00 |
| Wetland | 0.00 | 0.00 |
| Wetland | 0.00 | 0.00 |
| Wetland | 0.00 | 0.00 |
| Wetland | 0.00 | 0.00 |
| Wetland | 0.00 | 0.00 |
| Wetland | 0.00 | 0.00 |
| Woodland and forest | 0.00 | 0.00 |
| Rocky shore | 0.00 | 0.00 |
| Rocky shore | 0.00 | 0.00 |
| Rocky shore | 0.00 | 0.00 |
| Rocky shore | 0.00 | 0.00 |
| Intertidal sediment | 0.00 | 0.00 |

| Group | Existing Area | Existing Value Lost |
|---|---|---|
| Grassland | 0.00 | 0.00 |
| Grassland | 0.00 | 0.00 |
| Grassland | 0.00 | 0.00 |
| Grassland | 0.00 | 0.00 |
| Grassland | 0.00 | 0.00 |
| Heathland and shrub | 0.00 | 0.00 |
| Heathland and shrub | 0.00 | 0.00 |
| Heathland and shrub | 0.00 | 0.00 |
| | | |
| Lakes | 0.00 | 0.00 |
| Lakes | 0.00 | 0.00 |

| | | |
|---|---|---|
| Lakes | 0.00 | 0.00 |
| Lakes | 0.00 | 0.00 |
| Lakes | 0.00 | 0.00 |
| Lakes | 0.00 | 0.00 |
| Lakes | 0.00 | 0.00 |
| Sparsely vegetated land | 0.00 | 0.00 |
| Sparsely vegetated land | 0.00 | 0.00 |
| Sparsely vegetated land | 0.00 | 0.00 |
| Sparsely vegetated land | 0.00 | 0.00 |
| Urban | 0.00 | 0.00 |
| Wetland | 0.00 | 0.00 |
| Woodland and forest | 0.00 | 0.00 |
| Woodland and forest | 0.00 | 0.00 |
| Woodland and forest | 0.40 | 2.76 |
| | | |
| Woodland and forest | 0.00 | 0.00 |
| Woodland and forest | 0.00 | 0.00 |
| Woodland and forest | 0.00 | 0.00 |
| Woodland and forest | 0.00 | 0.00 |
| Woodland and forest | 0.00 | 0.00 |
| Coastal lagoons | 0.00 | 0.00 |
| Rocky shore | 0.00 | 0.00 |
| Rocky shore | 0.00 | 0.00 |
| Rocky shore | 0.00 | 0.00 |
| Rocky shore | 0.00 | 0.00 |
| Intertidal sediment | 0.00 | 0.00 |
| Intertidal sediment | 0.00 | 0.00 |
| Coastal saltmarsh | 0.00 | 0.00 |
| Intertidal sediment | 0.00 | 0.00 |
| Intertidal sediment | 0.00 | 0.00 |
| Intertidal sediment | 0.00 | 0.00 |
| Intertidal sediment | 0.00 | 0.00 |
| Intertidal sediment | 0.00 | 0.00 |

| Group | Existing Area | Existing Value Lost |
|---|---|---|
| Cropland | 0.00 | 0.00 |
| Individual trees | 0.00 | 0.00 |
| Cropland | 0.00 | 0.00 |
| Cropland | 0.00 | 0.00 |
| Cropland | 0.00 | 0.00 |
| Grassland | 0.00 | 0.00 |
| Grassland | 0.38 | 3.33 |
| Grassland | 0.00 | 0.00 |
| Heathland and shrub | 0.00 | 0.00 |
| Heathland and shrub | 0.00 | 0.00 |
| Heathland and shrub | 0.00 | 0.00 |
| Heathland and shrub | 0.00 | 0.00 |
| Heathland and shrub | 0.00 | 0.00 |

| | | |
|---|---|---|
| Heathland and shrub | 0.14 | 1.23 |
| Lakes | 0.00 | 0.00 |
| Lakes | 0.00 | 0.00 |
| Sparsely vegetated land | 0.00 | 0.00 |
| Urban | 0.00 | 0.00 |
| Urban | 0.00 | 0.00 |
| Woodland and forest | 0.00 | 0.00 |
| Woodland and forest | 0.75 | 3.46 |
| Woodland and forest | 0.00 | 0.00 |
| Intertidal sediment | 0.00 | 0.00 |
| Intertidal sediment | 0.00 | 0.00 |
| Intertidal hard structures | 0.00 | 0.00 |
| Heathland and shrub | 0.00 | 0.00 |
| Individual trees | 0.04 | 0.29 |

| Group | Existing Area | Existing Value Lost |
|---|---|---|
| Cropland | 12.52 | 25.04 |
| Cropland | 0.00 | 0.00 |
| Cropland | 0.00 | 0.00 |
| Cropland | 0.00 | 0.00 |
| Cropland | 0.00 | 0.00 |
| Cropland | 0.00 | 0.00 |
| Grassland | 0.00 | 0.00 |
| Grassland | 0.00 | 0.00 |
| Heathland and shrub | 0.00 | 0.00 |
| Lakes | 0.00 | 0.00 |
| Sparsely vegetated land | 0.00 | 0.00 |
| Urban | 0.00 | 0.00 |
| Urban | 0.00 | 0.00 |
| Urban | 0.00 | 0.00 |
| Urban | 0.00 | 0.00 |
| Urban | 0.00 | 0.00 |
| Urban | 0.00 | 0.00 |
| Urban | 0.00 | 0.00 |
| Urban | 0.00 | 0.00 |
| Urban | 0.00 | 0.00 |
| | | |
| Urban | 0.00 | 0.00 |
| Urban | 0.00 | 0.00 |
| Urban | 0.00 | 0.00 |
| Urban | 0.00 | 0.00 |
| Woodland and forest | 0.00 | 0.00 |
| Coastal saltmarsh | 0.00 | 0.00 |
| Intertidal sediment | 0.00 | 0.00 |
| Intertidal sediment | 0.00 | 0.00 |

| | | |
|---|---|---|
| Intertidal sediment | 0.00 | 0.00 |
| Intertidal sediment | 0.00 | 0.00 |
| Intertidal sediment | 0.00 | 0.00 |
| Intertidal sediment | 0.00 | 0.00 |
| Intertidal sediment | 0.00 | 0.00 |
| Intertidal hard structures | 0.00 | 0.00 |
| Intertidal hard structures | 0.00 | 0.00 |
| Heathland and shrub | 0.00 | 0.00 |
| Urban | 0.00 | 0.00 |
| Sparsely vegetated land | 0.00 | 0.00 |

| **Group** | **Existing Area** | **Existing Value Lost** |
|---|---|---|
| Urban | 0.45 | 0.00 |
| Urban | 0.00 | 0.00 |
| Urban | 0.00 | 0.00 |
| Urban | 0.00 | 0.00 |

# Distcinctivness Band Sub-totals

| Proposed Area On-site | Proposed Value On-site | On-site Area Change |
|---|---|---|
| 0.00 | 0.00 | 0.00 |
| 0.00 | 0.00 | 0.00 |
| 0.00 | 0.00 | 0.00 |
| 0.00 | 0.00 | 0.00 |
| 0.00 | 0.00 | 0.00 |
| 0.00 | 0.00 | 0.00 |
| 0.00 | 0.00 | 0.00 |
| 0.00 | 0.00 | 0.00 |
| 0.00 | 0.00 | 0.00 |
| 0.00 | 0.00 | 0.00 |
| 0.00 | 0.00 | 0.00 |
| 0.00 | 0.00 | 0.00 |
| 0.00 | 0.00 | 0.00 |
| 0.00 | 0.00 | 0.00 |
| 0.00 | 0.00 | 0.00 |
| 0.00 | 0.00 | 0.00 |
| 0.00 | 0.00 | 0.00 |
| 0.00 | 0.00 | 0.00 |
| 0.00 | 0.00 | 0.00 |

| Proposed Area On-site | Proposed Value On-site | On-site Area Change |
|---|---|---|
| 0.00 | 0.00 | 0.00 |
| 0.00 | 0.00 | 0.00 |
| 0.00 | 0.00 | 0.00 |
| 0.00 | 0.00 | 0.00 |
| 0.00 | 0.00 | 0.00 |
| 0.00 | 0.00 | 0.00 |
| 0.00 | 0.00 | 0.00 |
| 0.00 | 0.00 | 0.00 |
| | | |
| 0.00 | 0.00 | 0.00 |
| 0.00 | 0.00 | 0.00 |

| | | |
|---|---|---|
| 0.00 | 0.00 | 0.00 |
| 0.00 | 0.00 | 0.00 |
| 0.00 | 0.00 | 0.00 |
| 0.00 | 0.00 | 0.00 |
| 0.00 | 0.00 | 0.00 |
| 0.00 | 0.00 | 0.00 |
| 0.00 | 0.00 | 0.00 |
| 0.00 | 0.00 | 0.00 |
| 0.00 | 0.00 | 0.00 |
| 0.00 | 0.00 | 0.00 |
| 0.00 | 0.00 | 0.00 |
| 0.00 | 0.00 | 0.00 |
| 0.00 | 0.00 | 0.00 |
| 0.00 | 0.00 | 0.00 |
| 0.00 | 0.00 | -0.40 |
| | | |
| 0.00 | 0.00 | 0.00 |
| 0.00 | 0.00 | 0.00 |
| 0.00 | 0.00 | 0.00 |
| 0.00 | 0.00 | 0.00 |
| 0.00 | 0.00 | 0.00 |
| 0.00 | 0.00 | 0.00 |
| 0.00 | 0.00 | 0.00 |
| 0.00 | 0.00 | 0.00 |
| 0.00 | 0.00 | 0.00 |
| 0.00 | 0.00 | 0.00 |
| 0.00 | 0.00 | 0.00 |
| 0.00 | 0.00 | 0.00 |
| 0.00 | 0.00 | 0.00 |
| 0.00 | 0.00 | 0.00 |
| 0.00 | 0.00 | 0.00 |
| 0.00 | 0.00 | 0.00 |
| 0.00 | 0.00 | 0.00 |
| 0.00 | 0.00 | 0.00 |

| Proposed Area On-site | Proposed Value On-site | On-site Area Change |
|---|---|---|
| 0.00 | 0.00 | 0.00 |
| 0.00 | 0.00 | 0.00 |
| 0.00 | 0.00 | 0.00 |
| 0.00 | 0.00 | 0.00 |
| 0.00 | 0.00 | 0.00 |
| 0.00 | 0.00 | 0.00 |
| 1.10 | 8.06 | 0.72 |
| 0.00 | 0.00 | 0.00 |
| 0.00 | 0.00 | 0.00 |
| 0.00 | 0.00 | 0.00 |
| 0.00 | 0.00 | 0.00 |
| 0.00 | 0.00 | 0.00 |
| 0.00 | 0.00 | 0.00 |

| | | |
|---|---|---|
| 0.02 | 0.07 | -0.12 |
| 0.00 | 0.00 | 0.00 |
| 0.00 | 0.00 | 0.00 |
| 0.00 | 0.00 | 0.00 |
| 0.00 | 0.00 | 0.00 |
| 0.00 | 0.00 | 0.00 |
| 0.00 | 0.00 | 0.00 |
| 0.44 | 1.68 | -0.32 |
| 0.00 | 0.00 | 0.00 |
| 0.00 | 0.00 | 0.00 |
| 0.00 | 0.00 | 0.00 |
| 0.00 | 0.00 | 0.00 |
| 0.00 | 0.00 | 0.00 |
| 0.45 | 1.38 | 0.42 |

| Proposed Area On-site | Proposed Value On-site | On-site Area Change |
|---|---|---|
| 0.00 | 0.00 | -12.52 |
| 0.00 | 0.00 | 0.00 |
| 0.00 | 0.00 | 0.00 |
| 0.00 | 0.00 | 0.00 |
| 0.00 | 0.00 | 0.00 |
| 0.00 | 0.00 | 0.00 |
| 0.34 | 1.18 | 0.34 |
| 0.00 | 0.00 | 0.00 |
| 0.00 | 0.00 | 0.00 |
| 0.00 | 0.00 | 0.00 |
| 0.00 | 0.00 | 0.00 |
| 0.00 | 0.00 | 0.00 |
| 0.00 | 0.00 | 0.00 |
| 0.00 | 0.00 | 0.00 |
| 0.00 | 0.00 | 0.00 |
| 0.00 | 0.00 | 0.00 |
| 0.00 | 0.00 | 0.00 |
| 0.10 | 0.19 | 0.10 |
| 0.00 | 0.00 | 0.00 |
| 0.00 | 0.00 | 0.00 |
| | | |
| 0.00 | 0.00 | 0.00 |
| 0.08 | 0.20 | 0.08 |
| 0.00 | 0.00 | 0.00 |
| 0.00 | 0.00 | 0.00 |
| 0.00 | 0.00 | 0.00 |
| 0.00 | 0.00 | 0.00 |
| 0.00 | 0.00 | 0.00 |
| 0.00 | 0.00 | 0.00 |

| | | |
|---|---|---|
| 0.00 | 0.00 | 0.00 |
| 0.00 | 0.00 | 0.00 |
| 0.00 | 0.00 | 0.00 |
| 0.00 | 0.00 | 0.00 |
| 0.00 | 0.00 | 0.00 |
| 0.00 | 0.00 | 0.00 |
| 0.00 | 0.00 | 0.00 |
| 0.00 | 0.00 | 0.00 |
| 0.00 | 0.00 | 0.00 |
| 0.00 | 0.00 | 0.00 |

| Proposed Area On-site | Proposed Value On-site | On-site Area Change |
|---|---|---|
| 0.00 | 0.00 | -0.45 |
| 0.00 | 0.00 | 0.00 |
| 12.57 | 0.00 | 12.57 |
| 0.00 | 0.00 | 0.00 |

| On-site Unit Change | Proposed Area Off-site |
|---|---|
| 0.00 | 0.00 |
| 0.00 | 0.00 |
| 0.00 | 0.00 |
| 0.00 | 0.00 |
| 0.00 | 0.00 |
| 0.00 | 0.00 |
| 0.00 | 0.00 |
| 0.00 | 0.00 |
| 0.00 | 0.00 |
| 0.00 | 0.00 |
| 0.00 | 0.00 |
| 0.00 | 0.00 |
| 0.00 | 0.00 |
| 0.00 | 0.00 |
| 0.00 | 0.00 |
| 0.00 | 0.00 |
| 0.00 | 0.00 |
| 0.00 | 0.00 |
| 0.00 | 0.00 |
| 0.00 | 0.00 |
| 0.00 | 0.00 |

| On-site  Unit Change | Proposed Area Off-site |
|---|---|
| 0.00 | 0.00 |
| 0.00 | 0.00 |
| 0.00 | 0.00 |
| 0.00 | 0.00 |
| 0.00 | 0.00 |
| 0.00 | 0.00 |
| 0.00 | 0.00 |
| 0.00 | 0.00 |
| | |
| 0.00 | 0.00 |
| 0.00 | 0.00 |

| | |
|---|---|
| 0.00 | 0.00 |
| 0.00 | 0.00 |
| 0.00 | 0.00 |
| 0.00 | 0.00 |
| 0.00 | 0.00 |
| 0.00 | 0.00 |
| 0.00 | 0.00 |
| 0.00 | 0.00 |
| 0.00 | 0.00 |
| 0.00 | 0.00 |
| 0.00 | 0.00 |
| 0.00 | 0.00 |
| 0.00 | 0.00 |
| 0.00 | 0.00 |
| -2.76 | 0.00 |
| | |
| 0.00 | 0.00 |
| 0.00 | 0.00 |
| 0.00 | 0.00 |
| 0.00 | 0.00 |
| 0.00 | 0.00 |
| 0.00 | 0.00 |
| 0.00 | 0.00 |
| 0.00 | 0.00 |
| 0.00 | 0.00 |
| 0.00 | 0.00 |
| 0.00 | 0.00 |
| 0.00 | 0.00 |
| 0.00 | 0.00 |
| 0.00 | 0.00 |
| 0.00 | 0.00 |
| 0.00 | 0.00 |
| 0.00 | 0.00 |
| 0.00 | 0.00 |

| On-site Unit Change | Proposed Area Off-site |
|---|---|
| 0.00 | 0.00 |
| 0.00 | 0.00 |
| 0.00 | 0.00 |
| 0.00 | 0.00 |
| 0.00 | 0.00 |
| 0.00 | 0.00 |
| 4.74 | 0.00 |
| 0.00 | 0.00 |
| 0.00 | 0.00 |
| 0.00 | 0.00 |
| 0.00 | 0.00 |
| 0.00 | 0.00 |
| 0.00 | 0.00 |

| | |
|---|---|
| -1.16 | 0.00 |
| 0.00 | 0.00 |
| 0.00 | 0.00 |
| 0.00 | 0.00 |
| 0.00 | 0.00 |
| 0.00 | 0.00 |
| 0.00 | 0.00 |
| -1.78 | 0.00 |
| 0.00 | 0.00 |
| 0.00 | 0.00 |
| 0.00 | 0.00 |
| 0.00 | 0.00 |
| 0.00 | 0.00 |
| 1.09 | 0.00 |

| On-site Unit Change | Proposed Area Off-site |
|---|---|
| -25.04 | 0.00 |
| 0.00 | 0.00 |
| 0.00 | 0.00 |
| 0.00 | 0.00 |
| 0.00 | 0.00 |
| 0.00 | 0.00 |
| 1.18 | 0.00 |
| 0.00 | 0.00 |
| 0.00 | 0.00 |
| 0.00 | 0.00 |
| 0.00 | 0.00 |
| 0.00 | 0.00 |
| 0.00 | 0.00 |
| 0.00 | 0.00 |
| 0.00 | 0.00 |
| 0.00 | 0.00 |
| 0.00 | 0.00 |
| 0.19 | 0.00 |
| 0.00 | 0.00 |
| 0.00 | 0.00 |
| | |
| 0.00 | 0.00 |
| 0.20 | 0.00 |
| 0.00 | 0.00 |
| 0.00 | 0.00 |
| 0.00 | 0.00 |
| 0.00 | 0.00 |
| 0.00 | 0.00 |
| 0.00 | 0.00 |

| | |
|---|---|
| 0.00 | 0.00 |
| 0.00 | 0.00 |
| 0.00 | 0.00 |
| 0.00 | 0.00 |
| 0.00 | 0.00 |
| 0.00 | 0.00 |
| 0.00 | 0.00 |
| 0.00 | 0.00 |
| 0.00 | 0.00 |

| On-site Unit Change | Proposed Area Off-site |
|---|---|
| 0.00 | 0.00 |
| 0.00 | 0.00 |
| 0.00 | 0.00 |
| 0.00 | 0.00 |

| Off-site Unit Change | Unit Change Including Off-site |
|---|---|
| 0.00 | 0.00 |
| 0.00 | 0.00 |
| 0.00 | 0.00 |
| 0.00 | 0.00 |
| 0.00 | 0.00 |
| 0.00 | 0.00 |
| 0.00 | 0.00 |
| 0.00 | 0.00 |
| 0.00 | 0.00 |
| 0.00 | 0.00 |
| 0.00 | 0.00 |
| 0.00 | 0.00 |
| 0.00 | 0.00 |
| 0.00 | 0.00 |
| 0.00 | 0.00 |
| 0.00 | 0.00 |
| 0.00 | 0.00 |
| 0.00 | 0.00 |
| 0.00 | 0.00 |
| 0.00 | 0.00 |

| Off-site Unit Change | Unit Change Including Off-site |
|---|---|
| 0.00 | 0.00 |
| 0.00 | 0.00 |
| 0.00 | 0.00 |
| 0.00 | 0.00 |
| 0.00 | 0.00 |
| 0.00 | 0.00 |
| 0.00 | 0.00 |
| 0.00 | 0.00 |
| | |
| 0.00 | 0.00 |
| 0.00 | 0.00 |

| | |
|---|---|
| 0.00 | 0.00 |
| 0.00 | 0.00 |
| 0.00 | 0.00 |
| 0.00 | 0.00 |
| 0.00 | 0.00 |
| 0.00 | 0.00 |
| 0.00 | 0.00 |
| 0.00 | 0.00 |
| 0.00 | 0.00 |
| 0.00 | 0.00 |
| 0.00 | 0.00 |
| 0.00 | 0.00 |
| 0.00 | 0.00 |
| 0.00 | 0.00 |
| 0.00 | -2.76 |
| | |
| 0.00 | 0.00 |
| 0.00 | 0.00 |
| 0.00 | 0.00 |
| 0.00 | 0.00 |
| 0.00 | 0.00 |
| 0.00 | 0.00 |
| 0.00 | 0.00 |
| 0.00 | 0.00 |
| 0.00 | 0.00 |
| 0.00 | 0.00 |
| 0.00 | 0.00 |
| 0.00 | 0.00 |
| 0.00 | 0.00 |
| 0.00 | 0.00 |
| 0.00 | 0.00 |
| 0.00 | 0.00 |
| 0.00 | 0.00 |
| 0.00 | 0.00 |

| Off-site Unit Change | Unit Change Including Off-site |
|---|---|
| 0.00 | 0.00 |
| 0.00 | 0.00 |
| 0.00 | 0.00 |
| 0.00 | 0.00 |
| 0.00 | 0.00 |
| 0.00 | 0.00 |
| 0.00 | 4.74 |
| 0.00 | 0.00 |
| 0.00 | 0.00 |
| 0.00 | 0.00 |
| 0.00 | 0.00 |
| 0.00 | 0.00 |
| 0.00 | 0.00 |

| | |
|---|---|
| 0.00 | -1.16 |
| 0.00 | 0.00 |
| 0.00 | 0.00 |
| 0.00 | 0.00 |
| 0.00 | 0.00 |
| 0.00 | 0.00 |
| 0.00 | 0.00 |
| 0.00 | -1.78 |
| 0.00 | 0.00 |
| 0.00 | 0.00 |
| 0.00 | 0.00 |
| 0.00 | 0.00 |
| 0.00 | 0.00 |
| 0.00 | 1.09 |

| Off-site Unit Change | Unit Change Including Off-site |
|---|---|
| 0.00 | -25.04 |
| 0.00 | 0.00 |
| 0.00 | 0.00 |
| 0.00 | 0.00 |
| 0.00 | 0.00 |
| 0.00 | 0.00 |
| 0.00 | 1.18 |
| 0.00 | 0.00 |
| 0.00 | 0.00 |
| 0.00 | 0.00 |
| 0.00 | 0.00 |
| 0.00 | 0.00 |
| 0.00 | 0.00 |
| 0.00 | 0.00 |
| 0.00 | 0.00 |
| 0.00 | 0.00 |
| 0.00 | 0.00 |
| 0.00 | 0.19 |
| 0.00 | 0.00 |
| 0.00 | 0.00 |
| | |
| 0.00 | 0.00 |
| 0.00 | 0.20 |
| 0.00 | 0.00 |
| 0.00 | 0.00 |
| 0.00 | 0.00 |
| 0.00 | 0.00 |
| 0.00 | 0.00 |
| 0.00 | 0.00 |

| | |
|---|---|
| 0.00 | 0.00 |
| 0.00 | 0.00 |
| 0.00 | 0.00 |
| 0.00 | 0.00 |
| 0.00 | 0.00 |
| 0.00 | 0.00 |
| 0.00 | 0.00 |
| 0.00 | 0.00 |
| 0.00 | 0.00 |

| Off-site Unit Change | Unit Change Including Off-site |
|---|---|
| 0.00 | 0.00 |
| 0.00 | 0.00 |
| 0.00 | 0.00 |
| 0.00 | 0.00 |

| Units Required Off-site | Area Lost |
|---|---|
| | 0.00 |
| | 0 |
| | 0 |
| | 0 |
| | 0 |
| | 0 |
| | 0 |
| | 0 |
| | 0 |
| | 0 |
| | 0 |
| | 0 |
| | 0 |
| | 0 |
| | 0 |
| | 0 |
| | 0 |
| | 0 |
| | 0 |
| | 0 |

| Units Required Off-site |
|---|
| |
| |
| |
| |
| |
| |
| |
| |
| |
| |
| |

| |
|---|
| |
| |
| |
| |
| |
| |
| |
| |
| |
| |
| |
| |
| -2.76 |
| |
| |
| |
| |
| |
| |
| |
| |
| |
| |
| |
| |
| |
| |
| |
| |
| |

| Units Required Off-site or Trading Up |
|---|
| |
| |
| |
| |
| |
| |
| |
| |
| |
| |
| |
| |

| |
|---|
| -1.16 |
| |
| |
| |
| |
| |
| |
| -1.78 |
| |
| |
| |
| |
| |
| |

| Units Required Off-site or Trading Up |
|---|
| -25.04 |
| |
| |
| |
| |
| |
| |
|

| Units Required Off-site or Trading Up |
| --- |
| |
| |
| |
| |

Return to start

| Habitat Description |
| --- |
| Coastal lagoons - Coastal lagoons |
| Coastal saltmarsh - Saltmarshes and saline reedbeds |
| Cropland - Arable field margins cultivated annually |
| Cropland - Arable field margins game bird mix |
| Cropland - Arable field margins pollen and nectar |
| Cropland - Arable field margins tussocky |
| Cropland - Cereal crops |
| Cropland - Winter stubble |
| Cropland - Horticulture |
| Cropland - Intensive orchards |
| Cropland - Non-cereal crops |
| Cropland - Temporary grass and clover leys |
| Grassland - Traditional orchards |
| Grassland - Bracken |
| Grassland - Floodplain wetland mosaic and CFGM |
| Grassland - Lowland calcareous grassland |
| Grassland - Lowland dry acid grassland |
| Grassland - Lowland meadows |
| Grassland - Modified grassland |
| Grassland - Other lowland acid grassland |
| Grassland - Other neutral grassland |
| Grassland - Tall herb communities (H6430) |
| Grassland - Upland acid grassland |
| Grassland - Upland calcareous grassland |
| Grassland - Upland hay meadows |
| Heathland and shrub - Blackthorn scrub |
| Heathland and shrub - Bramble scrub |
| Heathland and shrub - Gorse scrub |
| Heathland and shrub - Hawthorn scrub |
| Heathland and shrub - Hazel scrub |
| Heathland and shrub - Willow scrub |
| Heathland and shrub - Lowland heathland |
| Heathland and shrub - Mixed scrub |
| Heathland and shrub - Mountain heaths and willow scrub |

| |
|---|
| Heathland and shrub - Rhododendron scrub |
| Heathland and shrub - Dunes with sea buckthorn (H2160) |
| Heathland and shrub - Other sea buckthorn scrub |
| Heathland and shrub - Upland heathland |
| Intertidal sediment - Artificial littoral biogenic reefs |
| Intertidal sediment - Artificial littoral coarse sediment |
| Intertidal sediment - Artificial littoral mixed sediments |
| Intertidal sediment - Artificial littoral muddy sand |
| Intertidal sediment - Artificial littoral seagrass |
| Intertidal sediment - Features of littoral sediment |
| Intertidal sediment - Littoral biogenic reefs - Sabellaria |
| Intertidal sediment - Littoral coarse sediment |
| Intertidal sediment - Littoral mixed sediments |
| Intertidal sediment - Littoral mud |
| Intertidal sediment - Littoral seagrass |
| Intertidal sediment - Littoral seagrass on peat, clay or chalk |
| Lakes - Aquifer fed naturally fluctuating water bodies |
| Lakes - Ornamental lake or pond |
| Lakes - High alkalinity lakes |
| Lakes - Low alkalinity lakes |
| Lakes - Marl lakes |
| Lakes - Moderate alkalinity lakes |
| Lakes - Peat lakes |
| Lakes - Ponds (non-priority habitat) |
| Lakes - Ponds (priority habitat) |
| Lakes - Reservoirs |
| Lakes - Temporary lakes ponds and pools (H3170) |
| Rocky shore - Features of littoral rock |
| Rocky shore - Features of littoral rock - on peat, clay or chalk |
| Rocky shore - High energy littoral rock |
| Rocky shore - High energy littoral rock - on peat, clay or chalk |
| Rocky shore - Low energy littoral rock |
| Rocky shore - Low energy littoral rock - on peat, clay or chalk |
| Rocky shore - Moderate energy littoral rock |
| Rocky shore - Moderate energy littoral rock - on peat, clay or chalk |
| Sparsely vegetated land - Calaminarian grasslands |
| Sparsely vegetated land - Coastal sand dunes |
| Sparsely vegetated land - Coastal vegetated shingle |
| Sparsely vegetated land - Inland rock outcrop and scree habitats |
| Sparsely vegetated land - Limestone pavement |
| Sparsely vegetated land - Maritime cliff and slopes |
| Sparsely vegetated land - Other inland rock and scree |
| Sparsely vegetated land - Ruderal/Ephemeral |
| Sparsely vegetated land - Tall forbs |
| Urban - Vacant or derelict land |
| Urban - Bare ground |
| Urban - Allotments |
| Urban - Artificial unvegetated, unsealed surface |
| Urban - Bioswale |
| Urban - Intensive green roof |
| Urban - Built linear features |
| Urban - Cemeteries and churchyards |
| Urban - Developed land; sealed surface |
| Urban - Other green roof |

| |
|---|
| Urban - Facade-bound green wall |
| Urban - Ground based green wall |
| Urban - Ground level planters |
| Urban - Biodiverse green roof |
| Urban - Introduced shrub |
| Urban - Open mosaic habitats on previously developed land |
| Urban - Rain garden |
| Urban - Actively worked sand pit quarry or open cast mine |
| Individual trees - Urban tree |
| Urban - Sustainable drainage system |
| Urban - Unvegetated garden |
| Urban - Vegetated garden |
| Wetland - Blanket bog |
| Wetland - Depressions on peat substrates (H7150) |
| Wetland - Fens (upland and lowland) |
| Wetland - Lowland raised bog |
| Wetland - Oceanic valley mire[1] (D2.1) |
| Wetland - Purple moor grass and rush pastures |
| Wetland - Reedbeds |
| Wetland - Transition mires and quaking bogs (H7140) |
| Woodland and forest - Felled |
| Woodland and forest - Lowland beech and yew woodland |
| Woodland and forest - Lowland mixed deciduous woodland |
| Woodland and forest - Native pine woodlands |
| Woodland and forest - Other coniferous woodland |
| Woodland and forest - Other Scot's pine woodland |
| Woodland and forest - Other woodland; broadleaved |
| Woodland and forest - Other woodland; mixed |
| Woodland and forest - Upland birchwoods |
| Woodland and forest - Upland mixed ashwoods |
| Woodland and forest - Upland oakwood |
| Woodland and forest - Wet woodland |
| Woodland and forest - Wood-pasture and parkland |
| Intertidal sediment - Littoral sand |
| Intertidal sediment - Littoral muddy sand |
| Intertidal hard structures - Artificial hard structures |
| Intertidal hard structures - Artificial features of hard structures |
| Intertidal hard structures - Artificial hard structures with integrated greening of grey infrastructu |
| Coastal saltmarsh - Artificial saltmarshes and saline reedbeds |
| Intertidal sediment - Littoral biogenic reefs - Mussels |
| Intertidal sediment - Artificial littoral mud |
| Intertidal sediment - Artificial littoral sand |
| Watercourse footprint - Watercourse footprint |
| Individual trees - Rural tree |

# Risk

| Technical Difficulty Creation | Multiplier | Technical Difficulty Enhancement |
|---|---|---|
| Medium | 0.67 | Medium |
| High | 0.33 | Medium |
| Low | 1 | Low |
| Low | 1 | Low |
| Low | 1 | Low |
| Low | 1 | Low |
| Low | 1 | Low |
| Low | 1 | Low |
| Low | 1 | Low |
| Low | 1 | Low |
| Low | 1 | Low |
| Low | 1 | Medium |
| Low | 1 | Low |
| High | 0.33 | Medium |
| High | 0.33 | High |
| High | 0.33 | High |
| High | 0.33 | Medium |
| Low | 1 | Low |
| Low | 1 | Low |
| Low | 1 | Low |
| High | 0.33 | High |
| Low | 1 | Low |
| High | 0.33 | High |
| High | 0.33 | Medium |
| Low | 1 | Low |
| Low | 1 | Low |
| Low | 1 | Low |
| Low | 1 | Low |
| Medium | 0.67 | Low |
| Medium | 0.67 | Low |
| High | 0.33 | Medium |
| Low | 1 | Low |
| High | 0.33 | High |

| | | |
|---|---|---|
| Low | 1 | Low |
| Medium | 0.67 | Low |
| Low | 1 | Low |
| Medium | 0.67 | Medium |
| High | 0.33 | Medium |
| Medium | 0.67 | Medium |
| High | 0.33 | Medium |
| High | 0.33 | Medium |
| High | 0.33 | High |
| High | 0.33 | Medium |
| High | 0.33 | Medium |
| Medium | 0.67 | Medium |
| High | 0.33 | Medium |
| High | 0.33 | Medium |
| High | 0.33 | High |
| Very High | 0.1 | High |
| Very High | 0.1 | High |
| Low | 1 | High |
| High | 0.33 | High |
| High | 0.33 | Medium |
| High | 0.33 | High |
| High | 0.33 | High |
| High | 0.33 | High |
| Low | 1 | Medium |
| Medium | 0.67 | Medium |
| Medium | 0.67 | Medium |
| Medium | 0.67 | Medium |
| High | 0.33 | Medium |
| Very High | 0.1 | Medium |
| High | 0.33 | Medium |
| Very High | 0.1 | Medium |
| High | 0.33 | Medium |
| Very High | 0.1 | Medium |
| High | 0.33 | Medium |
| Very High | 0.1 | Medium |
| Very High | 0.1 | Medium |
| Very High | 0.1 | Medium |
| Very High | 0.1 | Medium |
| High | 0.33 | Low |
| Very High | 0.1 | Medium |
| High | 0.33 | Medium |
| Medium | 0.67 | Medium |
| Low | 1 | Medium |
| Low | 1 | Medium |
| Low | 1 | Low |
| Low | 1 | Low |
| Low | 1 | Low |
| Low | 1 | Low |
| Medium | 0.67 | Low |
| Low | 1 | Low |
| Low | 1 | Low |
| Medium | 0.67 | Low |
| Low | 1 | Medium |
| Low | 1 | Low |

| | | |
|---|---|---|
| Medium | 0.67 | Medium |
| Medium | 0.67 | Medium |
| Low | 1 | Low |
| Medium | 0.67 | Medium |
| Low | 1 | Low |
| Medium | 0.67 | Medium |
| Low | 1 | Low |
| Medium | 0.67 | Medium |
| Low | 1 | Low |
| Medium | 0.67 | Medium |
| Low | 1 | Low |
| Low | 1 | Low |
| Very High | 0.1 | High |
| Very High | 0.1 | High |
| High | 0.33 | High |
| Very High | 0.1 | High |
| Very High | 0.1 | High |
| High | 0.33 | High |
| Medium | 0.67 | Medium |
| Very High | 0.1 | High |
| High | 0.33 | Low |
| High | 0.33 | High |
| High | 0.33 | High |
| High | 0.33 | High |
| Low | 1 | Low |
| Medium | 0.67 | Medium |
| Low | 1 | Low |
| Low | 1 | Low |
| Medium | 0.67 | Medium |
| High | 0.33 | High |
| High | 0.33 | High |
| Medium | 0.67 | Medium |
| Very High | 0.1 | High |
| Medium | 0.67 | Medium |
| High | 0.33 | Medium |
| Medium | 0.67 | Medium |
| Medium | 0.67 | Medium |
| Medium | 0.67 | Medium |
| High | 0.33 | Medium |
| High | 0.33 | Medium |
| High | 0.33 | Medium |
| Medium | 0.67 | Medium |
| Low | 1 | Low |
| Low | 1 | Low |

| Multiplier |
| --- |
| 0.67 |
| 0.67 |
| 1 |
| 1 |
| 1 |
| 1 |
| 1 |
| 1 |
| 1 |
| 1 |
| 1 |
| 1 |
| 0.67 |
| 1 |
| 0.67 |
| 0.33 |
| 0.33 |
| 0.67 |
| 1 |
| 1 |
| 1 |
| 0.33 |
| 1 |
| 0.33 |
| 0.67 |
| 1 |
| 1 |
| 1 |
| 1 |
| 1 |
| 1 |
| 0.67 |
| 1 |
| 0.33 |

# Spatial m

| Strategic Si |
| --- |
| Description |
| Formally identified in local strategy |
| Location ecologically desirable but not in local strategy |
| Area/compensation not in local strategy/ no local strategy |

| |
|---|
| 1 |
| 1 |
| 1 |
| 0.67 |
| 0.67 |
| 0.67 |
| 0.67 |
| 0.67 |
| 0.33 |
| 0.67 |
| 0.67 |
| 0.67 |
| 0.67 |
| 0.67 |
| 0.33 |
| 0.33 |
| 0.33 |
| 0.33 |
| 0.33 |
| 0.67 |
| 0.33 |
| 0.33 |
| 0.33 |
| 0.67 |
| 0.67 |
| 0.67 |
| 0.67 |
| 0.67 |
| 0.67 |
| 0.67 |
| 0.67 |
| 0.67 |
| 0.67 |
| 0.67 |
| 0.67 |
| 0.67 |
| 0.67 |
| 0.67 |
| 0.67 |
| 1 |
| 0.67 |
| 0.67 |
| 0.67 |
| 0.67 |
| 0.67 |
| 1 |
| 1 |
| 1 |
| 1 |
| 1 |
| 1 |
| 1 |
| 1 |
| 0.67 |
| 1 |

| |
|---|
| 0.67 |
| 0.67 |
| 1 |
| 0.67 |
| 1 |
| 0.67 |
| 1 |
| 0.67 |
| 1 |
| 0.67 |
| 1 |
| 1 |
| 0.33 |
| 0.33 |
| 0.33 |
| 0.33 |
| 0.33 |
| 0.33 |
| 0.67 |
| 0.33 |
| 1 |
| 0.33 |
| 0.33 |
| 0.33 |
| 1 |
| 0.67 |
| 1 |
| 1 |
| 0.67 |
| 0.33 |
| 0.33 |
| 0.67 |
| 0.33 |
| 0.67 |
| 0.67 |
| 0.67 |
| 0.67 |
| 0.67 |
| 0.67 |
| 0.67 |
| 0.67 |
| 0.67 |
| 1 |
| 1 |

## ultipliers

ignificance

| Strategic significance | Multiplier |
|---|---|
| High strategic significance | 1.15 |
| Medium strategic significance | 1.1 |
| Low Strategic Significance | 1 |

## Difficulty

| Category | Value |
|---|---|
| Low | 1 |
| Medium | 0.67 |
| High | 0.33 |
| Very High | 0.1 |

# Spatial risk

| Category | Multiplier |
|---|---|
| Compensation inside LPA boundary or NCA of impact site | 1 |
| Compensation outside LPA or NCA of impact site, but in neighbouring LPA or NCA | 0.75 |
| Compensation outside LPA or NCA of impact site and neighbouring LPA or NCA | 0.5 |
| This metric is being used by an off-site provider | 1 |
| Intertidal habitats - Compensation inside Marine Plan Area of impact site | 1 |
| Intertidal habitats - Compensation outside same Marine Plan Area but in neighbouring Marine Plan Area | 0.75 |
| Intertidal habitats - Compensation outside Marine Plan Area of impact site and beyond neighbouring Marine Plan Area | 0.5 |

# Urban trees

| Tree size | Diameter (m) | RPA Radius (m) | RPA (ha) |
|---|---|---|---|
| Small | 0.3 | 3.6 | 0.0041 |
| Medium | 0.9 | 10.8 | 0.0366 |
| Large | 1.3 | 15.6 | 0.0765 |

Return to start

## Temporal multipliers

| Year | % of original unit | Time to target Multiplier |
|---|---|---|
| 0 | 100 | 1.000 |
| 1 | 96.5 | 0.965 |
| 2 | 93.1225 | 0.931 |
| 3 | 89.8632125 | 0.899 |
| 4 | 86.71800006 | 0.867 |
| 5 | 83.68287006 | 0.837 |
| 6 | 80.75396961 | 0.808 |
| 7 | 77.92758067 | 0.779 |
| 8 | 75.20011535 | 0.752 |
| 9 | 72.56811131 | 0.726 |
| 10 | 70.02822742 | 0.700 |
| 11 | 67.57723946 | 0.676 |
| 12 | 65.21203607 | 0.652 |
| 13 | 62.92961481 | 0.629 |
| 14 | 60.72707829 | 0.607 |
| 15 | 58.60163055 | 0.586 |
| 16 | 56.55057348 | 0.566 |
| 17 | 54.57130341 | 0.546 |
| 18 | 52.66130779 | 0.527 |
| 19 | 50.81816202 | 0.508 |
| 20 | 49.03952635 | 0.490 |
| 21 | 47.32314293 | 0.473 |
| 22 | 45.66683292 | 0.457 |
| 23 | 44.06849377 | 0.441 |
| 24 | 42.52609649 | 0.425 |
| 25 | 41.03768311 | 0.410 |
| 26 | 39.6013642 | 0.396 |
| 27 | 38.21531646 | 0.382 |
| 28 | 36.87778038 | 0.369 |
| 29 | 35.58705807 | 0.356 |
| 30 | 34.34151104 | 0.343 |
| 31 | 33.13955815 | 0.331 |
| 30+ | 31.97967361 | 0.320 |
| Not Possible | N/A | N/A |

**Habitat banking dropdown list**

| Year |
|---|
| 0 |
| 1 |
| 2 |
| 3 |
| 4 |
| 5 |
| 6 |
| 7 |
| 8 |
| 9 |
| 10 |
| 11 |
| 12 |
| 13 |
| 14 |
| 15 |
| 16 |
| 17 |
| 18 |
| 19 |
| 20 |
| 21 |
| 22 |
| 23 |
| 24 |
| 25 |
| 26 |
| 27 |
| 28 |
| 29 |
| 30 |
| 30+ |

## Creation

| Habitat Description | Good | Fairly Good | Moderate | Fairly Poor | Poor | Condition Assessment N/A | N/A - Other |
|---|---|---|---|---|---|---|---|
| Cropland - Arable field margins cultivated annually | Not Possible | Not Possible | Not Possible | Not Possible | Not Possible | 1 | Not Possible |
| Cropland - Arable field margins game bird mix | Not Possible | Not Possible | Not Possible | Not Possible | Not Possible | 1 | Not Possible |
| Cropland - Arable field margins pollen and nectar | Not Possible | Not Possible | Not Possible | Not Possible | Not Possible | 1 | Not Possible |
| Cropland - Arable field margins tussocky | Not Possible | Not Possible | Not Possible | Not Possible | Not Possible | 1 | Not Possible |
| Cropland - Cereal crops | Not Possible | Not Possible | Not Possible | Not Possible | Not Possible | 1 | Not Possible |
| Cropland - Winter stubble | Not Possible | Not Possible | Not Possible | Not Possible | Not Possible | 1 | Not Possible |
| Cropland - Horticulture | Not Possible | Not Possible | Not Possible | Not Possible | Not Possible | 1 | Not Possible |
| Cropland - Intensive orchards | Not Possible | Not Possible | Not Possible | Not Possible | Not Possible | 1 | Not Possible |
| Cropland - Non-cereal crops | Not Possible | Not Possible | Not Possible | Not Possible | Not Possible | 1 | Not Possible |
| Cropland - Temporary grass and clover leys | Not Possible | Not Possible | Not Possible | Not Possible | Not Possible | 1 | Not Possible |
| Grassland - Traditional orchards | 30 | 25 | 20 | 10 | 5 | Not Possible | Not Possible |
| Grassland - Bracken | Not Possible | Not Possible | Not Possible | Not Possible | Not Possible | 1 | Not Possible |
| Grassland - Floodplain wetland mosaic and CFGM | 20 | 15 | 10 | 8 | 5 | Not Possible | Not Possible |
| Grassland - Lowland calcareous grassland | 20 | 15 | 10 | 8 | 5 | Not Possible | Not Possible |
| Grassland - Lowland dry acid grassland | 30+ | 25 | 20 | 15 | 10 | Not Possible | Not Possible |
| Grassland - Lowland meadows | 15 | 12 | 10 | 8 | 5 | Not Possible | Not Possible |
| Grassland - Modified grassland | 7 | 5 | 4 | 2 | 1 | Not Possible | Not Possible |
| Grassland - Other lowland acid grassland | 15 | 12 | 10 | 5 | 1 | Not Possible | Not Possible |
| Grassland - Other neutral grassland | 10 | 7 | 5 | 3 | 2 | Not Possible | Not Possible |
| Grassland - Tall herb communities (H6430) | 30 | 25 | 20 | 15 | 10 | Not Possible | Not Possible |
| Grassland - Upland acid grassland | 15 | 12 | 10 | 5 | 1 | Not Possible | Not Possible |
| Grassland - Upland calcareous grassland | 25 | 20 | 15 | 12 | 10 | Not Possible | Not Possible |
| Grassland - Upland hay meadows | 20 | 18 | 15 | 12 | 10 | Not Possible | Not Possible |
| Heathland and shrub - Blackthorn scrub | 10 | 7 | 5 | 3 | 1 | Not Possible | Not Possible |
| Heathland and shrub - Bramble scrub | Not Possible | Not Possible | Not Possible | Not Possible | Not Possible | 1 | Not Possible |
| Heathland and shrub - Gorse scrub | 10 | 7 | 5 | 3 | 1 | Not Possible | Not Possible |
| Heathland and shrub - Hawthorn scrub | 10 | 7 | 5 | 3 | 1 | Not Possible | Not Possible |
| Heathland and shrub - Hazel scrub | 15 | 12 | 10 | 7 | 5 | Not Possible | Not Possible |
| Heathland and shrub - Willow scrub | 15 | 12 | 10 | 7 | 5 | Not Possible | Not Possible |
| Heathland and shrub - Lowland heathland | 30+ | 25 | 20 | 15 | 10 | Not Possible | Not Possible |
| Heathland and shrub - Mixed scrub | 10 | 7 | 5 | 3 | 1 | Not Possible | Not Possible |
| Heathland and shrub - Mountain heaths and willow scrub | 30+ | 30+ | 25 | 23 | 15 | Not Possible | Not Possible |
| Heathland and shrub - Rhododendron scrub | Not Possible | Not Possible | Not Possible | Not Possible | Not Possible | 1 | Not Possible |
| Heathland and shrub - Dunes with sea buckthorn (H2160) | 10 | 7 | 5 | 3 | 1 | Not Possible | Not Possible |
| Heathland and shrub - Other sea buckthorn scrub | Not Possible | Not Possible | Not Possible | Not Possible | Not Possible | 1 | Not Possible |
| Heathland and shrub - Upland heathland | 30 | 25 | 20 | 15 | 10 | Not Possible | Not Possible |
| Lakes - Aquifer fed naturally fluctuating water bodies | 30 | 20 | 15 | 10 | 1 | Not Possible | Not Possible |
| Lakes - High alkalinity lakes | 30 | 20 | 10 | 7 | 5 | Not Possible | Not Possible |
| Lakes - Low alkalinity lakes | 30 | 20 | 10 | 7 | 5 | Not Possible | Not Possible |
| Lakes - Marl lakes | 30 | 20 | 10 | 7 | 5 | Not Possible | Not Possible |
| Lakes - Moderate alkalinity lakes | 30 | 20 | 10 | 7 | 5 | Not Possible | Not Possible |
| Lakes - Peat lakes | 30 | 20 | 10 | 7 | 5 | Not Possible | Not Possible |
| Lakes - Ponds (priority habitat) | 5 | 4 | 3 | 2 | 1 | Not Possible | Not Possible |
| Lakes - Ponds (non-priority habitat) | 5 | 4 | 3 | 2 | 1 | Not Possible | Not Possible |
| Lakes - Reservoirs | 10 | 7 | 5 | 3 | 1 | Not Possible | Not Possible |
| Lakes - Temporary lakes ponds and pools (H3170) | 5 | 4 | 3 | 2 | 1 | Not Possible | Not Possible |
| Sparsely vegetated land - Calaminarian grasslands | 10 | 7 | 5 | 3 | 2 | Not Possible | Not Possible |
| Sparsely vegetated land - Coastal sand dunes | 20 | 15 | 10 | 7 | 5 | Not Possible | Not Possible |
| Sparsely vegetated land - Coastal vegetated shingle | 20 | 15 | 10 | 7 | 5 | Not Possible | Not Possible |
| Sparsely vegetated land - Ruderal/Ephemeral | 5 | 4 | 3 | 2 | 1 | Not Possible | Not Possible |
| Sparsely vegetated land - Tall forbs | 5 | 4 | 3 | 2 | 1 | Not Possible | Not Possible |
| Sparsely vegetated land - Inland rock outcrop and scree habitats | 30+ | 25 | 20 | 15 | 10 | Not Possible | Not Possible |
| Sparsely vegetated land - Limestone pavement | 30+ | 30+ | 30+ | 30+ | 30+ | Not Possible | Not Possible |
| Sparsely vegetated land - Maritime cliff and slopes | 20 | 15 | 10 | 7 | 5 | Not Possible | Not Possible |
| Sparsely vegetated land - Other inland rock and scree | 20 | 15 | 10 | 7 | 5 | Not Possible | Not Possible |
| Urban - Allotments | 1 | 1 | 1 | 1 | 1 | Not Possible | Not Possible |
| Lakes - Ornamental lake or pond | 5 | 4 | 3 | 2 | 1 | Not Possible | Not Possible |
| Urban - Artificial unvegetated, unsealed surface | Not Possible | Not Possible | Not Possible | Not Possible | Not Possible | Not Possible | 0 |
| Urban - Bioswale | 3 | 2 | 1 | 1 | 1 | Not Possible | Not Possible |
| Urban - Intensive green roof | 5 | 4 | 3 | 2 | 1 | Not Possible | Not Possible |
| Urban - Built linear features | Not Possible | Not Possible | Not Possible | Not Possible | Not Possible | Not Possible | 0 |
| Urban - Cemeteries and churchyards | 20 | 17 | 15 | 12 | 10 | Not Possible | Not Possible |
| Urban - Developed land; sealed surface | Not Possible | Not Possible | Not Possible | Not Possible | Not Possible | Not Possible | 0 |
| Urban - Other green roof | Not Possible | Not Possible | Not Possible | Not Possible | Not Possible | 1 | Not Possible |
| Urban - Facade-bound green wall | 5 | 4 | 3 | 2 | 1 | Not Possible | Not Possible |
| Urban - Ground based green wall | 5 | 4 | 3 | 2 | 1 | Not Possible | Not Possible |
| Urban - Ground level planters | Not Possible | Not Possible | Not Possible | Not Possible | Not Possible | 1 | Not Possible |
| Urban - Biodiverse green roof | 10 | 8 | 5 | 3 | 1 | Not Possible | Not Possible |
| Urban - Introduced shrub | Not Possible | Not Possible | Not Possible | Not Possible | Not Possible | 1 | Not Possible |
| Urban - Open mosaic habitats on previously developed land | 10 | 7 | 4 | 2 | 0 | Not Possible | Not Possible |
| Urban - Rain garden | 5 | 4 | 3 | 2 | 1 | Not Possible | Not Possible |
| Urban - Actively worked sand pit quarry or open cast mine | Not Possible | Not Possible | Not Possible | Not Possible | Not Possible | 1 | Not Possible |
| Individual trees - Urban tree | 30+ | 30+ | 27 | 19 | 10 | Not Possible | Not Possible |
| Urban - Sustainable drainage system | 5 | 4 | 3 | 2 | 1 | Not Possible | Not Possible |
| Urban - Unvegetated garden | Not Possible | Not Possible | Not Possible | Not Possible | Not Possible | Not Possible | 0 |
| Urban - Vacant or derelict land | 5 | 4 | 3 | 2 | 1 | Not Possible | Not Possible |
| Urban - Bare ground | 5 | 4 | 3 | 2 | 1 | Not Possible | Not Possible |
| Urban - Vegetated garden | Not Possible | Not Possible | Not Possible | Not Possible | Not Possible | 1 | Not Possible |
| Wetland - Blanket bog | 30+ | 30+ | 30+ | 30+ | 30+ | Not Possible | Not Possible |
| Wetland - Depressions on peat substrates (H7150) | 30+ | 30+ | 30 | 25 | 15 | Not Possible | Not Possible |
| Wetland - Fens (upland and lowland) | 30 | 25 | 20 | 15 | 10 | Not Possible | Not Possible |
| Wetland - Lowland raised bog | 30+ | 30+ | 30 | 20 | 15 | Not Possible | Not Possible |
| Wetland - Oceanic valley mire[1] (D2.1) | 30+ | 30+ | 30 | 20 | 15 | Not Possible | Not Possible |
| Wetland - Purple moor grass and rush pastures | 30 | 25 | 20 | 15 | 10 | Not Possible | Not Possible |
| Wetland - Reedbeds | 12 | 10 | 7 | 5 | 3 | Not Possible | Not Possible |
| Wetland - Transition mires and quaking bogs (H7140) | 30+ | 30+ | 30 | 25 | 15 | Not Possible | Not Possible |
| Woodland and forest - Felled | 30+ | Not Possible | Not Possible | Not Possible | Not Possible | Not Possible | Not Possible |
| Woodland and forest - Lowland beech and yew woodland | 30+ | 30+ | 30+ | 25 | 10 | Not Possible | Not Possible |
| Woodland and forest - Lowland mixed deciduous woodland | 30+ | 30+ | 30+ | 25 | 10 | Not Possible | Not Possible |
| Woodland and forest - Native pine woodlands | 30+ | 30+ | 30+ | 25 | 10 | Not Possible | Not Possible |
| Woodland and forest - Other coniferous woodland | 30+ | 30+ | 30 | 10 | 5 | Not Possible | Not Possible |
| Woodland and forest - Other Scot's pine woodland | 30+ | 30+ | 30+ | 25 | 10 | Not Possible | Not Possible |
| Woodland and forest - Other woodland; broadleaved | 30+ | 25 | 15 | 7 | 5 | Not Possible | Not Possible |
| Woodland and forest - Other woodland; mixed | 30+ | 30+ | 30 | 10 | 5 | Not Possible | Not Possible |
| Woodland and forest - Upland birchwoods | 30+ | 30 | 25 | 20 | 10 | Not Possible | Not Possible |
| Woodland and forest - Upland mixed ashwoods | 30+ | 30+ | 30+ | 25 | 10 | Not Possible | Not Possible |
| Woodland and forest - Upland oakwood | 30+ | 30+ | 30+ | 25 | 10 | Not Possible | Not Possible |
| Woodland and forest - Wet woodland | 30+ | 30 | 15 | 10 | 5 | Not Possible | Not Possible |
| Woodland and forest - Wood-pasture and parkland | 30+ | 30+ | 30+ | 25 | 10 | Not Possible | Not Possible |
| Coastal lagoons - Coastal lagoons | 10 | 8 | 5 | 3 | 1 | Not Possible | Not Possible |
| Rocky shore - High energy littoral rock | 10 | 7 | 4 | 2 | 1 | Not Possible | Not Possible |
| Rocky shore - High energy littoral rock - on peat, clay or chalk | 30+ | 30+ | 30+ | 30+ | 30+ | Not Possible | Not Possible |
| Rocky shore - Moderate energy littoral rock | 13 | 8 | 4 | 2 | 1 | Not Possible | Not Possible |
| Rocky shore - Moderate energy littoral rock - on peat, clay or chalk | 30+ | 30+ | 30+ | 30+ | 30+ | Not Possible | Not Possible |
| Rocky shore - Low energy littoral rock | 15 | 10 | 5 | 1 | 1 | Not Possible | Not Possible |
| Rocky shore - Low energy littoral rock - on peat, clay or chalk | 30+ | 30+ | 30+ | 30+ | 30+ | Not Possible | Not Possible |
| Rocky shore - Features of littoral rock | 13 | 8 | 4 | 2 | 1 | Not Possible | Not Possible |
| Rocky shore - Features of littoral rock - on peat, clay or chalk | 30+ | 30+ | 30+ | 30+ | 30+ | Not Possible | Not Possible |
| Intertidal sediment - Littoral coarse sediment | 3 | 2 | 1 | 1 | 1 | Not Possible | Not Possible |
| Intertidal sediment - Littoral mud | 6 | 4 | 3 | 2 | 1 | Not Possible | Not Possible |
| Intertidal sediment - Littoral mixed sediments | 5 | 4 | 3 | 2 | 1 | Not Possible | Not Possible |
| Coastal saltmarsh - Saltmarshes and saline reedbeds | 15 | 10 | 7 | 3 | 1 | Not Possible | Not Possible |
| Coastal saltmarsh - Artificial saltmarshes and saline reedbeds | 15 | 10 | 7 | 3 | 1 | Not Possible | Not Possible |
| Intertidal sediment - Littoral seagrass | 20 | 15 | 10 | 5 | 2 | Not Possible | Not Possible |
| Intertidal sediment - Littoral seagrass on peat, clay or chalk | 30+ | 30+ | 30+ | 30+ | 30+ | Not Possible | Not Possible |
| Intertidal sediment - Littoral biogenic reefs - Mussels | 15 | 10 | 5 | 3 | 3 | Not Possible | Not Possible |
| Intertidal sediment - Littoral biogenic reefs - Sabellaria | 15 | 10 | 5 | 3 | 3 | Not Possible | Not Possible |
| Intertidal sediment - Features of littoral sediment | 10 | 7 | 5 | 3 | 3 | Not Possible | Not Possible |
| Intertidal sediment - Artificial littoral coarse sediment | 3 | 2 | 1 | 1 | 1 | Not Possible | Not Possible |
| Intertidal sediment - Artificial littoral mud | 6 | 4 | 3 | 2 | 1 | Not Possible | Not Possible |
| Intertidal sediment - Artificial littoral sand | 4 | 2 | 1 | 1 | 1 | Not Possible | Not Possible |
| Intertidal sediment - Artificial littoral muddy sand | 5 | 4 | 3 | 2 | 1 | Not Possible | Not Possible |
| Intertidal sediment - Artificial littoral mixed sediments | 5 | 4 | 3 | 2 | 1 | Not Possible | Not Possible |
| Intertidal sediment - Artificial littoral seagrass | 20 | 15 | 10 | 5 | 2 | Not Possible | Not Possible |
| Intertidal sediment - Artificial littoral biogenic reefs | 15 | 10 | 5 | 3 | 3 | Not Possible | Not Possible |
| Intertidal sediment - Littoral sand | 4 | 2 | 1 | 1 | 1 | Not Possible | Not Possible |
| Intertidal sediment - Littoral muddy sand | 5 | 4 | 3 | 2 | 1 | Not Possible | Not Possible |
| Intertidal hard structures - Artificial hard structures | 15 | 10 | 5 | 2 | 1 | Not Possible | Not Possible |
| Intertidal hard structures - Artificial features of hard structures | 13 | 8 | 4 | 2 | 1 | Not Possible | Not Possible |
| Intertidal hard structures - Artificial hard structures with integrated greening of grey infrastructure (IGGI) | 13 | 8 | 4 | 2 | 1 | Not Possible | Not Possible |
| Watercourse footprint - Watercourse footprint | Not Possible | Not Possible | Not Possible | Not Possible | Not Possible | Not Possible | 0 |
| Individual trees - Rural tree | 30+ | 30+ | 27 | 19 | 10 | Not Possible | Not Possible |

Return to start

| Start condition |
| --- |
| Target condition |
| Habitat |
| Cropland - Arable field margins cultivated annually |
| Cropland - Arable field margins game bird mix |
| Cropland - Arable field margins pollen and nectar |
| Cropland - Arable field margins tussocky |
| Cropland - Cereal crops |
| Cropland - Winter stubble |
| Cropland - Horticulture |
| Cropland - Intensive orchards |
| Cropland - Non-cereal crops |
| Cropland - Temporary grass and clover leys |
| Grassland - Traditional orchards |
| Grassland - Bracken |
| Grassland - Floodplain wetland mosaic and CFGM |
| Grassland - Lowland calcareous grassland |
| Grassland - Lowland dry acid grassland |
| Grassland - Lowland meadows |
| Grassland - Modified grassland |
| Grassland - Other lowland acid grassland |
| Grassland - Other neutral grassland |
| Grassland - Tall herb communities (H6430) |
| Grassland - Upland acid grassland |
| Grassland - Upland calcareous grassland |
| Grassland - Upland hay meadows |
| Heathland and shrub - Blackthorn scrub |
| Heathland and shrub - Bramble scrub |
| Heathland and shrub - Gorse scrub |
| Heathland and shrub - Hawthorn scrub |
| Heathland and shrub - Hazel scrub |
| Heathland and shrub - Willow scrub |
| Heathland and shrub - Lowland heathland |
| Heathland and shrub - Mixed scrub |
| Heathland and shrub - Mountain heaths and willow scrub |
| Heathland and shrub - Rhododendron scrub |
| Heathland and shrub - Dunes with sea buckthorn (H2160) |
| Heathland and shrub - Other sea buckthorn scrub |
| Heathland and shrub - Upland heathland |
| Lakes - Aquifer fed naturally fluctuating water bodies |
| Lakes - High alkalinity lakes |
| Lakes - Low alkalinity lakes |
| Lakes - Marl lakes |
| Lakes - Moderate alkalinity lakes |

| |
|---|
| Lakes - Peat lakes |
| Lakes - Ponds (priority habitat) |
| Lakes - Ponds (non-priority habitat) |
| Lakes - Reservoirs |
| Lakes - Temporary lakes ponds and pools (H3170) |
| Sparsely vegetated land - Calaminarian grasslands |
| Sparsely vegetated land - Coastal sand dunes |
| Sparsely vegetated land - Coastal vegetated shingle |
| Sparsely vegetated land - Ruderal/Ephemeral |
| Sparsely vegetated land - Tall forbs |
| Sparsely vegetated land - Inland rock outcrop and scree habitats |
| Sparsely vegetated land - Limestone pavement |
| Sparsely vegetated land - Maritime cliff and slopes |
| Sparsely vegetated land - Other inland rock and scree |
| Urban - Allotments |
| Lakes - Ornamental lake or pond |
| Urban - Artificial unvegetated, unsealed surface |
| Urban - Bioswale |
| Urban - Intensive green roof |
| Urban - Built linear features |
| Urban - Cemeteries and churchyards |
| Urban - Developed land; sealed surface |
| Urban - Other green roof |
| Urban - Facade-bound green wall |
| Urban - Ground based green wall |
| Urban - Ground level planters |
| Urban - Biodiverse green roof |
| Urban - Introduced shrub |
| Urban - Open mosaic habitats on previously developed land |
| Urban - Rain garden |
| Urban - Actively worked sand pit quarry or open cast mine |
| Individual trees - Urban tree |
| Urban - Sustainable drainage system |
| Urban - Unvegetated garden |
| Urban - Vacant or derelict land |
| Urban - Bare ground |
| Urban - Vegetated garden |
| Wetland - Blanket bog |
| Wetland - Depressions on peat substrates (H7150) |
| Wetland - Fens (upland and lowland) |
| Wetland - Lowland raised bog |
| Wetland - Oceanic valley mire[1] (D2.1) |
| Wetland - Purple moor grass and rush pastures |
| Wetland - Reedbeds |
| Wetland - Transition mires and quaking bogs (H7140) |
| Woodland and forest - Felled |
| Woodland and forest - Lowland beech and yew woodland |
| Woodland and forest - Lowland mixed deciduous woodland |
| Woodland and forest - Native pine woodlands |
| Woodland and forest - Other coniferous woodland |
| Woodland and forest - Other Scot's pine woodland |
| Woodland and forest - Other woodland; broadleaved |
| Woodland and forest - Other woodland; mixed |
| Woodland and forest - Upland birchwoods |

| |
|---|
| Woodland and forest - Upland mixed ashwoods |
| Woodland and forest - Upland oakwood |
| Woodland and forest - Wet woodland |
| Woodland and forest - Wood-pasture and parkland |
| Coastal lagoons - Coastal lagoons |
| Rocky shore - High energy littoral rock |
| Rocky shore - High energy littoral rock - on peat, clay or chalk |
| Rocky shore - Moderate energy littoral rock |
| Rocky shore - Moderate energy littoral rock - on peat, clay or chalk |
| Rocky shore - Low energy littoral rock |
| Rocky shore - Low energy littoral rock - on peat, clay or chalk |
| Rocky shore - Features of littoral rock |
| Rocky shore - Features of littoral rock - on peat, clay or chalk |
| Intertidal sediment - Littoral coarse sediment |
| Intertidal sediment - Littoral mud |
| Intertidal sediment - Littoral mixed sediments |
| Coastal saltmarsh - Saltmarshes and saline reedbeds |
| Coastal saltmarsh - Artificial saltmarshes and saline reedbeds |
| Intertidal sediment - Littoral seagrass |
| Intertidal sediment - Littoral seagrass on peat, clay or chalk |
| Intertidal sediment - Littoral biogenic reefs - Mussels |
| Intertidal sediment - Littoral biogenic reefs - Sabellaria |
| Intertidal sediment - Features of littoral sediment |
| Intertidal sediment - Artificial littoral coarse sediment |
| Intertidal sediment - Artificial littoral mud |
| Intertidal sediment - Artificial littoral sand |
| Intertidal sediment - Artificial littoral muddy sand |
| Intertidal sediment - Artificial littoral mixed sediments |
| Intertidal sediment - Artificial littoral seagrass |
| Intertidal sediment - Artificial littoral biogenic reefs |
| Intertidal sediment - Littoral sand |
| Intertidal sediment - Littoral muddy sand |
| Intertidal hard structures - Artificial hard structures |
| Intertidal hard structures - Artificial features of hard structures |
| Intertidal hard structures - Artificial hard structures with integrated greening of grey infrastructure (IGGI) |
| Watercourse footprint - Watercourse footprint |
| Individual trees - Rural tree |

| Lower Distinctiveness Habitat | Lower Distinctiveness Habitat | Lower Distinctiveness Habitat | Lower Distinctiveness Habitat |
|---|---|---|---|
| N/A - Other | Condition Assessment N/A | Poor | Fairly Poor |
| **Lower Distinctiveness Habitat - N/A - Other** | **Lower Distinctiveness Habitat - Condition Assessment N/A** | **Lower Distinctiveness Habitat - Poor** | **Lower Distinctiveness Habitat - Fairly Poor** |
| Not Possible | 1 | Not Possible | Not Possible |
| Not Possible | 1 | Not Possible | Not Possible |
| Not Possible | 1 | Not Possible | Not Possible |
| Not Possible | 1 | Not Possible | Not Possible |
| Not Possible | Not Possible | Not Possible | Not Possible |
| Not Possible | Not Possible | Not Possible | Not Possible |
| Not Possible | Not Possible | Not Possible | Not Possible |
| Not Possible | Not Possible | Not Possible | Not Possible |
| Not Possible | Not Possible | Not Possible | Not Possible |
| Not Possible | Not Possible | Not Possible | Not Possible |
| Not Possible | Not Possible | 5 | 10 |
| Not Possible | Not Possible | 1 | Not Possible |
| Not Possible | Not Possible | 5 | 8 |
| Not Possible | Not Possible | 10 | 15 |
| Not Possible | Not Possible | 10 | 15 |
| Not Possible | Not Possible | 5 | 8 |
| Not Possible | 1 | 1 | 5 |
| Not Possible | Not Possible | 1 | 5 |
| Not Possible | Not Possible | 1 | 5 |
| Not Possible | Not Possible | 10 | 15 |
| Not Possible | Not Possible | 1 | 5 |
| Not Possible | Not Possible | 10 | 12 |
| Not Possible | Not Possible | 10 | 12 |
| Not Possible | Not Possible | 1 | 3 |
| Not Possible | Not Possible | 1 | Not Possible |
| Not Possible | Not Possible | 1 | 3 |
| Not Possible | Not Possible | 1 | 3 |
| Not Possible | Not Possible | 5 | 7 |
| Not Possible | Not Possible | 5 | 7 |
| Not Possible | Not Possible | 10 | 15 |
| Not Possible | Not Possible | 1 | 3 |
| Not Possible | Not Possible | 15 | 23 |
| Not Possible | Not Possible | 1 | Not Possible |
| Not Possible | Not Possible | 5 | 7 |
| Not Possible | Not Possible | Not Possible | Not Possible |
| Not Possible | Not Possible | 10 | 15 |
| Not Possible | Not Possible | 1 | 10 |
| Not Possible | Not Possible | 2 | 3 |
| Not Possible | Not Possible | 5 | 10 |
| Not Possible | Not Possible | 5 | 7 |
| Not Possible | Not Possible | 5 | 7 |

| | | | |
|---|---|---|---|
| Not Possible | Not Possible | 5 | 10 |
| Not Possible | Not Possible | 2 | 3 |
| Not Possible | Not Possible | 1 | 2 |
| Not Possible | Not Possible | 1 | 3 |
| Not Possible | Not Possible | 2 | 3 |
| Not Possible | Not Possible | 2 | 3 |
| Not Possible | Not Possible | 5 | 7 |
| Not Possible | Not Possible | 5 | 7 |
| Not Possible | Not Possible | Not Possible | Not Possible |
| Not Possible | Not Possible | Not Possible | Not Possible |
| Not Possible | Not Possible | 10 | 15 |
| Not Possible | Not Possible | 30+ | 30+ |
| Not Possible | Not Possible | 10 | 15 |
| Not Possible | Not Possible | 3 | 5 |
| Not Possible | Not Possible | 1 | 1 |
| Not Possible | Not Possible | 1 | 2 |
| Not Possible | Not Possible | Not Possible | Not Possible |
| Not Possible | Not Possible | 1 | 1 |
| Not Possible | Not Possible | 1 | 2 |
| Not Possible | Not Possible | Not Possible | Not Possible |
| Not Possible | Not Possible | 10 | 12 |
| Not Possible | Not Possible | Not Possible | Not Possible |
| Not Possible | Not Possible | Not Possible | Not Possible |
| Not Possible | Not Possible | 1 | 2 |
| Not Possible | Not Possible | 1 | 2 |
| Not Possible | Not Possible | Not Possible | Not Possible |
| Not Possible | Not Possible | 1 | 3 |
| Not Possible | Not Possible | Not Possible | Not Possible |
| Not Possible | Not Possible | 0 | 2 |
| Not Possible | Not Possible | 1 | 1 |
| Not Possible | Not Possible | 1 | Not Possible |
| Not Possible | Not Possible | Not Possible | Not Possible |
| Not Possible | Not Possible | 1 | 2 |
| Not Possible | Not Possible | Not Possible | Not Possible |
| Not Possible | Not Possible | 1 | 1 |
| Not Possible | Not Possible | 1 | 1 |
| Not Possible | Not Possible | 1 | 2 |
| Not Possible | Not Possible | 15 | 25 |
| Not Possible | Not Possible | 15 | 25 |
| Not Possible | Not Possible | 10 | 12 |
| Not Possible | Not Possible | 15 | 20 |
| Not Possible | Not Possible | 15 | 20 |
| Not Possible | Not Possible | 10 | 12 |
| Not Possible | Not Possible | 5 | 7 |
| Not Possible | Not Possible | 15 | 25 |
| Not Possible | Not Possible | Not Possible | Not Possible |
| Not Possible | Not Possible | 10 | 25 |
| Not Possible | Not Possible | 10 | 25 |
| Not Possible | Not Possible | 25 | 30 |
| Not Possible | Not Possible | Not Possible | Not Possible |
| Not Possible | Not Possible | 20 | 25 |
| Not Possible | Not Possible | 5 | 10 |
| Not Possible | Not Possible | 5 | 10 |
| Not Possible | Not Possible | 10 | 20 |

| | | | |
|---|---|---|---|
| Not Possible | Not Possible | 10 | 25 |
| Not Possible | Not Possible | 10 | 25 |
| Not Possible | Not Possible | 10 | 20 |
| Not Possible | Not Possible | 10 | 25 |
| Not Possible | Not Possible | Not Possible | Not Possible |
| Not Possible | Not Possible | Not Possible | Not Possible |
| Not Possible | Not Possible | Not Possible | Not Possible |
| Not Possible | Not Possible | Not Possible | Not Possible |
| Not Possible | Not Possible | Not Possible | Not Possible |
| Not Possible | Not Possible | Not Possible | Not Possible |
| Not Possible | Not Possible | Not Possible | Not Possible |
| Not Possible | Not Possible | Not Possible | Not Possible |
| Not Possible | Not Possible | Not Possible | Not Possible |
| Not Possible | Not Possible | Not Possible | Not Possible |
| Not Possible | Not Possible | Not Possible | Not Possible |
| Not Possible | Not Possible | Not Possible | Not Possible |
| Not Possible | Not Possible | Not Possible | Not Possible |
| Not Possible | Not Possible | Not Possible | Not Possible |
| Not Possible | Not Possible | Not Possible | Not Possible |
| Not Possible | Not Possible | Not Possible | Not Possible |
| Not Possible | Not Possible | Not Possible | Not Possible |
| Not Possible | Not Possible | Not Possible | Not Possible |
| Not Possible | Not Possible | Not Possible | Not Possible |
| Not Possible | Not Possible | Not Possible | Not Possible |
| Not Possible | Not Possible | Not Possible | Not Possible |
| Not Possible | Not Possible | Not Possible | Not Possible |
| Not Possible | Not Possible | Not Possible | Not Possible |
| Not Possible | Not Possible | Not Possible | Not Possible |
| Not Possible | Not Possible | Not Possible | Not Possible |
| Not Possible | Not Possible | Not Possible | Not Possible |
| Not Possible | Not Possible | Not Possible | Not Possible |
| Not Possible | Not Possible | Not Possible | Not Possible |
| Not Possible | Not Possible | Not Possible | Not Possible |
| Not Possible | Not Possible | Not Possible | Not Possible |
| Not Possible | Not Possible | Not Possible | Not Possible |

| Lower Distinctiveness Habitat | Lower Distinctiveness Habitat | Lower Distinctiveness Habitat | Condition Assessment N/A | Condition Assessment N/A |
|---|---|---|---|---|
| Moderate | Fairly Good | Good | Fairly Poor | Moderate |
| **Lower Distinctiveness Habitat - Moderate** | **Lower Distinctiveness Habitat - Fairly Good** | **Lower Distinctiveness Habitat - Good** | **Condition Assessment N/A - Fairly Poor** | **Condition Assessment N/A - Moderate** |
| Not Possible | Not Possible | Not Possible | Not Possible | Not Possible |
| Not Possible | Not Possible | Not Possible | Not Possible | Not Possible |
| Not Possible | Not Possible | Not Possible | Not Possible | Not Possible |
| Not Possible | Not Possible | Not Possible | Not Possible | Not Possible |
| Not Possible | Not Possible | Not Possible | Not Possible | Not Possible |
| Not Possible | Not Possible | Not Possible | Not Possible | Not Possible |
| Not Possible | Not Possible | Not Possible | Not Possible | Not Possible |
| Not Possible | Not Possible | Not Possible | Not Possible | Not Possible |
| Not Possible | Not Possible | Not Possible | Not Possible | Not Possible |
| Not Possible | Not Possible | Not Possible | Not Possible | Not Possible |
| 20 | 25 | 30 | Not Possible | Not Possible |
| Not Possible | Not Possible | Not Possible | Not Possible | Not Possible |
| 10 | 12 | 15 | Not Possible | Not Possible |
| 20 | 25 | 30 | Not Possible | Not Possible |
| 20 | 25 | 30+ | Not Possible | Not Possible |
| 10 | 12 | 15 | Not Possible | Not Possible |
| 10 | 12 | 15 | Not Possible | Not Possible |
| 10 | 12 | 15 | Not Possible | Not Possible |
| 10 | 12 | 15 | Not Possible | Not Possible |
| 20 | 25 | 30 | Not Possible | Not Possible |
| 10 | 12 | 15 | Not Possible | Not Possible |
| 15 | 20 | 25 | Not Possible | Not Possible |
| 15 | 18 | 20 | Not Possible | Not Possible |
| 5 | 7 | 10 | 1 | 5 |
| Not Possible | Not Possible | Not Possible | Not Possible | Not Possible |
| 5 | 7 | 10 | 1 | 5 |
| 5 | 7 | 10 | 1 | 5 |
| 10 | 12 | 15 | 5 | 7 |
| 10 | 12 | 15 | 5 | 7 |
| 20 | 25 | 30+ | 5 | 10 |
| 5 | 7 | 10 | 1 | 5 |
| 25 | 30+ | 30+ | 20 | 30+ |
| Not Possible | Not Possible | Not Possible | Not Possible | Not Possible |
| 10 | 12 | 15 | 5 | 7 |
| Not Possible | Not Possible | Not Possible | Not Possible | Not Possible |
| 20 | 25 | 30 | Not Possible | Not Possible |
| 15 | 20 | 30 | Not Possible | Not Possible |
| 5 | 7 | 10 | Not Possible | Not Possible |
| 15 | 20 | 30 | Not Possible | Not Possible |
| 10 | 15 | 20 | Not Possible | Not Possible |
| 10 | 15 | 20 | Not Possible | Not Possible |

| | | | | |
|---|---|---|---|---|
| 15 | 20 | 30 | Not Possible | Not Possible |
| 5 | 7 | 10 | Not Possible | Not Possible |
| 3 | 4 | 5 | Not Possible | Not Possible |
| 5 | 7 | 10 | Not Possible | Not Possible |
| 5 | 7 | 10 | Not Possible | Not Possible |
| 5 | 7 | 10 | Not Possible | Not Possible |
| 10 | 15 | 20 | Not Possible | Not Possible |
| 10 | 15 | 20 | Not Possible | Not Possible |
| Not Possible | Not Possible | Not Possible | Not Possible | Not Possible |
| Not Possible | Not Possible | Not Possible | Not Possible | Not Possible |
| 20 | 25 | 30+ | Not Possible | Not Possible |
| 30+ | 30+ | 30+ | Not Possible | Not Possible |
| 20 | 25 | 30+ | Not Possible | Not Possible |
| 10 | 15 | 20 | Not Possible | Not Possible |
| 1 | 1 | 1 | Not Possible | Not Possible |
| 3 | 4 | 5 | Not Possible | Not Possible |
| Not Possible | Not Possible | Not Possible | Not Possible | Not Possible |
| 1 | 2 | 3 | Not Possible | Not Possible |
| 3 | 4 | 5 | Not Possible | Not Possible |
| Not Possible | Not Possible | Not Possible | Not Possible | Not Possible |
| 15 | 17 | 20 | Not Possible | Not Possible |
| Not Possible | Not Possible | Not Possible | Not Possible | Not Possible |
| Not Possible | Not Possible | Not Possible | Not Possible | Not Possible |
| 3 | 4 | 5 | Not Possible | Not Possible |
| 3 | 4 | 5 | Not Possible | Not Possible |
| Not Possible | Not Possible | Not Possible | Not Possible | Not Possible |
| 5 | 8 | 10 | Not Possible | Not Possible |
| Not Possible | Not Possible | Not Possible | Not Possible | Not Possible |
| 4 | 7 | 10 | Not Possible | Not Possible |
| 1 | 1 | 1 | Not Possible | Not Possible |
| Not Possible | Not Possible | Not Possible | Not Possible | Not Possible |
| Not Possible | Not Possible | Not Possible | Not Possible | Not Possible |
| 3 | 4 | 5 | Not Possible | Not Possible |
| Not Possible | Not Possible | Not Possible | Not Possible | Not Possible |
| 1 | 1 | 1 | Not Possible | Not Possible |
| 1 | 1 | 1 | Not Possible | Not Possible |
| 3 | 4 | 5 | Not Possible | Not Possible |
| 30 | 30+ | 30+ | Not Possible | Not Possible |
| 30 | 30+ | 30+ | Not Possible | Not Possible |
| 15 | 25 | 30 | Not Possible | Not Possible |
| 30 | 30+ | 30+ | Not Possible | Not Possible |
| 30 | 30+ | 30+ | Not Possible | Not Possible |
| 15 | 17 | 20 | Not Possible | Not Possible |
| 10 | 12 | 15 | Not Possible | Not Possible |
| 30 | 30+ | 30+ | Not Possible | Not Possible |
| Not Possible | Not Possible | Not Possible | Not Possible | Not Possible |
| 30+ | 30+ | 30+ | Not Possible | Not Possible |
| 30+ | 30+ | 30+ | Not Possible | Not Possible |
| 30+ | 30+ | 30+ | Not Possible | Not Possible |
| Not Possible | Not Possible | Not Possible | Not Possible | Not Possible |
| 30+ | 30+ | 30+ | Not Possible | Not Possible |
| 15 | 20 | 25 | Not Possible | Not Possible |
| 15 | 20 | 25 | Not Possible | Not Possible |
| 25 | 30 | 30+ | Not Possible | Not Possible |

| | | | | |
|---|---|---|---|---|
| 30+ | 30+ | 30+ | Not Possible | Not Possible |
| 30+ | 30+ | 30+ | Not Possible | Not Possible |
| 25 | 30 | 30+ | Not Possible | Not Possible |
| 30+ | 30+ | 30+ | Not Possible | Not Possible |
| Not Possible | Not Possible | Not Possible | Not Possible | Not Possible |
| Not Possible | Not Possible | Not Possible | Not Possible | Not Possible |
| Not Possible | Not Possible | Not Possible | Not Possible | Not Possible |
| Not Possible | Not Possible | Not Possible | Not Possible | Not Possible |
| Not Possible | Not Possible | Not Possible | Not Possible | Not Possible |
| Not Possible | Not Possible | Not Possible | Not Possible | Not Possible |
| Not Possible | Not Possible | Not Possible | Not Possible | Not Possible |
| Not Possible | Not Possible | Not Possible | Not Possible | Not Possible |
| Not Possible | Not Possible | Not Possible | Not Possible | Not Possible |
| Not Possible | Not Possible | Not Possible | Not Possible | Not Possible |
| Not Possible | Not Possible | Not Possible | Not Possible | Not Possible |
| Not Possible | Not Possible | Not Possible | Not Possible | Not Possible |
| Not Possible | Not Possible | Not Possible | Not Possible | Not Possible |
| Not Possible | Not Possible | Not Possible | Not Possible | Not Possible |
| Not Possible | Not Possible | Not Possible | Not Possible | Not Possible |
| Not Possible | Not Possible | Not Possible | Not Possible | Not Possible |
| Not Possible | Not Possible | Not Possible | Not Possible | Not Possible |
| Not Possible | Not Possible | Not Possible | Not Possible | Not Possible |
| Not Possible | Not Possible | Not Possible | Not Possible | Not Possible |
| Not Possible | Not Possible | Not Possible | Not Possible | Not Possible |
| Not Possible | Not Possible | Not Possible | Not Possible | Not Possible |
| Not Possible | Not Possible | Not Possible | Not Possible | Not Possible |
| Not Possible | Not Possible | Not Possible | Not Possible | Not Possible |
| Not Possible | Not Possible | Not Possible | Not Possible | Not Possible |
| Not Possible | Not Possible | Not Possible | Not Possible | Not Possible |
| Not Possible | Not Possible | Not Possible | Not Possible | Not Possible |
| Not Possible | Not Possible | Not Possible | Not Possible | Not Possible |
| Not Possible | Not Possible | Not Possible | Not Possible | Not Possible |
| Not Possible | Not Possible | Not Possible | Not Possible | Not Possible |
| Not Possible | Not Possible | Not Possible | Not Possible | Not Possible |

| Condition Assessment N/A | Condition Assessment N/A | Poor | Poor | Poor |
|---|---|---|---|---|
| Fairly Good | Good | Fairly Poor | Moderate | Fairly Good |
| **Condition Assessment N/A - Fairly Good** | **Condition Assessment N/A - Good** | **Poor - Fairly Poor** | **Poor - Moderate** | **Poor - Fairly Good** |
| Not Possible | Not Possible | Not Possible | Not Possible | Not Possible |
| Not Possible | Not Possible | Not Possible | Not Possible | Not Possible |
| Not Possible | Not Possible | Not Possible | Not Possible | Not Possible |
| Not Possible | Not Possible | Not Possible | Not Possible | Not Possible |
| Not Possible | Not Possible | Not Possible | Not Possible | Not Possible |
| Not Possible | Not Possible | Not Possible | Not Possible | Not Possible |
| Not Possible | Not Possible | Not Possible | Not Possible | Not Possible |
| Not Possible | Not Possible | Not Possible | Not Possible | Not Possible |
| Not Possible | Not Possible | Not Possible | Not Possible | Not Possible |
| Not Possible | Not Possible | Not Possible | Not Possible | Not Possible |
| Not Possible | Not Possible | 5 | 15 | 20 |
| Not Possible | Not Possible | Not Possible | Not Possible | Not Possible |
| Not Possible | Not Possible | 8 | 10 | 12 |
| Not Possible | Not Possible | 5 | 10 | 15 |
| Not Possible | Not Possible | 5 | 15 | 20 |
| Not Possible | Not Possible | 4 | 8 | 11 |
| Not Possible | Not Possible | 5 | 10 | 12 |
| Not Possible | Not Possible | 5 | 10 | 12 |
| Not Possible | Not Possible | 5 | 10 | 12 |
| Not Possible | Not Possible | 10 | 20 | 25 |
| Not Possible | Not Possible | 5 | 10 | 12 |
| Not Possible | Not Possible | 10 | 15 | 18 |
| Not Possible | Not Possible | 10 | 15 | 18 |
| 7 | 10 | 1 | 5 | 7 |
| Not Possible | Not Possible | Not Possible | Not Possible | Not Possible |
| 7 | 10 | 1 | 5 | 7 |
| 7 | 10 | 1 | 5 | 7 |
| 12 | 15 | 5 | 7 | 12 |
| 12 | 15 | 5 | 7 | 12 |
| 15 | 25 | 5 | 10 | 15 |
| 7 | 10 | 1 | 5 | 7 |
| 30+ | 30+ | 20 | 30+ | 30+ |
| Not Possible | Not Possible | Not Possible | Not Possible | Not Possible |
| 10 | 12 | 5 | 7 | 10 |
| Not Possible | Not Possible | Not Possible | Not Possible | Not Possible |
| Not Possible | Not Possible | 10 | 20 | 30 |
| Not Possible | Not Possible | 5 | 10 | 15 |
| Not Possible | Not Possible | 5 | 10 | 15 |
| Not Possible | Not Possible | 5 | 10 | 15 |
| Not Possible | Not Possible | 5 | 10 | 15 |
| Not Possible | Not Possible | 5 | 10 | 15 |

| | | | | |
|---|---|---|---|---|
| Not Possible | Not Possible | 5 | 10 | 15 |
| Not Possible | Not Possible | 2 | 4 | 6 |
| Not Possible | Not Possible | 2 | 4 | 6 |
| Not Possible | Not Possible | 5 | 10 | 15 |
| Not Possible | Not Possible | 2 | 4 | 6 |
| Not Possible | Not Possible | 1 | 3 | 5 |
| Not Possible | Not Possible | 5 | 8 | 15 |
| Not Possible | Not Possible | 5 | 8 | 15 |
| Not Possible | Not Possible | 1 | 2 | 3 |
| Not Possible | Not Possible | 1 | 2 | 3 |
| Not Possible | Not Possible | 10 | 15 | 25 |
| Not Possible | Not Possible | 5 | 10 | 15 |
| Not Possible | Not Possible | 5 | 8 | 15 |
| Not Possible | Not Possible | 5 | 10 | 15 |
| Not Possible | Not Possible | 1 | 1 | 1 |
| Not Possible | Not Possible | 2 | 4 | 6 |
| Not Possible | Not Possible | Not Possible | Not Possible | Not Possible |
| Not Possible | Not Possible | 1 | 2 | 2 |
| Not Possible | Not Possible | 1 | 2 | 3 |
| Not Possible | Not Possible | Not Possible | Not Possible | Not Possible |
| Not Possible | Not Possible | 5 | 10 | 15 |
| Not Possible | Not Possible | Not Possible | Not Possible | Not Possible |
| Not Possible | Not Possible | Not Possible | Not Possible | Not Possible |
| Not Possible | Not Possible | 1 | 2 | 3 |
| Not Possible | Not Possible | 1 | 2 | 3 |
| Not Possible | Not Possible | Not Possible | Not Possible | Not Possible |
| Not Possible | Not Possible | 3 | 5 | 8 |
| Not Possible | Not Possible | Not Possible | Not Possible | Not Possible |
| Not Possible | Not Possible | 2 | 4 | 7 |
| Not Possible | Not Possible | 1 | 1 | 1 |
| Not Possible | Not Possible | Not Possible | Not Possible | Not Possible |
| Not Possible | Not Possible | 8 | 16 | 24 |
| Not Possible | Not Possible | 1 | 2 | 3 |
| Not Possible | Not Possible | Not Possible | Not Possible | Not Possible |
| Not Possible | Not Possible | 1 | 1 | 1 |
| Not Possible | Not Possible | 1 | 1 | 1 |
| Not Possible | Not Possible | 1 | 2 | 3 |
| Not Possible | Not Possible | 10 | 20 | 30+ |
| Not Possible | Not Possible | 10 | 20 | 25 |
| Not Possible | Not Possible | 10 | 12 | 15 |
| Not Possible | Not Possible | 10 | 20 | 25 |
| Not Possible | Not Possible | 10 | 20 | 25 |
| Not Possible | Not Possible | 10 | 10 | 15 |
| Not Possible | Not Possible | 5 | 7 | 10 |
| Not Possible | Not Possible | 10 | 20 | 25 |
| Not Possible | Not Possible | Not Possible | Not Possible | Not Possible |
| Not Possible | Not Possible | 25 | 30+ | 30+ |
| Not Possible | Not Possible | 10 | 20 | 25 |
| Not Possible | Not Possible | 10 | 15 | 20 |
| Not Possible | Not Possible | 5 | 25 | 30+ |
| Not Possible | Not Possible | 10 | 15 | 20 |
| Not Possible | Not Possible | 5 | 10 | 15 |
| Not Possible | Not Possible | 5 | 10 | 15 |
| Not Possible | Not Possible | 10 | 15 | 20 |

| | | | | |
|---|---|---|---|---|
| Not Possible | Not Possible | 10 | 15 | 20 |
| Not Possible | Not Possible | 25 | 30+ | 30+ |
| Not Possible | Not Possible | 10 | 10 | 15 |
| Not Possible | Not Possible | 25 | 30+ | 30+ |
| Not Possible | Not Possible | 1 | 4 | 8 |
| Not Possible | Not Possible | 2 | 4 | 6 |
| Not Possible | Not Possible | 2 | 4 | 6 |
| Not Possible | Not Possible | 2 | 4 | 6 |
| Not Possible | Not Possible | 2 | 4 | 6 |
| Not Possible | Not Possible | 2 | 4 | 6 |
| Not Possible | Not Possible | 2 | 4 | 6 |
| Not Possible | Not Possible | 2 | 4 | 6 |
| Not Possible | Not Possible | 2 | 4 | 6 |
| Not Possible | Not Possible | 1 | 2 | 3 |
| Not Possible | Not Possible | 2 | 4 | 6 |
| Not Possible | Not Possible | 1 | 2 | 3 |
| Not Possible | Not Possible | 2 | 6 | 10 |
| Not Possible | Not Possible | 2 | 6 | 10 |
| Not Possible | Not Possible | 3 | 13 | 23 |
| Not Possible | Not Possible | 2 | 4 | 7 |
| Not Possible | Not Possible | 2 | 4 | 7 |
| Not Possible | Not Possible | 2 | 4 | 7 |
| Not Possible | Not Possible | 1 | 2 | 3 |
| Not Possible | Not Possible | 1 | 2 | 3 |
| Not Possible | Not Possible | 2 | 4 | 6 |
| Not Possible | Not Possible | 2 | 3 | 4 |
| Not Possible | Not Possible | 2 | 4 | 6 |
| Not Possible | Not Possible | 1 | 2 | 3 |
| Not Possible | Not Possible | 3 | 13 | 23 |
| Not Possible | Not Possible | 2 | 4 | 7 |
| Not Possible | Not Possible | 2 | 3 | 4 |
| Not Possible | Not Possible | 2 | 4 | 6 |
| Not Possible | Not Possible | 6 | 4 | 10 |
| Not Possible | Not Possible | 5 | 4 | 9 |
| Not Possible | Not Possible | 5 | 4 | 9 |
| Not Possible | Not Possible | Not Possible | Not Possible | Not Possible |
| Not Possible | Not Possible | 8 | 16 | 24 |

| Poor | Fairly Poor | Fairly Poor | Fairly Poor | Moderate | Moderate |
|---|---|---|---|---|---|
| Good | Moderate | Fairly Good | Good | Fairly Good | Good |
| **Poor - Good** | **Fairly Poor - Moderate** | **Fairly Poor - Fairly Good** | **Fairly Poor - Good** | **Moderate - Fairly Good** | **Moderate - Good** |
| Not Possible | Not Possible | Not Possible | Not Possible | Not Possible | Not Possible |
| Not Possible | Not Possible | Not Possible | Not Possible | Not Possible | Not Possible |
| Not Possible | Not Possible | Not Possible | Not Possible | Not Possible | Not Possible |
| Not Possible | Not Possible | Not Possible | Not Possible | Not Possible | Not Possible |
| Not Possible | Not Possible | Not Possible | Not Possible | Not Possible | Not Possible |
| Not Possible | Not Possible | Not Possible | Not Possible | Not Possible | Not Possible |
| Not Possible | Not Possible | Not Possible | Not Possible | Not Possible | Not Possible |
| Not Possible | Not Possible | Not Possible | Not Possible | Not Possible | Not Possible |
| Not Possible | Not Possible | Not Possible | Not Possible | Not Possible | Not Possible |
| Not Possible | Not Possible | Not Possible | Not Possible | Not Possible | Not Possible |
| 25 | 10 | 15 | 20 | 5 | 10 |
| Not Possible | Not Possible | Not Possible | Not Possible | Not Possible | Not Possible |
| 15 | 2 | 4 | 7 | 2 | 4 |
| 20 | 5 | 10 | 15 | 5 | 10 |
| 30+ | 8 | 15 | 25 | 10 | 20 |
| 15 | 4 | 8 | 11 | 4 | 8 |
| 15 | 8 | 10 | 12 | 8 | 10 |
| 15 | 8 | 10 | 12 | 8 | 10 |
| 15 | 8 | 10 | 12 | 8 | 10 |
| 30 | 10 | 10 | 15 | 5 | 10 |
| 15 | 8 | 10 | 12 | 8 | 10 |
| 20 | 10 | 15 | 18 | 10 | 10 |
| 20 | 10 | 15 | 18 | 10 | 15 |
| 10 | 3 | 5 | 3 | 2 | 3 |
| Not Possible | Not Possible | Not Possible | Not Possible | Not Possible | Not Possible |
| 10 | 3 | 5 | 7 | 2 | 3 |
| 10 | 3 | 5 | 7 | 2 | 3 |
| 15 | 5 | 8 | 12 | 5 | 7 |
| 15 | 5 | 8 | 12 | 5 | 7 |
| 25 | 5 | 10 | 20 | 5 | 15 |
| 10 | 3 | 5 | 7 | 2 | 3 |
| 30+ | 20 | 30+ | 30+ | 20 | 30+ |
| Not Possible | Not Possible | Not Possible | Not Possible | Not Possible | Not Possible |
| 12 | 5 | 7 | 10 | 5 | 7 |
| Not Possible | Not Possible | Not Possible | Not Possible | Not Possible | Not Possible |
| 30+ | 10 | 20 | 30 | 10 | 20 |
| 30 | 5 | 15 | 25 | 5 | 20 |
| 30 | 5 | 15 | 25 | 10 | 20 |
| 20 | 5 | 10 | 15 | 5 | 10 |
| 30 | 5 | 15 | 25 | 10 | 20 |
| 30 | 5 | 15 | 25 | 10 | 20 |

| | | | | | |
|---|---|---|---|---|---|
| 30 | 5 | 15 | 25 | 10 | 20 |
| 8 | 2 | 4 | 6 | 2 | 4 |
| 8 | 2 | 4 | 6 | 2 | 4 |
| 30 | 5 | 15 | 25 | 10 | 20 |
| 8 | 2 | 4 | 6 | 2 | 4 |
| 8 | 1 | 4 | 7 | 2 | 5 |
| 20 | 5 | 10 | 18 | 7 | 12 |
| 20 | 5 | 10 | 18 | 7 | 12 |
| 5 | 1 | 2 | 3 | 1 | 2 |
| 5 | 1 | 2 | 3 | 1 | 2 |
| 30+ | 20 | 25 | 27 | 15 | 20 |
| 20 | 5 | 10 | 15 | 5 | 10 |
| 20 | 5 | 10 | 18 | 7 | 12 |
| 20 | 5 | 10 | 15 | 5 | 10 |
| 1 | 1 | 1 | 1 | 1 | 1 |
| 8 | 2 | 4 | 6 | 2 | 4 |
| Not Possible | Not Possible | Not Possible | Not Possible | Not Possible | Not Possible |
| 3 | 1 | 3 | 3 | 2 | 2 |
| 5 | 1 | 2 | 3 | 1 | 2 |
| Not Possible | Not Possible | Not Possible | Not Possible | Not Possible | Not Possible |
| 20 | 10 | 15 | 20 | 10 | 15 |
| Not Possible | Not Possible | Not Possible | Not Possible | Not Possible | Not Possible |
| Not Possible | Not Possible | Not Possible | Not Possible | Not Possible | Not Possible |
| 5 | 1 | 2 | 3 | 1 | 2 |
| 5 | 1 | 2 | 3 | 1 | 2 |
| Not Possible | Not Possible | Not Possible | Not Possible | Not Possible | Not Possible |
| 10 | 3 | 8 | 8 | 3 | 5 |
| Not Possible | Not Possible | Not Possible | Not Possible | Not Possible | Not Possible |
| 10 | 2 | 5 | 8 | 3 | 4 |
| 1 | 1 | 1 | 1 | 1 | 1 |
| Not Possible | Not Possible | Not Possible | Not Possible | Not Possible | Not Possible |
| 30+ | 8 | 16 | 24 | 8 | 16 |
| 5 | 1 | 2 | 3 | 1 | 2 |
| Not Possible | Not Possible | Not Possible | Not Possible | Not Possible | Not Possible |
| 1 | 1 | 1 | 1 | 1 | 1 |
| 1 | 1 | 1 | 1 | 1 | 1 |
| 5 | 1 | 2 | 3 | 1 | 2 |
| 30 | 10 | 30+ | 30+ | 30 | 30+ |
| 30 | 10 | 20 | 25 | 10 | 20 |
| 18 | 10 | 12 | 15 | 10 | 12 |
| 30 | 10 | 20 | 20 | 10 | 15 |
| 30 | 10 | 20 | 20 | 10 | 15 |
| 20 | 10 | 15 | 20 | 10 | 15 |
| 12 | 5 | 7 | 10 | 5 | 7 |
| 30 | 10 | 20 | 20 | 10 | 15 |
| Not Possible | Not Possible | Not Possible | Not Possible | Not Possible | Not Possible |
| 30+ | 30+ | 30+ | 30+ | 30+ | 30+ |
| 30+ | 10 | 20 | 25 | 10 | 20 |
| 30+ | 15 | 20 | 25 | 10 | 15 |
| 30+ | 20 | 15 | 25 | 5 | 7 |
| 30+ | 15 | 20 | 25 | 10 | 15 |
| 20 | 5 | 10 | 15 | 5 | 10 |
| 20 | 5 | 10 | 15 | 5 | 10 |
| 30+ | 15 | 20 | 25 | 10 | 15 |

| | | | | | |
|---|---|---|---|---|---|
| 30+ | 15 | 20 | 25 | 10 | 15 |
| 30+ | 30+ | 30+ | 30+ | 30+ | 30+ |
| 30+ | 15 | 20 | 25 | 10 | 15 |
| 30+ | 30+ | 30+ | 30+ | 30+ | 30+ |
| 12 | 3 | 7 | 11 | 4 | 8 |
| 10 | 2 | 4 | 8 | 2 | 6 |
| 10 | 2 | 4 | 8 | 2 | 6 |
| 11 | 2 | 4 | 9 | 2 | 7 |
| 11 | 2 | 4 | 9 | 2 | 7 |
| 12 | 2 | 4 | 10 | 2 | 8 |
| 12 | 2 | 4 | 10 | 2 | 8 |
| 11 | 2 | 4 | 9 | 2 | 7 |
| 11 | 2 | 4 | 9 | 2 | 7 |
| 4 | 1 | 2 | 3 | 1 | 2 |
| 8 | 2 | 4 | 6 | 2 | 4 |
| 4 | 1 | 2 | 3 | 1 | 2 |
| 20 | 4 | 8 | 18 | 4 | 14 |
| 20 | 4 | 8 | 18 | 4 | 14 |
| 30+ | 10 | 20 | 30 | 10 | 20 |
| 30+ | 2 | 3 | 8 | 3 | 6 |
| 10 | 2 | 3 | 8 | 3 | 6 |
| 10 | 2 | 3 | 8 | 3 | 6 |
| 5 | 1 | 2 | 4 | 1 | 3 |
| 4 | 1 | 2 | 3 | 1 | 2 |
| 8 | 2 | 4 | 6 | 2 | 4 |
| 6 | 1 | 2 | 4 | 1 | 3 |
| 8 | 2 | 4 | 6 | 2 | 4 |
| 4 | 1 | 2 | 3 | 1 | 2 |
| 30+ | 10 | 20 | 30 | 10 | 20 |
| 10 | 2 | 3 | 8 | 3 | 6 |
| 6 | 1 | 2 | 4 | 1 | 3 |
| 8 | 2 | 4 | 6 | 2 | 4 |
| 2 | 2 | 8 | 6 | 2 | 12 |
| 2 | 2 | 7 | 6 | 2 | 11 |
| 2 | 2 | 7 | 6 | 2 | 11 |
| Not Possible | Not Possible | Not Possible | Not Possible | Not Possible | Not Possible |
| 30+ | 8 | 16 | 24 | 8 | 16 |

| | |
|---|---|
| Fairly Good | Good |
| Good | Good |
| **Fairly Good - Good** | **Good - Good** |
| Not Possible | Not Possible |
| Not Possible | Not Possible |
| Not Possible | Not Possible |
| Not Possible | Not Possible |
| Not Possible | Not Possible |
| Not Possible | Not Possible |
| Not Possible | Not Possible |
| Not Possible | Not Possible |
| Not Possible | Not Possible |
| Not Possible | Not Possible |
| 5 | Not Possible |
| Not Possible | Not Possible |
| 3 | Not Possible |
| 5 | Not Possible |
| 10 | Not Possible |
| 4 | Not Possible |
| 8 | Not Possible |
| 8 | Not Possible |
| 8 | Not Possible |
| 5 | Not Possible |
| 8 | Not Possible |
| 10 | Not Possible |
| 10 | Not Possible |
| 2 | Not Possible |
| Not Possible | Not Possible |
| 2 | Not Possible |
| 2 | Not Possible |
| 5 | Not Possible |
| 5 | Not Possible |
| 10 | Not Possible |
| 2 | Not Possible |
| 20 | Not Possible |
| Not Possible | Not Possible |
| 5 | Not Possible |
| Not Possible | Not Possible |
| 10 | Not Possible |
| 5 | Not Possible |
| 10 | Not Possible |
| 5 | Not Possible |
| 10 | Not Possible |
| 10 | Not Possible |

| | |
|---|---|
| 10 | Not Possible |
| 2 | Not Possible |
| 2 | Not Possible |
| 10 | Not Possible |
| 2 | Not Possible |
| 3 | Not Possible |
| 8 | Not Possible |
| 8 | Not Possible |
| 1 | Not Possible |
| 1 | Not Possible |
| 15 | Not Possible |
| 5 | Not Possible |
| 8 | Not Possible |
| 5 | Not Possible |
| 1 | Not Possible |
| 2 | Not Possible |
| Not Possible | Not Possible |
| 2 | Not Possible |
| 1 | Not Possible |
| Not Possible | Not Possible |
| 5 | Not Possible |
| Not Possible | Not Possible |
| Not Possible | Not Possible |
| 1 | Not Possible |
| 1 | Not Possible |
| Not Possible | Not Possible |
| 2 | Not Possible |
| Not Possible | Not Possible |
| 3 | Not Possible |
| 1 | Not Possible |
| Not Possible | Not Possible |
| 8 | Not Possible |
| 1 | Not Possible |
| Not Possible | Not Possible |
| 1 | Not Possible |
| 1 | Not Possible |
| 1 | Not Possible |
| 30 | Not Possible |
| 10 | Not Possible |
| 10 | Not Possible |
| 10 | Not Possible |
| 10 | Not Possible |
| 10 | Not Possible |
| 5 | Not Possible |
| 10 | Not Possible |
| Not Possible | Not Possible |
| 30+ | Not Possible |
| 10 | Not Possible |
| 10 | Not Possible |
| 10 | Not Possible |
| 10 | Not Possible |
| 5 | Not Possible |
| 5 | Not Possible |
| 10 | Not Possible |

| | |
|---|---|
| 10 | Not Possible |
| 30+ | Not Possible |
| 10 | Not Possible |
| 30+ | Not Possible |
| 4 | Not Possible |
| 4 | Not Possible |
| 4 | Not Possible |
| 5 | Not Possible |
| 5 | Not Possible |
| 6 | Not Possible |
| 6 | Not Possible |
| 5 | Not Possible |
| 5 | Not Possible |
| 1 | Not Possible |
| 2 | Not Possible |
| 1 | Not Possible |
| 10 | Not Possible |
| 10 | Not Possible |
| 10 | Not Possible |
| 3 | Not Possible |
| 3 | Not Possible |
| 3 | Not Possible |
| 2 | Not Possible |
| 1 | Not Possible |
| 2 | Not Possible |
| 2 | Not Possible |
| 2 | Not Possible |
| 1 | Not Possible |
| 10 | Not Possible |
| 3 | Not Possible |
| 2 | Not Possible |
| 2 | Not Possible |
| 4 | Not Possible |
| 4 | Not Possible |
| 4 | Not Possible |
| Not Possible | Not Possible |
| 8 | Not Possible |

Return to start

| Habitat Description |
| --- |
| Species-rich native hedgerow with trees - associated with bank or ditch |
| Species-rich native hedgerow with trees |
| Species-rich native hedgerow - associated with bank or ditch |
| Native hedgerow with trees - associated with bank or ditch |
| Species-rich native hedgerow |
| Native hedgerow - associated with bank or ditch |
| Native hedgerow with trees |
| Ecologically valuable line of trees |
| Ecologically valuable line of trees - associated with bank or ditch |
| Native hedgerow |
| Line of trees |
| Line of trees - associated with bank or ditch |
| Non-native and ornamental hedgerow |

| Distinctiveness | | Creation - Years to Target Condition | | | Enhan Conditio |
|---|---|---|---|---|---|
| Distinctiveness Category | Distinctiveness Score | Poor | Moderate | Good | Poor - Moderate |
| V.High | 8 | 1 | 10 | 20 | 6 |
| High | 6 | 1 | 10 | 20 | 6 |
| High | 6 | 1 | 5 | 12 | 3 |
| High | 6 | 1 | 10 | 20 | 6 |
| Medium | 4 | 1 | 5 | 12 | 3 |
| Medium | 4 | 1 | 5 | 12 | 3 |
| Medium | 4 | 1 | 10 | 20 | 6 |
| Medium | 4 | 5 | 20 | 30+ | 20 |
| Medium | 4 | 5 | 20 | 30+ | 20 |
| Low | 2 | 1 | 5 | 12 | 3 |
| Low | 2 | 5 | 20 | 30+ | 20 |
| Low | 2 | 5 | 20 | 30+ | 20 |
| V.Low | 1 | 1 | N/A | N/A | N/A |

| ncement Through on - Years to Target Condition | | Enhancement Through Distinctiveness - Years to Target Condition | | | | | | | | | | | |
|---|---|---|---|---|---|---|---|---|---|---|---|---|---|
| Poor - Good | Moderate - Good | Species-rich native hedgerow with trees - associated with bank or ditch | Species-rich native hedgerow with trees | Species-rich native hedgerow - associated with bank or ditch | Native hedgerow with trees - associated with bank or ditch | Species-rich native hedgerow | Native hedgerow - associated with bank or ditch | Native hedgerow with trees | Ecologically valuable line of trees | Ecologically valuable line of trees - associated with bank or ditch | Native hedgerow | Line of trees | Line of trees - associated with bank or ditch |
| 10 | 4 | Error | Error | Error | Error | Error | Error | Error | Error | Error | Error | Error | Error |
| 10 | 4 | 5 | Error | Error | Error | Error | Error | Error | Error | Error | Error | Error | Error |
| 5 | 2 | 10 | Error | Error | Error | Error | Error | Error | Error | Error | Error | Error | Error |
| 10 | 4 | 5 | Error | Error | Error | Error | Error | Error | Error | Error | Error | Error | Error |
| 5 | 2 | 10 | 10 | 5 | 10 | Error | Error | Error | Error | Error | Error | Error | Error |
| 5 | 2 | 10 | 10 | 5 | 10 | Error | Error | Error | Error | Error | Error | Error | Error |
| 10 | 4 | 5 | 5 | 5 | 5 | Error | Error | Error | Error | Error | Error | Error | Error |
| 30 | 10 | 12 | 12 | Error | 12 | Error | Error | Error | Error | Error | Error | Error | Error |
| 30 | 10 | 12 | 12 | Error | 12 | Error | Error | Error | Error | Error | Error | Error | Error |
| 5 | 2 | 10 | 10 | 5 | 10 | 5 | 6 | 10 | Error | Error | Error | Error | Error |
| 30 | 10 | 12 | 12 | Error | 12 | Error | Error | 12 | Error | Error | Error | Error | Error |
| 30 | 10 | 12 | 12 | Error | 12 | Error | Error | 12 | Error | Error | Error | Error | Error |
| N/A | N/A | Error | Error | Error | Error | Error | Error | Error | Error | Error | Error | Error | Error |

| Non-native and ornamental hedgerow | Difficulty | | Suggested Action |
|---|---|---|---|
| | Technical Difficulty Creation | Technical Difficulty Enhancement | |
| Error | Low | Low | Like for like |
| Error | Low | Low | Like for like or better |
| Error | Low | Low | Like for like or better |
| Error | Low | Low | Like for like or better |
| Error | Low | Low | Same distinctiveness band or better |
| Error | Low | Low | Same distinctiveness band or better |
| Error | Low | Low | Same distinctiveness band or better |
| Error | Low | Low | Same distinctiveness band or better |
| Error | Low | Low | Same distinctiveness band or better |
| Error | Low | Low | Same distinctiveness band or better |
| Error | Low | Low | Same distinctiveness band or better |
| Error | Low | Low | Same distinctiveness band or better |
| Error | Low | Low | Same distinctiveness band or better |

| Cond |
|---|
| Condition Category |
| Good |
| Moderate |
| Poor |

| lition | Enhancement through Distinctiveness |
|---|---|
| Condition Score | Baseline Hedge Type |
| 3 | Species-rich native hedgerow with trees - associated with bank or ditch |
| 2 | Species-rich native hedgerow with trees |
| 1 | Species-rich native hedgerow - associated with bank or ditch |
| | Native hedgerow with trees - associated with bank or ditch |
| | Species-rich native hedgerow |
| | Native hedgerow - associated with bank or ditch |
| | Native hedgerow with trees |
| | Ecologically valuable line of trees |
| | Ecologically valuable line of trees - associated with bank or ditch |
| | Native hedgerow |
| | Line of trees |
| | Line of trees - associated with bank or ditch |
| | Non-native and ornamental hedgerow |

| Species-rich native hedgerow with trees - associated with bank or ditch | Species-rich native hedgerow with trees | Species-rich native hedgerow - associated with bank or ditch | Native hedgerow with trees - associated with bank or ditch | Species-rich native hedgerow |
|---|---|---|---|---|
| V.High - V.High | Error Trading Down | Error Trading Down | Error Trading Down | Error Trading Down |
| High - V.High | High - High | High - High | High - High | Error Trading Down |
| High - V.High | High - High | High - High | High - High | Error Trading Down |
| High - V.High | High - High | High - High | High - High | Error Trading Down |
| Medium - V.High | Medium - High | Medium - High | Medium - High | Medium - Medium |
| Medium - V.High | Medium - High | Medium - High | Medium - High | Medium - Medium |
| Medium - V.High | Medium - High | Medium - High | Medium - High | Medium - Medium |
| Medium - V.High | Medium - High | Error - Enhancement not possible | Medium - High | Error - Enhancement not possible |
| Medium - V.High | Medium - High | Error - Enhancement not possible | Medium - High | Error - Enhancement not possible |
| Low - V.High | Low - High | Low - High | Low - High | Low - Medium |
| Low - V.High | Low - High | Error - Enhancement not possible | Low - High | Error - Enhancement not possible |
| Low - V.High | Low - High | Error - Enhancement not possible | Low - High | Error - Enhancement not possible |
| Error - Enhancement not possible | Error - Enhancement not possible | Error - Enhancement not possible | Error - Enhancement not possible | Error - Enhancement not possible |

## Post Development Hedge Type

| Native hedgerow - associated with bank or ditch | Native hedgerow with trees | Ecologically valuable line of trees | Ecologically valuable line of trees - associated with bank or ditch | Native hedgerow |
|---|---|---|---|---|
| Error Trading Down | Error Trading Down | Error Trading Down | Error Trading Down | Error Trading Down |
| Error Trading Down | Error Trading Down | Error Trading Down | Error Trading Down | Error Trading Down |
| Error Trading Down | Error Trading Down | Error Trading Down | Error Trading Down | Error Trading Down |
| Error Trading Down | Error Trading Down | Error Trading Down | Error Trading Down | Error Trading Down |
| Medium - Medium | Medium - Medium | Error - Enhancement not possible | Error - Enhancement not possible | Error Trading Down |
| Medium - Medium | Medium - Medium | Error - Enhancement not possible | Error - Enhancement not possible | Error Trading Down |
| Medium - Medium | Medium - Medium | Medium - Medium | Medium - Medium | Error Trading Down |
| Error - Enhancement not possible | Medium - Medium | Medium - Medium | Medium - Medium | Error Trading Down |
| Error - Enhancement not possible | Medium - Medium | Medium - Medium | Medium - Medium | Error Trading Down |
| Low - Medium | Low - Medium | Error - Enhancement not possible | Error - Enhancement not possible | Low - Low |
| Error - Enhancement not possible | Low - Medium | Error - Enhancement not possible | Error - Enhancement not possible | Error - Enhancement not possible |
| Error - Enhancement not possible | Low - Medium | Error - Enhancement not possible | Error - Enhancement not possible | Error - Enhancement not possible |
| Error - Enhancement not possible | Error - Enhancement not possible | Error - Enhancement not possible | Error - Enhancement not possible | Error - Enhancement not possible |

| Line of trees | Line of trees - associated with bank or ditch | Non-native and ornamental hedgerow |
|---|---|---|
| Error Trading Down | Error Trading Down | Error Trading Down |
| Error Trading Down | Error Trading Down | Error Trading Down |
| Error Trading Down | Error Trading Down | Error Trading Down |
| Error Trading Down | Error Trading Down | Error Trading Down |
| Error Trading Down | Error Trading Down | Error Trading Down |
| Error Trading Down | Error Trading Down | Error Trading Down |
| Error Trading Down | Error Trading Down | Error Trading Down |
| Error Trading Down | Error Trading Down | Error Trading Down |
| Error Trading Down | Error Trading Down | Error Trading Down |
| Error Trading Down | Error Trading Down | Error Trading Down |
| Error - Enhancement not possible | Error - Enhancement not possible | Error Trading Down |
| Low - Low | Low - Low | Error Trading Down |
| Low - Low | Low - Low | Error Trading Down |
| Error - Enhancement not possible | Error - Enhancement not possible | V.Low - V.Low |

Return to start

| Habitat Description | Distinctiveness | |
|---|---|---|
| | Distinctiveness Category | Distinctiveness Score |
| Priority habitat | V.High | 8 |
| Other rivers and streams | High | 6 |
| Ditches | Medium | 4 |
| Canals | Medium | 4 |
| Culvert | Low | 2 |

| Difficulty | | | Condition | | |
|---|---|---|---|---|---|
| Technical Difficulty Creation | Technical Difficulty Enhancement | Trading notes | Good | Fairly Good | Moderate |
| High | Medium | Bespoke compensation likely to be required 🛠 | 3 | 2.5 | 2 |
| High | Medium | Same habitat required = | 3 | 2.5 | 2 |
| Low | Medium | Same habitat required = | 3 | 2.5 | 2 |
| Low | Medium | Same habitat required = | 3 | 2.5 | 2 |
| Low | Medium | Better distinctiveness habitat required | Not Possible | Not Possible | Not Possible |

| Fairly Poor | Poor |
|---|---|
| 1.5 | 1 |
| 1.5 | 1 |
| 1.5 | 1 |
| 1.5 | 1 |
| Not Possible | 1 |

| Creation - Years to Target Condition for All Habitats | |
|---|---|
| Good | 10 |
| Fairly Good | 8 |
| Moderate | 5 |
| Fairly Poor | 2 |
| Poor | 1 |

| Enhancement - Years t for All Ha |
|---|
| Enhancement through Distinctiveness |

| o Target Condition bitats |
| --- |
| 10 |

| Enhancement - Years to Target Condition | | | |
| --- | --- | --- | --- |
| | Proposed Condition | | |
| **Baseline Condition** | Poor | Fairly Poor | Moderate |
| Poor | 1 | 2 | 4 |
| Fairly Poor | N/A | 1 | 2 |
| Moderate | N/A | N/A | 1 |
| Fairly Good | N/A | N/A | N/A |
| Good | N/A | N/A | N/A |

| | |
|---|---|
| Fairly Good | Good |
| 6 | 8 |
| 4 | 6 |
| 2 | 4 |
| 1 | 2 |
| N/A | 1 |

| Encroachment | |
|---|---|
| **Encroachment into Watercourse** | **multiplier** |
| No Encroachment | 1 |
| Minor | 0.8 |
| Major | 0.5 |
| N/A - Culvert | 1 |

| Encroachment | |
|---|---|
| **Riparian Encroachment for Both Banks** | **multiplier** |
| Major/Major | 0.75 |
| Major/Moderate | 0.8 |
| Major/Minor | 0.84 |
| Major/No Encroachment | 0.87 |
| Moderate/ Moderate | 0.85 |
| Moderate/ Minor | 0.9 |
| Moderate/ No Encroachment | 0.92 |
| Minor/ Minor | 0.95 |
| Minor/ No Encroachment | 0.98 |
| No Encroachment/ No Encroachment | 1 |
| N/A - Culvert | 1 |

| Spatial | |
|---|---|
| **Description of multiplier** | **Category** |
| Low potential/action not identified in any plan | Low Strategic Significance |
| Delivery within Local Plans | High strategic significance |
| Delivery within River Basin Management Plan | High strategic significance |
| Delivery within Catchment Plans | High strategic significance |
| Delivery within Catchment Planning System | High strategic significance |
| Delivery within Priority Habitats for Restoration | High strategic significance |

| | Spatial |
|---|---|
| **Strategic multiplier** | **Description of multiplier** |
| 1 | Formally identified in local strategy |
| 1.15 | Location ecologically desirable but not in local strategy |
| 1.15 | Area/compensation not in local strategy/ no local strategy |
| 1.15 | |
| 1.15 | |
| 1.15 | |

| Category | Strategic multiplier |
|---|---|
| High strategic significance | 1.15 |
| Medium strategic significance | 1.1 |
| Low Strategic Significance | 1 |

| Spatial | |
|---|---|
| **Description of multiplier** | **Strategic multiplier** |
| This metric is being used by an off-site provider | 1 |
| Within waterbody catchment | 1 |
| Outside waterbody catchment, but within operational catchment | 0.75 |
| Outside operational catchment | 0.5 |

| Distinctivness categor | |
|---|---|
| Distinctiveness Category | Distinctivness Score |
| V.High | 8 |
| High | 6 |
| Medium | 4 |
| Low | 2 |

| ries |
| --- |
| Suggested Action |
| Loss Unacceptable |
| Avoid |
| Avoid, Mitigate or Compensate |
| Mitigate or Compensate |

Return to start

| Habitat Description |
| --- |
| Cropland - Arable field margins cultivated annually |
| Cropland - Arable field margins game bird mix |
| Cropland - Arable field margins pollen and nectar |
| Cropland - Arable field margins tussocky |
| Cropland - Cereal crops |
| Cropland - Winter stubble |
| Cropland - Horticulture |
| Cropland - Intensive orchards |
| Cropland - Non-cereal crops |
| Cropland - Temporary grass and clover leys |
| Grassland - Traditional orchards |
| Grassland - Bracken |
| Grassland - Floodplain wetland mosaic and CFGM |
| Grassland - Lowland calcareous grassland |
| Grassland - Lowland dry acid grassland |
| Grassland - Lowland meadows |
| Grassland - Modified grassland |
| Grassland - Other lowland acid grassland |
| Grassland - Other neutral grassland |
| Grassland - Tall herb communities (H6430) |
| Grassland - Upland acid grassland |
| Grassland - Upland calcareous grassland |
| Grassland - Upland hay meadows |
| Heathland and shrub - Blackthorn scrub |
| Heathland and shrub - Bramble scrub |
| Heathland and shrub - Gorse scrub |
| Heathland and shrub - Hawthorn scrub |
| Heathland and shrub - Hazel scrub |
| Heathland and shrub - Lowland heathland |
| Heathland and shrub - Mixed scrub |
| Heathland and shrub - Mountain heaths and willow scrub |
| Heathland and shrub - Rhododendron scrub |
| Heathland and shrub - Dunes with sea buckthorn (H2160) |
| Heathland and shrub - Other sea buckthorn scrub |
| Heathland and shrub - Willow scrub |
| Heathland and shrub - Upland heathland |
| Lakes - Aquifer fed naturally fluctuating water bodies |
| Lakes - High alkalinity lakes |
| Lakes - Low alkalinity lakes |
| Lakes - Marl lakes |
| Lakes - Moderate alkalinity lakes |
| Lakes - Peat lakes |
| Lakes - Ponds (priority habitat) |
| Lakes - Ponds (non-priority habitat) |
| Lakes - Reservoirs |
| Lakes - Temporary lakes ponds and pools (H3170) |
| Sparsely vegetated land - Calaminarian grasslands |

| |
|---|
| Sparsely vegetated land - Coastal sand dunes |
| Sparsely vegetated land - Coastal vegetated shingle |
| Sparsely vegetated land - Ruderal/Ephemeral |
| Sparsely vegetated land - Tall forbs |
| Sparsely vegetated land - Inland rock outcrop and scree habitats |
| Sparsely vegetated land - Limestone pavement |
| Sparsely vegetated land - Maritime cliff and slopes |
| Sparsely vegetated land - Other inland rock and scree |
| Urban - Allotments |
| Lakes - Ornamental lake or pond |
| Urban - Artificial unvegetated, unsealed surface |
| Urban - Bioswale |
| Urban - Intensive green roof |
| Urban - Built linear features |
| Urban - Cemeteries and churchyards |
| Urban - Developed land; sealed surface |
| Urban - Other green roof |
| Urban - Facade-bound green wall |
| Urban - Ground based green wall |
| Urban - Ground level planters |
| Urban - Biodiverse green roof |
| Urban - Introduced shrub |
| Urban - Open mosaic habitats on previously developed land |
| Urban - Rain garden |
| Urban - Actively worked sand pit quarry or open cast mine |
| Individual trees - Urban tree |
| Urban - Sustainable drainage system |
| Urban - Unvegetated garden |
| Urban - Vacant or derelict land |
| Urban - Bare ground |
| Urban - Vegetated garden |
| Wetland - Blanket bog |
| Wetland - Depressions on peat substrates (H7150) |
| Wetland - Fens (upland and lowland) |
| Wetland - Lowland raised bog |
| Wetland - Oceanic valley mire[1] (D2.1) |
| Wetland - Purple moor grass and rush pastures |
| Wetland - Reedbeds |
| Wetland - Transition mires and quaking bogs (H7140) |
| Woodland and forest - Felled |
| Woodland and forest - Lowland beech and yew woodland |
| Woodland and forest - Lowland mixed deciduous woodland |
| Woodland and forest - Native pine woodlands |
| Woodland and forest - Other coniferous woodland |
| Woodland and forest - Other Scot's pine woodland |
| Woodland and forest - Other woodland; broadleaved |
| Woodland and forest - Other woodland; mixed |
| Woodland and forest - Upland birchwoods |
| Woodland and forest - Upland mixed ashwoods |
| Woodland and forest - Upland oakwood |
| Woodland and forest - Wet woodland |
| Woodland and forest - Wood-pasture and parkland |
| Coastal lagoons - Coastal lagoons |
| Rocky shore - High energy littoral rock |

| |
|---|
| Rocky shore - High energy littoral rock - on peat, clay or chalk |
| Rocky shore - Moderate energy littoral rock |
| Rocky shore - Moderate energy littoral rock - on peat, clay or chalk |
| Rocky shore - Low energy littoral rock |
| Rocky shore - Low energy littoral rock - on peat, clay or chalk |
| Rocky shore - Features of littoral rock |
| Rocky shore - Features of littoral rock - on peat, clay or chalk |
| Intertidal sediment - Littoral coarse sediment |
| Intertidal sediment - Littoral mud |
| Intertidal sediment - Littoral mixed sediments |
| Coastal saltmarsh - Saltmarshes and saline reedbeds |
| Coastal saltmarsh - Artificial saltmarshes and saline reedbeds |
| Intertidal sediment - Littoral seagrass |
| Intertidal sediment - Littoral seagrass on peat, clay or chalk |
| Intertidal sediment - Littoral biogenic reefs - Mussels |
| Intertidal sediment - Littoral biogenic reefs - Sabellaria |
| Intertidal sediment - Features of littoral sediment |
| Intertidal sediment - Artificial littoral coarse sediment |
| Intertidal sediment - Artificial littoral mud |
| Intertidal sediment - Artificial littoral sand |
| Intertidal sediment - Artificial littoral muddy sand |
| Intertidal sediment - Artificial littoral mixed sediments |
| Intertidal sediment - Artificial littoral seagrass |
| Intertidal sediment - Artificial littoral biogenic reefs |
| Intertidal sediment - Littoral sand |
| Intertidal sediment - Littoral muddy sand |
| Intertidal hard structures - Artificial hard structures |
| Intertidal hard structures - Artificial features of hard structures |
| Intertidal hard structures - Artificial hard structures with integrated greening of grey infrastructure (IGGI) |
| Watercourse footprint - Watercourse footprint |
| Individual trees - Rural tree |

## Condition

| Good | Fairly Good | Moderate | Fairly Poor | Poor |
|---|---|---|---|---|
| Not Possible | Not Possible | Not Possible | Not Possible | Not Possible |
| Not Possible | Not Possible | Not Possible | Not Possible | Not Possible |
| Not Possible | Not Possible | Not Possible | Not Possible | Not Possible |
| Not Possible | Not Possible | Not Possible | Not Possible | Not Possible |
| Not Possible | Not Possible | Not Possible | Not Possible | Not Possible |
| Not Possible | Not Possible | Not Possible | Not Possible | Not Possible |
| Not Possible | Not Possible | Not Possible | Not Possible | Not Possible |
| Not Possible | Not Possible | Not Possible | Not Possible | Not Possible |
| Not Possible | Not Possible | Not Possible | Not Possible | Not Possible |
| Not Possible | Not Possible | Not Possible | Not Possible | Not Possible |
| 3 | 2.5 | 2 | 1.5 | 1 |
| Not Possible | Not Possible | Not Possible | Not Possible | Not Possible |
| 3 | 2.5 | 2 | 1.5 | 1 |
| 3 | 2.5 | 2 | 1.5 | 1 |
| 3 | 2.5 | 2 | 1.5 | 1 |
| 3 | 2.5 | 2 | 1.5 | 1 |
| 3 | 2.5 | 2 | 1.5 | 1 |
| 3 | 2.5 | 2 | 1.5 | 1 |
| 3 | 2.5 | 2 | 1.5 | 1 |
| 3 | 2.5 | 2 | 1.5 | 1 |
| 3 | 2.5 | 2 | 1.5 | 1 |
| 3 | 2.5 | 2 | 1.5 | 1 |
| 3 | 2.5 | 2 | 1.5 | 1 |
| 3 | 2.5 | 2 | 1.5 | 1 |
| Not Possible | Not Possible | Not Possible | 1.5 | Not Possible |
| 3 | 2.5 | 2 | 1.5 | 1 |
| 3 | 2.5 | 2 | 1.5 | 1 |
| 3 | 2.5 | 2 | 1.5 | 1 |
| 3 | 2.5 | 2 | 1.5 | 1 |
| 3 | 2.5 | 2 | 1.5 | 1 |
| 3 | 2.5 | 2 | 1.5 | 1 |
| Not Possible | Not Possible | Not Possible | Not Possible | Not Possible |
| 3 | 2.5 | 2 | 1.5 | 1 |
| Not Possible | Not Possible | Not Possible | Not Possible | Not Possible |
| 3 | 2.5 | 2 | 1.5 | 1 |
| 3 | 2.5 | 2 | 1.5 | 1 |
| 3 | 2.5 | 2 | 1.5 | 1 |
| 3 | 2.5 | 2 | 1.5 | 1 |
| 3 | 2.5 | 2 | 1.5 | 1 |
| 3 | 2.5 | 2 | 1.5 | 1 |
| 3 | 2.5 | 2 | 1.5 | 1 |
| 3 | 2.5 | 2 | 1.5 | 1 |
| 3 | 2.5 | 2 | 1.5 | 1 |
| 3 | 2.5 | 2 | 1.5 | 1 |
| 3 | 2.5 | 2 | 1.5 | 1 |
| 3 | 2.5 | 2 | 1.5 | 1 |
| 3 | 2.5 | 2 | 1.5 | 1 |

| | | | | |
|---|---|---|---|---|
| 3 | 2.5 | 2 | 1.5 | 1 |
| 3 | 2.5 | 2 | 1.5 | 1 |
| 3 | 2.5 | 2 | 1.5 | 1 |
| 3 | 2.5 | 2 | 1.5 | 1 |
| 3 | 2.5 | 2 | 1.5 | 1 |
| 3 | 2.5 | 2 | 1.5 | 1 |
| 3 | 2.5 | 2 | 1.5 | 1 |
| 3 | 2.5 | 2 | 1.5 | 1 |
| 3 | 2.5 | 2 | 1.5 | 1 |
| 3 | 2.5 | 2 | 1.5 | 1 |
| Not Possible | Not Possible | Not Possible | Not Possible | Not Possible |
| 3 | 2.5 | 2 | 1.5 | 1 |
| 3 | 2.5 | 2 | 1.5 | 1 |
| Not Possible | Not Possible | Not Possible | Not Possible | Not Possible |
| 3 | 2.5 | 2 | 1.5 | 1 |
| Not Possible | Not Possible | Not Possible | Not Possible | Not Possible |
| Not Possible | Not Possible | Not Possible | Not Possible | Not Possible |
| 3 | 2.5 | 2 | 1.5 | 1 |
| 3 | 2.5 | 2 | 1.5 | 1 |
| Not Possible | Not Possible | Not Possible | Not Possible | Not Possible |
| 3 | 2.5 | 2 | 1.5 | 1 |
| Not Possible | Not Possible | Not Possible | Not Possible | Not Possible |
| 3 | 2.5 | 2 | 1.5 | 1 |
| 3 | 2.5 | 2 | 1.5 | 1 |
| Not Possible | Not Possible | Not Possible | Not Possible | Not Possible |
| 3 | 2.5 | 2 | 1.5 | 1 |
| 3 | 2.5 | 2 | 1.5 | 1 |
| Not Possible | Not Possible | Not Possible | Not Possible | Not Possible |
| 3 | 2.5 | 2 | 1.5 | 1 |
| 3 | 2.5 | 2 | 1.5 | 1 |
| Not Possible | Not Possible | Not Possible | Not Possible | Not Possible |
| 3 | 2.5 | 2 | 1.5 | 1 |
| 3 | 2.5 | 2 | 1.5 | 1 |
| 3 | 2.5 | 2 | 1.5 | 1 |
| 3 | 2.5 | 2 | 1.5 | 1 |
| 3 | 2.5 | 2 | 1.5 | 1 |
| 3 | 2.5 | 2 | 1.5 | 1 |
| 3 | 2.5 | 2 | 1.5 | 1 |
| 3 | 2.5 | 2 | 1.5 | 1 |
| 3 | Not Possible | Not Possible | Not Possible | Not Possible |
| 3 | 2.5 | 2 | 1.5 | 1 |
| 3 | 2.5 | 2 | 1.5 | 1 |
| 3 | 2.5 | 2 | 1.5 | 1 |
| 3 | 2.5 | 2 | 1.5 | 1 |
| 3 | 2.5 | 2 | 1.5 | 1 |
| 3 | 2.5 | 2 | 1.5 | 1 |
| 3 | 2.5 | 2 | 1.5 | 1 |
| 3 | 2.5 | 2 | 1.5 | 1 |
| 3 | 2.5 | 2 | 1.5 | 1 |
| 3 | 2.5 | 2 | 1.5 | 1 |
| 3 | 2.5 | 2 | 1.5 | 1 |
| 3 | 2.5 | 2 | 1.5 | 1 |
| 3 | 2.5 | 2 | 1.5 | 1 |
| 3 | 2.5 | 2 | 1.5 | 1 |

| | | | | |
|---|---|---|---|---|
| 3 | 2.5 | 2 | 1.5 | 1 |
| 3 | 2.5 | 2 | 1.5 | 1 |
| 3 | 2.5 | 2 | 1.5 | 1 |
| 3 | 2.5 | 2 | 1.5 | 1 |
| 3 | 2.5 | 2 | 1.5 | 1 |
| 3 | 2.5 | 2 | 1.5 | 1 |
| 3 | 2.5 | 2 | 1.5 | 1 |
| 3 | 2.5 | 2 | 1.5 | 1 |
| 3 | 2.5 | 2 | 1.5 | 1 |
| 3 | 2.5 | 2 | 1.5 | 1 |
| 3 | 2.5 | 2 | 1.5 | 1 |
| 3 | 2.5 | 2 | 1.5 | 1 |
| 3 | 2.5 | 2 | 1.5 | 1 |
| 3 | 2.5 | 2 | 1.5 | 1 |
| 3 | 2.5 | 2 | 1.5 | 1 |
| 3 | 2.5 | 2 | 1.5 | 1 |
| 3 | 2.5 | 2 | 1.5 | 1 |
| 3 | 2.5 | 2 | 1.5 | 1 |
| 3 | 2.5 | 2 | 1.5 | 1 |
| 3 | 2.5 | 2 | 1.5 | 1 |
| 3 | 2.5 | 2 | 1.5 | 1 |
| 3 | 2.5 | 2 | 1.5 | 1 |
| 3 | 2.5 | 2 | 1.5 | 1 |
| 3 | 2.5 | 2 | 1.5 | 1 |
| 3 | 2.5 | 2 | 1.5 | 1 |
| 3 | 2.5 | 2 | 1.5 | 1 |
| 3 | 2.5 | 2 | 1.5 | 1 |
| 3 | 2.5 | 2 | 1.5 | 1 |
| Not Possible | Not Possible | Not Possible | Not Possible | Not Possible |
| 3 | 2.5 | 2 | 1.5 | 1 |

| Condition Assessment N/A | N/A - Other |
|---|---|
| 1 | Not Possible |
| 1 | Not Possible |
| 1 | Not Possible |
| 1 | Not Possible |
| 1 | Not Possible |
| 1 | Not Possible |
| 1 | Not Possible |
| 1 | Not Possible |
| 1 | Not Possible |
| 1 | Not Possible |
| Not Possible | Not Possible |
| 1 | Not Possible |
| Not Possible | Not Possible |
| Not Possible | Not Possible |
| Not Possible | Not Possible |
| Not Possible | Not Possible |
| Not Possible | Not Possible |
| Not Possible | Not Possible |
| Not Possible | Not Possible |
| Not Possible | Not Possible |
| Not Possible | Not Possible |
| Not Possible | Not Possible |
| Not Possible | Not Possible |
| Not Possible | Not Possible |
| 1 | Not Possible |
| Not Possible | Not Possible |
| Not Possible | Not Possible |
| Not Possible | Not Possible |
| Not Possible | Not Possible |
| Not Possible | Not Possible |
| Not Possible | Not Possible |
| 1 | Not Possible |
| Not Possible | Not Possible |
| 1 | Not Possible |
| Not Possible | Not Possible |
| Not Possible | Not Possible |
| Not Possible | Not Possible |
| Not Possible | Not Possible |
| Not Possible | Not Possible |
| Not Possible | Not Possible |
| Not Possible | Not Possible |
| Not Possible | Not Possible |
| Not Possible | Not Possible |
| Not Possible | Not Possible |
| Not Possible | Not Possible |
| Not Possible | Not Possible |
| Not Possible | Not Possible |

| | |
|---|---|
| Not Possible | Not Possible |
| Not Possible | Not Possible |
| Not Possible | Not Possible |
| Not Possible | Not Possible |
| Not Possible | Not Possible |
| Not Possible | Not Possible |
| Not Possible | Not Possible |
| Not Possible | Not Possible |
| Not Possible | Not Possible |
| Not Possible | Not Possible |
| Not Possible | 0 |
| Not Possible | Not Possible |
| Not Possible | Not Possible |
| Not Possible | 0 |
| Not Possible | Not Possible |
| Not Possible | 0 |
| 1 | Not Possible |
| Not Possible | Not Possible |
| Not Possible | Not Possible |
| 1 | Not Possible |
| Not Possible | Not Possible |
| 1 | Not Possible |
| Not Possible | Not Possible |
| Not Possible | Not Possible |
| 1 | Not Possible |
| Not Possible | Not Possible |
| Not Possible | Not Possible |
| Not Possible | 0 |
| Not Possible | Not Possible |
| Not Possible | Not Possible |
| 1 | Not Possible |
| Not Possible | Not Possible |
| Not Possible | Not Possible |
| Not Possible | Not Possible |
| Not Possible | Not Possible |
| Not Possible | Not Possible |
| Not Possible | Not Possible |
| Not Possible | Not Possible |
| Not Possible | Not Possible |
| Not Possible | Not Possible |
| Not Possible | Not Possible |
| Not Possible | Not Possible |
| Not Possible | Not Possible |
| Not Possible | Not Possible |
| Not Possible | Not Possible |
| Not Possible | Not Possible |
| Not Possible | Not Possible |
| Not Possible | Not Possible |
| Not Possible | Not Possible |
| Not Possible | Not Possible |
| Not Possible | Not Possible |
| Not Possible | Not Possible |
| Not Possible | Not Possible |
| Not Possible | Not Possible |
| Not Possible | Not Possible |
| Not Possible | Not Possible |

| | |
|---|---|
| Not Possible | Not Possible |
| Not Possible | Not Possible |
| Not Possible | Not Possible |
| Not Possible | Not Possible |
| Not Possible | Not Possible |
| Not Possible | Not Possible |
| Not Possible | Not Possible |
| Not Possible | Not Possible |
| Not Possible | Not Possible |
| Not Possible | Not Possible |
| Not Possible | Not Possible |
| Not Possible | Not Possible |
| Not Possible | Not Possible |
| Not Possible | Not Possible |
| Not Possible | Not Possible |
| Not Possible | Not Possible |
| Not Possible | Not Possible |
| Not Possible | Not Possible |
| Not Possible | Not Possible |
| Not Possible | Not Possible |
| Not Possible | Not Possible |
| Not Possible | Not Possible |
| Not Possible | Not Possible |
| Not Possible | Not Possible |
| Not Possible | Not Possible |
| Not Possible | Not Possible |
| Not Possible | Not Possible |
| Not Possible | Not Possible |
| Not Possible | Not Possible |
| Not Possible | Not Possible |
| Not Possible | 0 |
| Not Possible | Not Possible |

Return to start

This tool is intended to be used for historic data. A
be circumstances where a

| Phase 1 Habitat |
| --- |
| Woodland |
| Broadleaved woodland |
| Semi-natural broadleaved woodland |
| Plantation broadleaved woodland |
| Coniferous woodland |
| Semi-natural coniferous woodland |
| Plantation coniferous woodland |
| Mixed woodland |
| Semi-natural mixed woodland |
| Plantation mixed woodland |
| Scrub |
| Dense / continuous scrub |
| Scattered scrub |
| Parkland / scattered trees |
| Broadleaved parkland / scattered trees |
| Coniferous parkland / scattered trees |
| Mixed parkland / scattered trees |
| Scattered trees |
| Scattered trees |
| Recently-felled woodland |
| Broadleaved recently felled woodland |
| Coniferous recently felled woodland |
| Mixed recently felled woodland |
| Acid grassland |
| Acid grassland |
| Unimproved acid grassland |
| Unimproved acid grassland |
| Semi-improved acid grassland (Good quality) |
| Semi-improved acid grassland (Good quality) |
| Semi-improved acid grassland (Poor quality) |
| Neutral grassland |
| Unimproved neutral grassland |
| Semi-improved neutral grassland (Good quality) |
| Semi-improved neutral grassland (Poor quality) |
| Calcareous grassland |
| Calcareous grassland |
| Unimproved calcareous grassland |
| Unimproved calcareous grassland |
| Semi-improved calcareous grassland (Good quality) |
| Semi-improved calcareous grassland (Good quality) |

| | |
|---|---|
| | Semi-improved calcareous grassland (Poor quality) |
| | Improved grassland |
| | Marsh/marshy grassland |
| | Marsh/marshy grassland |
| | Marsh/marshy grassland |
| | Poor semi-improved grassland |
| | Strandline vegetation coastland |
| | Sand dune |
| | Dune slack sand dune coastland |
| | Dune grassland sand dune coastland |
| | Dune heath sand dune coastland |
| | Dune scrub sand dune coastland |
| | Open dune sand dune coastland |
| | Maritime cliff coastland |
| | Hard maritime cliff coastland |
| | Soft maritime cliff |
| | Crevice/ledge vegetation |
| | Crevice/ledge vegetation |
| | Coastal grassland |
| | Coastal grassland |
| | Coastal grassland |
| | Coastal grassland |
| | Coastal heathland |
| | Coastal heathland |
| | Standing open water |
| | Standing open water |
| | Standing open water |
| | Standing open water |
| | Standing open water |
| | Standing open water |
| | Standing open water |
| | Standing open water |
| | Standing open water |
| | Standing open water |
| | Standing open water |
| | Dry dwarf shrub heath |
| | Dry dwarf shrub heath |
| | Acidic dry dwarf shrub heath |
| | Acidic dry dwarf shrub heath |
| | Basic dry dwarf shrub heath |
| | Basic dry dwarf shrub heath |
| | Wet dwarf shrub heath |
| | Wet dwarf shrub heath |
| | Lichen / bryophyte heath |
| | Lichen / bryophyte heath |
| | Montane heath / dwarf herb |
| | Dry heath / acidic grass mosaic |
| | Wet heath / acidic grass mosaic |
| | Dry heath / acidic grass mosaic |
| | Wet heath / acidic grass mosaic |
| | Bracken |
| | Continuous bracken |

| | |
|---|---|
| | Scattered bracken |
| | Other tall herb or fern (Good quality) |
| | Other tall herb or fern |
| | Tall ruderal |
| | Tall ruderal |
| | Non-ruderal |
| | Bog |
| | Sphagnum bog |
| | Blanket bog |
| | Raised bog |
| | Wet modified bog |
| | Dry modified bog |
| | Dry modified bog |
| | Flush and spring |
| | Acid/neutral flush |
| | Basic flush |
| | Bryophyte-dominated spring |
| | Fen |
| | Valley mire |
| | Basin mire |
| | Floodplain mire |
| | Bare peat |
| | Swamp |
| | Marginal and inundation |
| | Marginal and inundation |
| | Marginal vegetation |
| | Inundation vegetation |
| | Natural rock exposures and caves (Good quality) |
| | Natural rock exposures and caves |
| | Inland cliff (High quality) |
| | Inland cliff |
| | Acidic inland cliff |
| | Basic inland cliff |
| | Scree |
| | Acidic scree |
| | Basic scree |
| | Limestone pavement |
| | Other natural rock exposure |
| | Other acidic natural rock exposure |
| | Other basic rock exposure |
| | Artificial rock exposures |
| | Artificial rock exposures |
| | Artificial rock exposures |
| | Artificial rock exposures |
| | Artificial rock exposures |
| | Artificial rock exposures |
| | Quarry |
| | Spoil heap |
| | Mine |
| | Refuse tip |
| | Cultivated/disturbed ground |

| |
|---|
| Arable |
| Amenity grassland |
| Ephemeral / short perennial |
| Introduced shrub |
| Fence |
| Wall |
| Built-up areas |
| Caravans |
| Sea wall (artificial materials) |
| Buildings |
| Bare ground |
| Bare ground |

ny suggested translation between a phase 1 habitat and metric habitat shou
a more appropriate metric habitat may be chosen when ecological expertise i

| Metric habitat |
| --- |
| Woodland and forest - Other woodland; mixed |
| Woodland and forest - Other woodland; broadleaved |
| Woodland and forest - Lowland mixed deciduous woodland |
| Woodland and forest - Other woodland; broadleaved |
| Woodland and forest - Other coniferous woodland |
| Woodland and forest - Native pine woodlands |
| Woodland and forest - Other coniferous woodland |
| Woodland and forest - Other woodland; mixed |
| Woodland and forest - Lowland mixed deciduous woodland |
| Woodland and forest - Other woodland; mixed |
| Heathland and shrub - Mixed scrub |
| Heathland and shrub - Mixed scrub |
| Heathland and shrub - Mixed scrub |
| Woodland and forest - Wood-pasture and parkland |
| Woodland and forest - Wood-pasture and parkland |
| Woodland and forest - Other coniferous woodland |
| Woodland and forest - Wood-pasture and parkland |
| Individual trees - Urban tree |
| Individual trees - Rural tree |
| Woodland and forest - Felled |
| Woodland and forest - Felled |
| Woodland and forest - Felled |
| Woodland and forest - Felled |
| Grassland - Other lowland acid grassland |
| Grassland - Upland acid grassland |
| Grassland - Lowland dry acid grassland |
| Grassland - Upland hay meadows |
| Grassland - Upland acid grassland |
| Grassland - Other lowland acid grassland |
| Grassland - Modified grassland |
| Grassland - Other neutral grassland |
| Grassland - Lowland meadows |
| Grassland - Other neutral grassland |
| Grassland - Modified grassland |
| Grassland - Upland calcareous grassland |
| Grassland - Lowland calcareous grassland |
| Grassland - Lowland calcareous grassland |
| Grassland - Upland calcareous grassland |
| Grassland - Upland calcareous grassland |
| Grassland - Lowland calcareous grassland |

| |
|---|
| Grassland - Modified grassland |
| Grassland - Modified grassland |
| Wetland - Purple moor grass and rush pastures |
| Grassland - Other neutral grassland |
| Grassland - Modified grassland |
| Grassland - Modified grassland |
| Sparsely vegetated land - Coastal vegetated shingle |
| Sparsely vegetated land - Coastal sand dunes |
| Sparsely vegetated land - Coastal sand dunes |
| Sparsely vegetated land - Coastal sand dunes |
| Sparsely vegetated land - Coastal sand dunes |
| Sparsely vegetated land - Coastal sand dunes |
| Sparsely vegetated land - Coastal sand dunes |
| Sparsely vegetated land - Maritime cliff and slopes |
| Sparsely vegetated land - Maritime cliff and slopes |
| Sparsely vegetated land - Maritime cliff and slopes |
| Sparsely vegetated land - Maritime cliff and slopes |
| Grassland - Tall herb communities |
| Sparsely vegetated land - Maritime cliff and slopes |
| Grassland - Lowland meadows |
| Grassland - Lowland dry acid grassland |
| Grassland - Other lowland acid grassland |
| Sparsely vegetated land - Maritime cliff and slopes |
| Heathland and shrub - Lowland heathland |
| lakes - Aquifer fed naturally fluctuating water bodies |
| Lakes - Ditches |
| Lakes - High alkalinity lakes |
| Lakes - Low alkalinity lakes |
| Lakes - Marl lakes |
| Lakes - Moderate alkalinity lakes |
| Lakes - Peat Lakes |
| Lakes - Ponds (priority habitat) |
| Lakes - Ponds (non-priority habitat) |
| Lakes - Reservoirs |
| Lakes - Temporary lakes, ponds and pools |
| Heathland and shrub - Lowland heathland |
| Heathland and shrub - Upland heathland |
| Heathland and shrub - Lowland heathland |
| Heathland and shrub - Upland heathland |
| Heathland and shrub - Lowland heathland |
| Heathland and shrub - Upland heathland |
| Heathland and shrub - Lowland heathland |
| Heathland and shrub - Upland heathland |
| Heathland and shrub - Lowland heathland |
| Heathland and shrub - Upland heathland |
| Heathland and shrub - Mountain heaths and willow scrub |
| Heathland and shrub - Lowland heathland |
| Heathland and shrub - Lowland heathland |
| Heathland and shrub - Upland heathland |
| Heathland and shrub - Upland heathland |
| Grassland - Bracken |
| Grassland - Bracken |

| |
|---|
| Grassland - Bracken |
| Sparsely vegetated land - Inland rock outcrop and scree habitats |
| Grassland - Bracken |
| Sparsely vegetated land - Ruderal/ephemeral |
| Sparsely vegetated land - Tall forbs |
| Sparsely vegetated land - Ruderal/ephemeral |
| Wetland - Lowland raised bog |
| Wetland - Lowland raised bog |
| Wetland - Blanket bog |
| Wetland - Lowland raised bog |
| Wetland - Transition mires and quaking bogs (H7140) |
| Wetland - Blanket bog |
| Wetland - Lowland raised bog |
| Wetland - Fens (upland and lowland) |
| Wetland - Fens (upland and lowland) |
| Wetland - Fens (upland and lowland) |
| Wetland - Fens (upland and lowland) |
| Wetland - Fens (upland and lowland) |
| Wetland – Oceanic valley mire[1] (D2.1) |
| Wetland – Oceanic valley mire[1] (D2.1) |
| Wetland – Oceanic valley mire[1] (D2.1) |
| Wetland - Depressions on peat substrates (H7150) |
| Wetland - Fens (upland and lowland) |
| Wetland - Fens (upland and lowland) |
| Wetland - Reedbeds |
| Use the feature that it is within, i.e. River, Lake type etc. |
| Wetland - Reedbeds |
| Sparsely vegetated land - Inland rock outcrop and scree habitats |
| Sparsely vegetated land - Other inland rock and scree |
| Sparsely vegetated land - Inland rock outcrop and scree habitats |
| Sparsely vegetated land - Other inland rock and scree |
| Sparsely vegetated land - Inland rock outcrop and scree habitats |
| Sparsely vegetated land - Inland rock outcrop and scree habitats |
| Sparsely vegetated land - Inland rock outcrop and scree habitats |
| Sparsely vegetated land - Inland rock outcrop and scree habitats |
| Sparsely vegetated land - Inland rock outcrop and scree habitats |
| Sparsely vegetated land - Limestone pavement |
| Sparsely vegetated land - Other inland rock and scree |
| Sparsely vegetated land - Other inland rock and scree |
| Sparsely vegetated land - Other inland rock and scree |
| Sparsely vegetated land - Other inland rock and scree |
| Sparsely vegetated land - Other inland rock and scree |
| Sparsely vegetated land - Other inland rock and scree |
| Sparsely vegetated land - Other inland rock and scree |
| Sparsely vegetated land - Other inland rock and scree |
| Sparsely vegetated land - Other inland rock and scree |
| Urban - Active sand pit quarry or open cast mine |
| Urban - Active sand pit quarry or open cast mine |
| Urban - Active sand pit quarry or open cast mine |
| Urban - Artificial unvegetated, unsealed surface |
| Cropland - Cereal crops |

| Select most appropriate habitat within the 'Cropland' broad habitat tybe |
| --- |
| Grassland - Modified grassland |
| Sparsely vegetated land - Ruderal/ephemeral |
| Urban - Introduced shrub |
| Urban - Built linear features |
| Urban - Built linear features |
| Urban - Developed land; sealed surface |
| Urban - Developed land; sealed surface |
| Urban - Developed land; sealed surface |
| Urban - Developed land; sealed surface |
| Urban - Vacant or derelict land |
| Urban - Bare ground |

ld not be considered a rule - there may
is applied.

| Distinctiveness band |
| --- |
| Medium |
| Medium |
| High |
| Medium |
| Low |
| High |
| Low |
| Medium |
| High |
| Medium |
| Medium |
| Medium |
| Medium |
| V.High |
| V.High |
| Medium |
| V.High |
| Medium |
| Medium |
| High |
| High |
| High |
| High |
| Medium |
| Medium |
| V.High |
| V.High |
| Medium |
| Medium |
| Low |
| Medium |
| V.High |
| Medium |
| Low |
| High |
| High |
| High |
| High |
| High |
| High |

| |
|---|
| Low |
| Low |
| V.High |
| Medium |
| Low |
| Low |
| High |
| High |
| High |
| High |
| High |
| High |
| High |
| High |
| High |
| High |
| High |
| High |
| V.High |
| V.High |
| Medium |
| High |
| High |
| V.High |
| Medium |
| High |
| High |
| High |
| High |
| High |
| High |
| Medium |
| Medium |
| High |
| High |
| High |
| High |
| High |
| High |
| High |
| High |
| High |
| High |
| High |
| V.High |
| High |
| High |
| High |
| High |
| Low |
| Low |

| |
|---|
| Low |
| High |
| Medium |
| Low |
| Low |
| Low |
| V.High |
| V.High |
| V.High |
| V.High |
| V.High |
| V.High |
| V.High |
| V.High |
| V.High |
| V.High |
| V.High |
| V.High |
| V.High |
| V.High |
| V.High |
| V.High |
| V.High |
| High |
| |
| High |
| High |
| Medium |
| High |
| Medium |
| High |
| High |
| High |
| High |
| High |
| V.High |
| Medium |
| Medium |
| Medium |
| Medium |
| Medium |
| Medium |
| Medium |
| Medium |
| Medium |
| Low |
| Low |
| Low |
| V.Low |
| Low |

| |
|---|
| Low |
| Low |
| Low |
| Low |
| V.Low |
| V.Low |
| V.Low |
| V.Low |
| V.Low |
| V.Low |
| Low |
| Low |

# The Biodiversity Metric 4.0 - C
# Technical Data

Return to start page

All area habitats

Area habitat g

Temporal multipliers

Enhancement te
multipliers

Watercourse data

Condition c

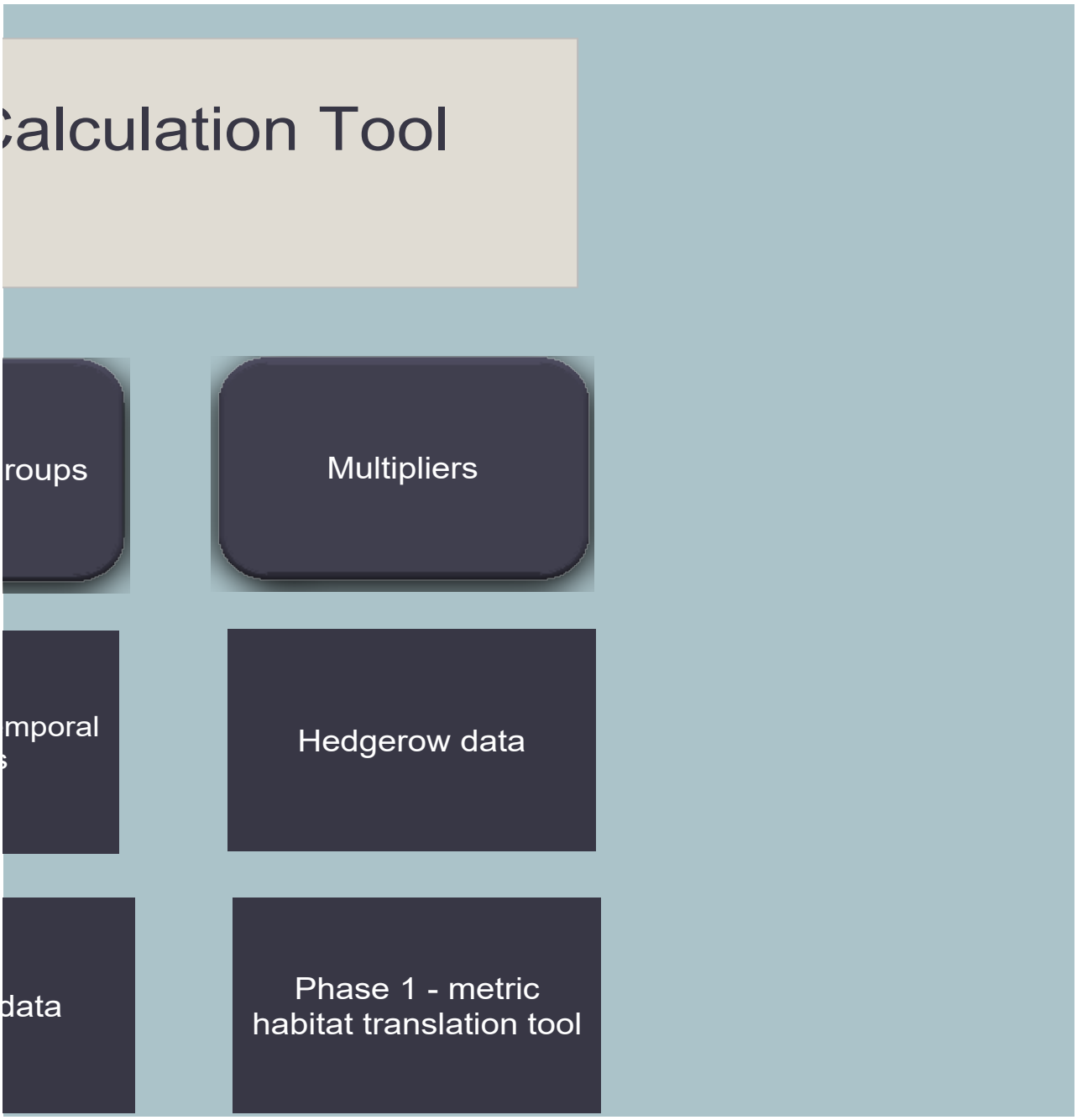
alculation Tool
roups
Multipliers
mporal
s
Hedgerow data
data
Phase 1 - metric
habitat translation tool

| Local Authority List |
| --- |
| Adur and Worthing Borough Council |
| Adur District Council |
| Allerdale Borough Council |
| Amber Valley Borough Council |
| Arun District Council |
| Ashfield District Council |
| Ashford Borough Council |
| Aylesbury Vale District Council |
| Babergh District Council |
| Barnsley Metropolitan Borough Council |
| Barrow-in-Furness Borough Council |
| Basildon Borough Council |
| Basingstoke and Deane Borough Council |
| Bassetlaw District Council |
| Bath and North East Somerset Council |
| Bedford Borough Council |
| Birmingham City Council |
| Blaby District Council |
| Blackburn with Darwen Borough Council |
| Blackpool Borough Council |
| Blaenau Gwent County Borough Council |
| Bolsover District Council |
| Bolton Metropolitan Borough Council |
| Borough of Broxbourne |
| Borough of Poole |
| Boston Borough Council |
| Bournemouth Borough Council |
| Bracknell Forest Council |
| Bradford Metropolitan District Council |
| Braintree District Council |
| Breckland District Council |
| Brentwood Borough Council |
| Bridgend County Borough Council |
| Brighton and Hove City Council |
| Bristol City Council |
| Broadland District Council |
| Bromsgrove District Council |
| Broxtowe Borough Council |
| Buckinghamshire County Council |
| Burnley Borough Council |
| Bury Metropolitan Borough Council |
| Caerphilly County Borough Council |
| Calderdale Metropolitan Borough Council |
| Cambridge City Council |
| Cambridgeshire County Council |
| Cannock Chase District Council |
| Canterbury City Council |
| Cardiff Council |
| Carlisle City Council |
| Carmarthenshire County Council |
| Castle Point Borough Council |

| |
|---|
| Central Bedfordshire Council |
| Ceredigion County Council |
| Charnwood Borough Council |
| Chelmsford City Council |
| Cheltenham Borough Council |
| Cherwell District Council |
| Cheshire East Council (Unitary) |
| Cheshire West and Chester Council |
| Chesterfield Borough Council |
| Chichester District Council |
| Chiltern District Council |
| Chorley Council |
| Christchurch Borough Council |
| City of Lincoln Council |
| City of London |
| City of York Council |
| Colchester Borough Council |
| Conwy County Borough Council |
| Copeland Borough Council |
| Corby Borough Council |
| Cornwall Council (Unitary) |
| Cotswold District Council |
| Coventry City Council |
| Craven District Council |
| Crawley Borough Council |
| Cumbria County Council |
| Dacorum Council |
| Darlington Borough Council |
| Dartford Borough Council |
| Daventry District Council |
| Denbighshire County Council |
| Derby City Council |
| Derbyshire County Council |
| Derbyshire Dales District Council |
| Devon County Council |
| Doncaster Metropolitan Borough Council |
| Dorset County Council |
| Dover District Council |
| Dudley Metropolitan Borough Council |
| Durham County Council |
| East Cambridgeshire District Council |
| East Devon District Council |
| East Dorset District Council |
| East Hampshire District Council |
| East Hertfordshire District Council |
| East Lindsey District Council |
| East Northamptonshire Council |
| East Riding of Yorkshire Council |
| East Staffordshire Borough Council |
| East Sussex County Council |
| Eastbourne Borough Council |
| Eastleigh Borough Council |

| |
|---|
| Eden District Council |
| Elmbridge Borough Council |
| Epping Forest District Council |
| Epsom and Ewell Borough Council |
| Erewash Borough Council |
| Essex County Council |
| Exeter City Council |
| Fareham Borough Council |
| Fenland District Council |
| Flintshire County Council |
| Forest Heath District Council |
| Forest of Dean District Council |
| Fylde Borough Council |
| Gateshead Metropolitan Borough Council |
| Gedling Borough Council |
| Gloucester City Council |
| Gloucestershire County Council |
| Gosport Borough Council |
| Gravesham Borough Council |
| Great Yarmouth Borough Council |
| Guildford Borough Council |
| Gwynedd County Council |
| Halton Borough Council |
| Hambleton District Council |
| Hampshire County Council |
| Harborough District Council |
| Harlow Council |
| Harrogate Borough Council |
| Hart District Council |
| Hartlepool Borough Council |
| Hastings Borough Council |
| Havant Borough Council |
| Herefordshire Council |
| Hertfordshire County Council |
| Hertsmere Borough Council |
| High Peak Borough Council |
| Hinckley and Bosworth Borough Council |
| Horsham District Council |
| Huntingdonshire District Council |
| Hyndburn Borough Council |
| Ipswich Borough Council |
| Isle of Anglesey County Council |
| Isle of Wight Council |
| Isles of Scilly |
| Kent County Council |
| Kettering Borough Council |
| King's Lynn and West Norfolk Borough Council |
| Kingston-upon-Hull City Council |
| Kirklees Council |
| Knowsley Metropolitan Borough Council |
| Lancashire County Council |
| Lancaster City Council |

| |
|---|
| Leeds City Council |
| Leicester City Council |
| Leicestershire County Council |
| Lewes District Council |
| Lichfield District Council |
| Lincolnshire County Council |
| Liverpool City Council |
| London Borough of Barking and Dagenham |
| London Borough of Barnet |
| London Borough of Bexley |
| London Borough of Brent |
| London Borough of Bromley |
| London Borough of Camden |
| London Borough of Croydon |
| London Borough of Ealing |
| London Borough of Enfield |
| London Borough of Hackney |
| London Borough of Hammersmith & Fulham |
| London Borough of Haringey |
| London Borough of Harrow |
| London Borough of Havering |
| London Borough of Hillingdon |
| London Borough of Hounslow |
| London Borough of Islington |
| London Borough of Lambeth |
| London Borough of Lewisham |
| London Borough of Merton |
| London Borough of Newham |
| London Borough of Redbridge |
| London Borough of Richmond upon Thames |
| London Borough of Southwark |
| London Borough of Sutton |
| London Borough of Tower Hamlets |
| London Borough of Waltham Forest |
| London Borough of Wandsworth |
| Luton Borough Council |
| Maidstone Borough Council |
| Maldon District Council |
| Malvern Hills District Council |
| Manchester City Council |
| Mansfield District Council |
| Medway Council |
| Melton Borough Council |
| Mendip District Council |
| Merthyr Tydfil County Borough Council |
| Mid Devon District Council |
| Mid Suffolk District Council |
| Mid Sussex District Council |
| Middlesbrough Borough Council |
| Milton Keynes |
| Mole Valley District Council |
| Monmouthshire County Council |

| |
|---|
| Neath Port Talbot County Borough Council |
| New Forest District Council |
| Newark and Sherwood District Council |
| Newcastle-Under-Lyme District Council |
| Newport City Council |
| Newcastle-upon-Tyne City Council |
| Norfolk County Council |
| North Devon Council |
| North Dorset District Council |
| North East Derbyshire District Council |
| North East Lincolnshire Council |
| North Hertfordshire District Council |
| North Kesteven District Council |
| North Lincolnshire Council |
| North Norfolk District Council |
| North Somerset Council |
| North Tyneside Metropolitan Borough Council |
| North Warwickshire Borough Council |
| North West Leicestershire District Council |
| North Yorkshire County Council |
| Northampton Borough Council |
| Northamptonshire County Council |
| Northumberland Council |
| Norwich City Council |
| Nottingham City Council |
| Nottinghamshire County Council |
| Nuneaton and Bedworth Borough Council |
| Oadby and Wigston District Council |
| Oldham Metropolitan Borough Council |
| Oxford City Council |
| Oxfordshire County Council |
| Pembrokeshire County Council |
| Pendle Borough Council |
| Perth and Kinross Council |
| Peterborough City Council |
| Plymouth City Council |
| Portsmouth City Council |
| Powys County Council |
| Preston City Council |
| Purbeck District Council |
| Reading Borough Council |
| Redcar and Cleveland Council |
| Redditch Borough Council |
| Reigate & Banstead Borough Council |
| Rhondda Cynon Taf County Borough Council |
| Ribble Valley Borough Council |
| Richmondshire District Council |
| Rochdale Metropolitan Borough Council |
| Rochford District Council |
| Rossendale Borough Council |
| Rother District Council |
| Rotherham Metropolitan Borough Council |

| |
|---|
| Royal Borough of Greenwich |
| Royal Borough of Kensington and Chelsea |
| Royal Borough of Kingston upon Thames |
| Royal Borough of Windsor and Maidenhead |
| Rugby Borough Council |
| Runnymede Borough Council |
| Rushcliffe Borough Council |
| Rushmoor Borough Council |
| Rutland County Council |
| Ryedale District Council |
| Salford City Council |
| Sandwell Metropolitan Borough Council |
| Scarborough Borough Council |
| Sedgemoor District Council |
| Sefton Metropolitan Borough Council |
| Selby District Council |
| Sevenoaks District Council |
| Sheffield City Council |
| Shepway District Council |
| Shropshire Council - Unitary |
| Slough Borough Council |
| Solihull Metropolitan Borough Council |
| Somerset County Council |
| South Buckinghamshire District Council |
| South Cambridgeshire District Council |
| South Derbyshire District Council |
| South Gloucestershire Council |
| South Hams District Council |
| South Holland District Council |
| South Kesteven District Council |
| South Lakeland District Council |
| South Norfolk District Council |
| South Northamptonshire Council |
| South Oxfordshire District Council |
| South Ribble Borough Council |
| South Somerset District Council |
| South Staffordshire Council |
| South Tyneside Council |
| Southampton City Council |
| Southend-on-Sea Borough Council |
| Spelthorne Borough Council |
| St Albans City and District Council |
| St Edmundsbury Borough Council |
| St Helens Metropolitan Borough Council |
| Stafford Borough Council |
| Staffordshire County Council |
| Staffordshire Moorlands District Council |
| Stevenage Borough Council |
| Stockport Metropolitan Borough Council |
| Stockton-on-Tees Borough Council |
| Stoke-on-Trent City Council |
| Strabane District Council |

| |
|---|
| Stratford-on-Avon District Council |
| Stroud District Council |
| Suffolk Coastal District Council |
| Suffolk County Council |
| Sunderland City Council |
| Surrey County Council |
| Surrey Heath Borough Council |
| Swale Borough Council |
| Swansea City and Borough Council |
| Swindon Borough Council |
| Tameside Metropolitan Borough Council |
| Tamworth Borough Council |
| Tandridge District Council |
| Taunton Deane Borough Council |
| Teignbridge District Council |
| Telford & Wrekin Council |
| Tendring District Council |
| Test Valley Borough Council |
| Tewkesbury Borough Council |
| Thanet District Council |
| Three Rivers District Council |
| Thurrock Council |
| Tonbridge and Malling Borough Council |
| Torbay Council |
| Torfaen County Borough Council |
| Torridge District Council |
| Trafford Metropolitan Borough Council |
| Tunbridge Wells Borough Council |
| Uttlesford District Council |
| Vale of Glamorgan Council |
| Vale of White Horse District Council |
| Wakefield Metropolitan District Council |
| Walsall Metropolitan Borough Council |
| Warrington Borough Council |
| Warwick District Council |
| Warwickshire County Council |
| Watford Borough Council |
| Waveney District Council |
| Waverley Borough Council |
| Wealden District Council |
| Wellingborough Borough Council |
| Welwyn Hatfield Council |
| West Berkshire Council |
| West Devon Borough Council |
| West Dorset District Council |
| West Lancashire Borough Council |
| West Lindsey District Council |
| West Oxfordshire District Council |
| West Somerset District Council |
| West Sussex County Council |
| Westminster City Council |
| Weymouth and Portland Borough Council |

| |
|---|
| Wigan Metropolitan Borough Council |
| Wiltshire Council |
| Winchester City Council |
| Wirral Council |
| Woking Borough Council |
| Wokingham Borough Council |
| Wolverhampton City Council |
| Worcester City Council |
| Worcestershire County Council |
| Wrexham County Borough Council |
| Wychavon District Council |
| Wycombe District Council |
| Wyre Council |
| Wyre Forest District Council |

| Application type |
| --- |
| Householder planning consent |
| Full planning consent; |
| Hybrid planning consent |
| Outline planning consent |
| Reserved Matters |
| Listed building consent |
| Advertisement consent |
| Lawful Development Certificate (LDC) |
| Prior notification |
| Removal/variation of conditions |
| Approval of conditions |
| Consent under Tree Preservation Orders |
| Notification of proposed works to trees in conservation areas |
| Application for non-material amendments |
| Nationaly Significant Infrastructure Habitats (NSIP'S) |

| Habitat list |
| --- |
| Cropland - Arable field margins cultivated annually |
| Cropland - Arable field margins game bird mix |
| Cropland - Arable field margins pollen and nectar |
| Cropland - Arable field margins tussocky |
| Cropland - Cereal crops |
| Cropland - Winter stubble |
| Cropland - Horticulture |
| Cropland - Intensive orchards |
| Cropland - Non-cereal crops |
| Cropland - Temporary grass and clover leys |
| Grassland - Traditional orchards |
| Grassland - Bracken |
| Grassland - Floodplain wetland mosaic and CFGM |
| Grassland - Lowland calcareous grassland |
| Grassland - Lowland dry acid grassland |
| Grassland - Lowland meadows |
| Grassland - Modified grassland |
| Grassland - Other lowland acid grassland |
| Grassland - Other neutral grassland |
| Grassland - Tall herb communities (H6430) |
| Grassland - Upland acid grassland |
| Grassland - Upland calcareous grassland |
| Grassland - Upland hay meadows |
| Heathland and shrub - Blackthorn scrub |
| Heathland and shrub - Bramble scrub |
| Heathland and shrub - Gorse scrub |
| Heathland and shrub - Hawthorn scrub |
| Heathland and shrub - Hazel scrub |
| Heathland and shrub - Lowland heathland |
| Heathland and shrub - Mixed scrub |
| Heathland and shrub - Mountain heaths and willow scrub |
| Heathland and shrub - Rhododendron scrub |
| Heathland and shrub - Dunes with sea buckthorn (H2160) |
| Heathland and shrub - Other sea buckthorn scrub |
| Heathland and shrub - Upland heathland |
| Lakes - Aquifer fed naturally fluctuating water bodies |
| Lakes - High alkalinity lakes |
| Lakes - Low alkalinity lakes |
| Lakes - Marl lakes |
| Lakes - Moderate alkalinity lakes |
| Lakes - Peat lakes |
| Lakes - Ponds (priority habitat) |
| Lakes - Ponds (non-priority habitat) |
| Lakes - Reservoirs |
| Lakes - Temporary lakes ponds and pools (H3170) |
| Sparsely vegetated land - Calaminarian grasslands |
| Sparsely vegetated land - Coastal sand dunes |
| Sparsely vegetated land - Coastal vegetated shingle |
| Sparsely vegetated land - Ruderal/Ephemeral |
| Sparsely vegetated land - Inland rock outcrop and scree habitats |
| Sparsely vegetated land - Limestone pavement |

| |
|---|
| Sparsely vegetated land - Maritime cliff and slopes |
| Sparsely vegetated land - Other inland rock and scree |
| Urban - Allotments |
| Lakes - Ornamental lake or pond |
| Urban - Artificial unvegetated, unsealed surface |
| Urban - Bioswale |
| Urban - Intensive green roof |
| Urban - Built linear features |
| Urban - Cemeteries and churchyards |
| Urban - Developed land; sealed surface |
| Urban - Other green roof |
| Urban - Facade-bound green wall |
| Urban - Ground based green wall |
| Urban - Ground level planters |
| Urban - Biodiverse green roof |
| Urban - Introduced shrub |
| Urban - Open mosaic habitats on previously developed land |
| Urban - Rain garden |
| Urban - Actively worked sand pit quarry or open cast mine |
| Individual trees - Urban tree |
| Urban - Sustainable drainage system |
| Urban - Unvegetated garden |
| Urban - Vacant or derelict land |
| Urban - Vegetated garden |
| Wetland - Blanket bog |
| Wetland - Depressions on peat substrates (H7150) |
| Wetland - Fens (upland and lowland) |
| Wetland - Lowland raised bog |
| Wetland - Oceanic valley mire[1] (D2.1) |
| Wetland - Purple moor grass and rush pastures |
| Wetland - Reedbeds |
| Wetland - Transition mires and quaking bogs (H7140) |
| Woodland and forest - Felled |
| Woodland and forest - Lowland beech and yew woodland |
| Woodland and forest - Lowland mixed deciduous woodland |
| Woodland and forest - Native pine woodlands |
| Woodland and forest - Other coniferous woodland |
| Woodland and forest - Other Scot's pine woodland |
| Woodland and forest - Other woodland; broadleaved |
| Woodland and forest - Other woodland; mixed |
| Woodland and forest - Upland birchwoods |
| Woodland and forest - Upland mixed ashwoods |
| Woodland and forest - Upland oakwood |
| Woodland and forest - Wet woodland |
| Woodland and forest - Wood-pasture and parkland |
| Coastal lagoons - Coastal lagoons |
| Rocky shore - High energy littoral rock |
| Rocky shore - High energy littoral rock - on peat, clay or chalk |
| Rocky shore - Moderate energy littoral rock |
| Rocky shore - Moderate energy littoral rock - on peat, clay or chalk |
| Rocky shore - Low energy littoral rock |
| Rocky shore - Low energy littoral rock - on peat, clay or chalk |

| |
|---|
| Rocky shore - Features of littoral rock |
| Rocky shore - Features of littoral rock - on peat, clay or chalk |
| Intertidal sediment - Littoral coarse sediment |
| Intertidal sediment - Littoral mud |
| Intertidal sediment - Littoral mixed sediments |
| Coastal saltmarsh - Saltmarshes and saline reedbeds |
| Intertidal sediment - Littoral seagrass |
| Intertidal sediment - Littoral seagrass on peat, clay or chalk |
| Intertidal sediment - Littoral biogenic reefs - Sabellaria |
| Intertidal sediment - Features of littoral sediment |
| Intertidal sediment - Artificial littoral coarse sediment |
| Intertidal sediment - Artificial littoral muddy sand |
| Intertidal sediment - Artificial littoral mixed sediments |
| Intertidal sediment - Artificial littoral seagrass |
| Intertidal sediment - Artificial littoral biogenic reefs |
| Individual trees - Rural tree |
| 0 |
| 0 |
| 0 |
| 0 |
| 0 |
| 0 |
| 0 |
| 0 |
| 0 |
| 0 |
| 0 |
| 0 |
| 0 |
| 0 |
| 0 |
| 0 |
| 0 |
| 0 |
| 0 |
| 0 |