OS MAP - SCALE 1:1250

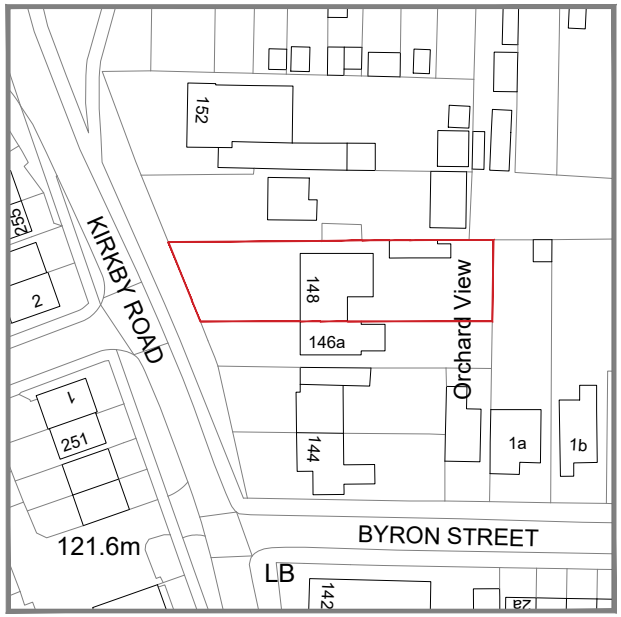

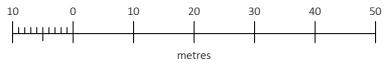

BLOCK PLAN - SCALE 1:500

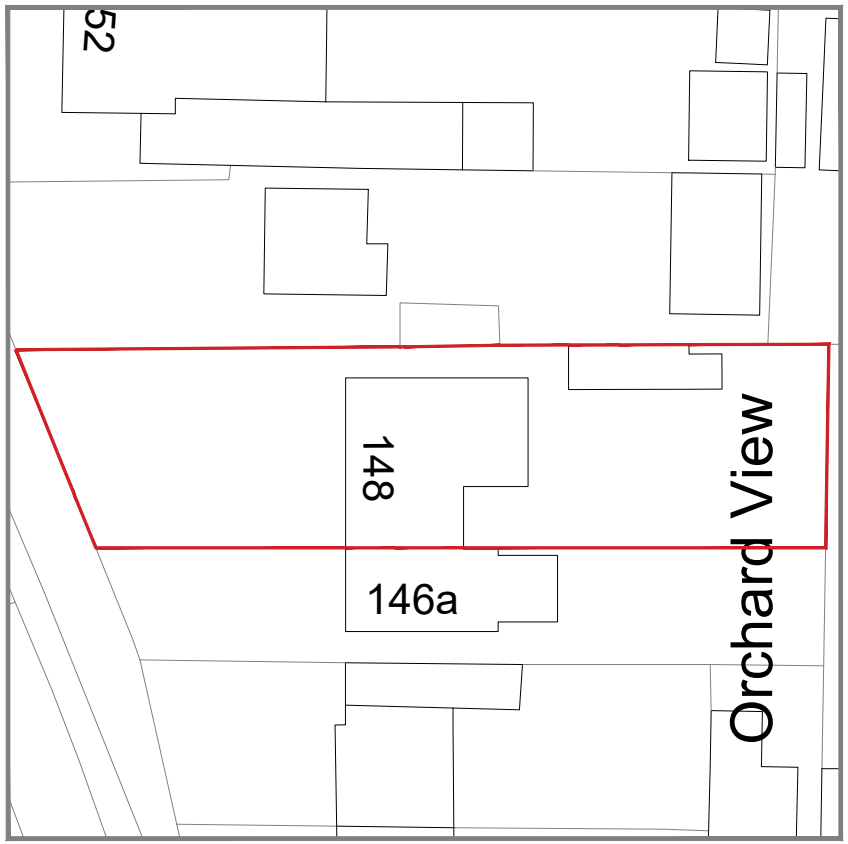

N



© Crown copyright 2025 Ordnance Survey 100053143

REV:	DESCRIPTION:	BY:	DATE:
-	FIRST ISSUE	XX	DD.MM.YY

STATUS: PLANNING

CLIENT: CARL SMITH

PROJECT: 148 KIRKBY ROAD, BARWELL, LEICESTER, LE9 8FS

DRAWING TITLE: OS MAP - EXISTING

SCALE AT A4:	DATE:	DRAWN:	CHECKED:
1:1250/1:500	02/10/26	HK	GB

PROJECT NO:	DRAWING NO:	REVISION:
26089	AD-OS	-

AMICO DESIGN

Amico Design Limited
Northampton | Dorset | Leeds | Leicester
01604 871809
hello@amicodesign.co.uk
www.amicodesign.co.uk