THIS DRAWING IS COPYRIGHT
DIMENSIONS ARE NOT TO BE SCALED FROM THIS DRAWING
ELECTRONIC DATA IS NOT TO BE AMENDED/DELETED WITHOUT
AXONBECKETT PERMISSION

REV	DATE	INIT	DESCRIPTION
A	22.04.08	NJA	[redacted]
B	[redacted]	NJA	[redacted]
C	[redacted]	NJA	[redacted]
D	[redacted]	NJA	[redacted]
E	[redacted]	NJA	[redacted]

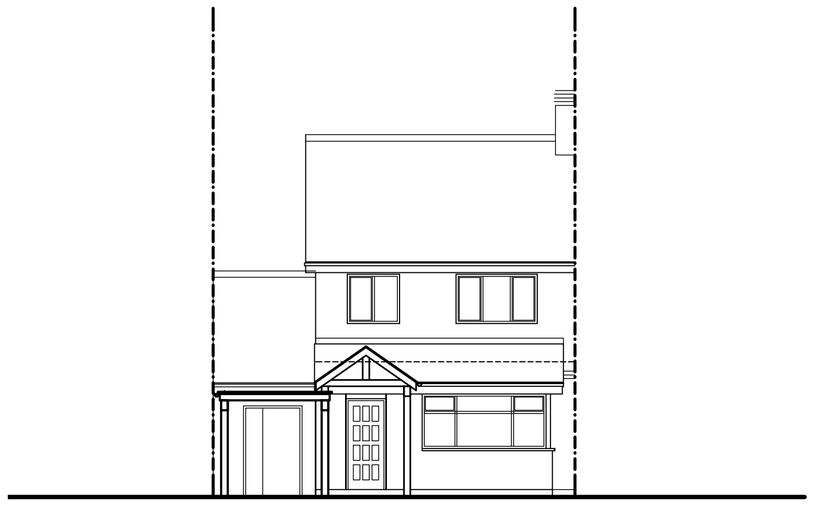

NORTH ELEVATION

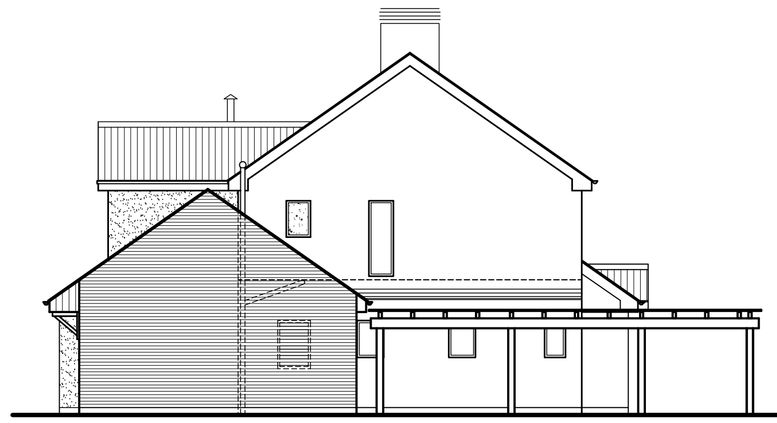

EAST ELEVATION/SECTION

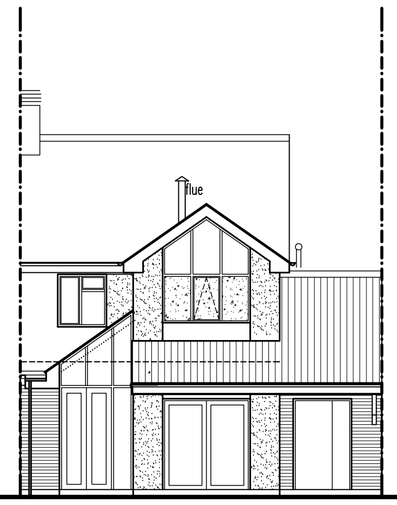

SOUTH ELEVATION

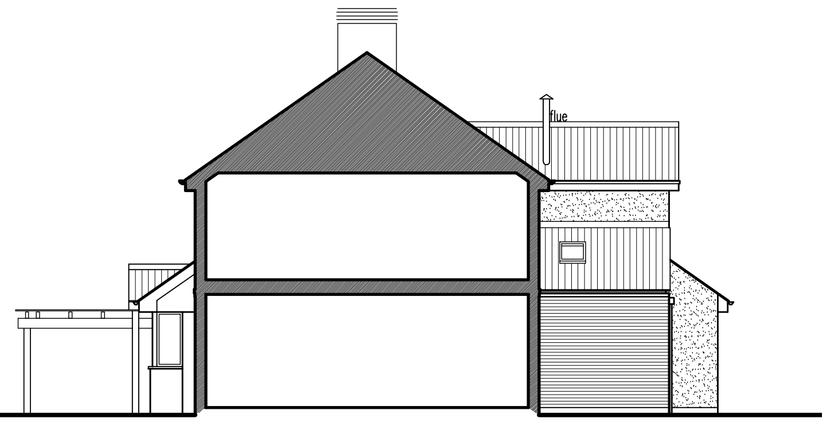

WEST ELEVATION/SECTION

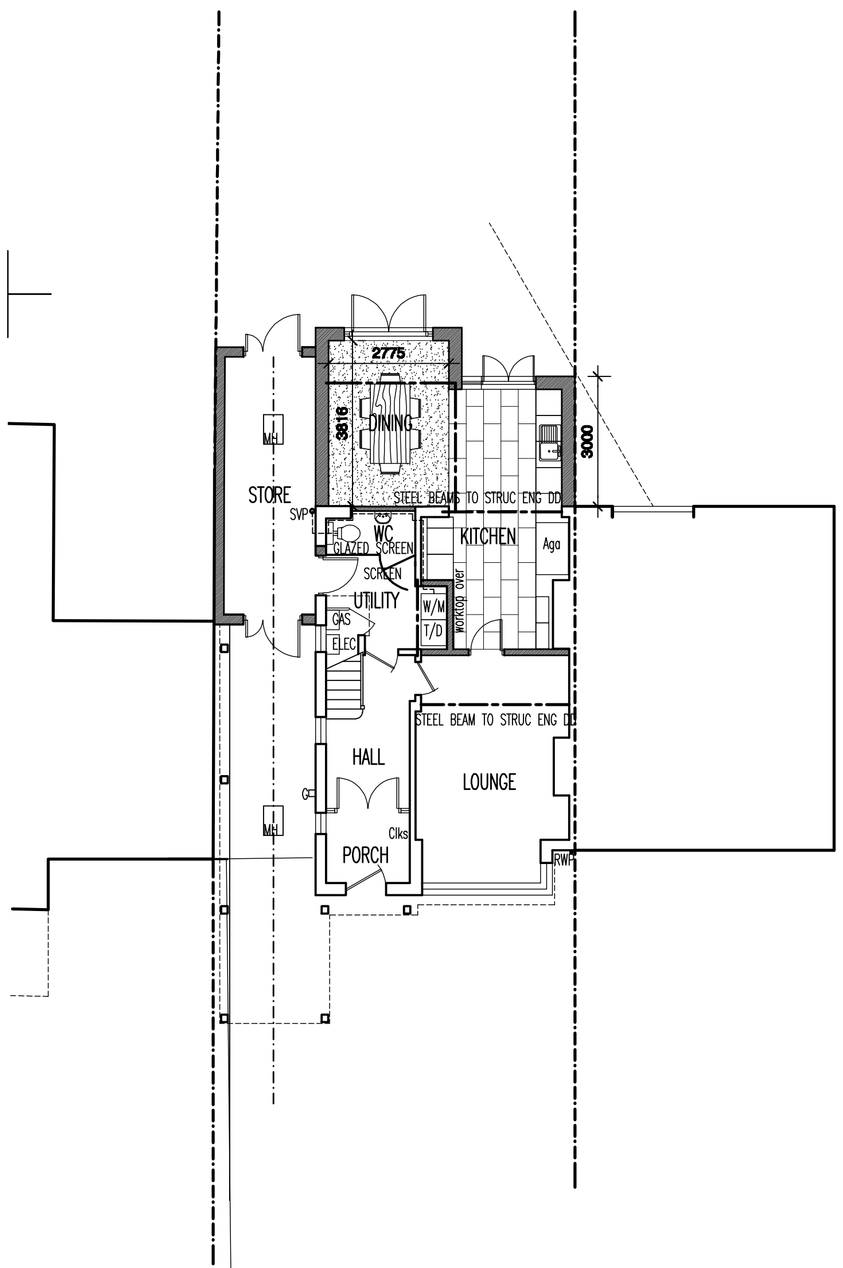

GROUND FLOOR

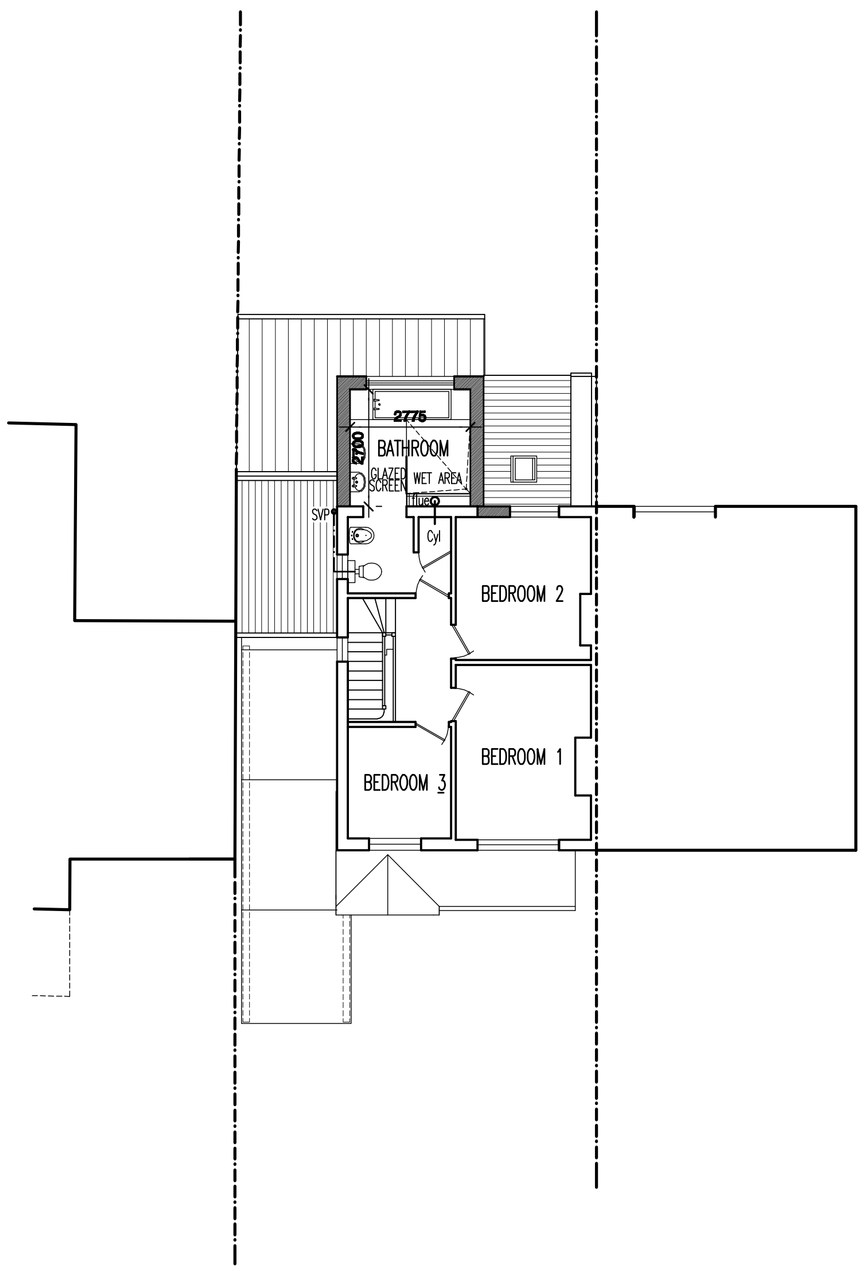

FIRST FLOOR

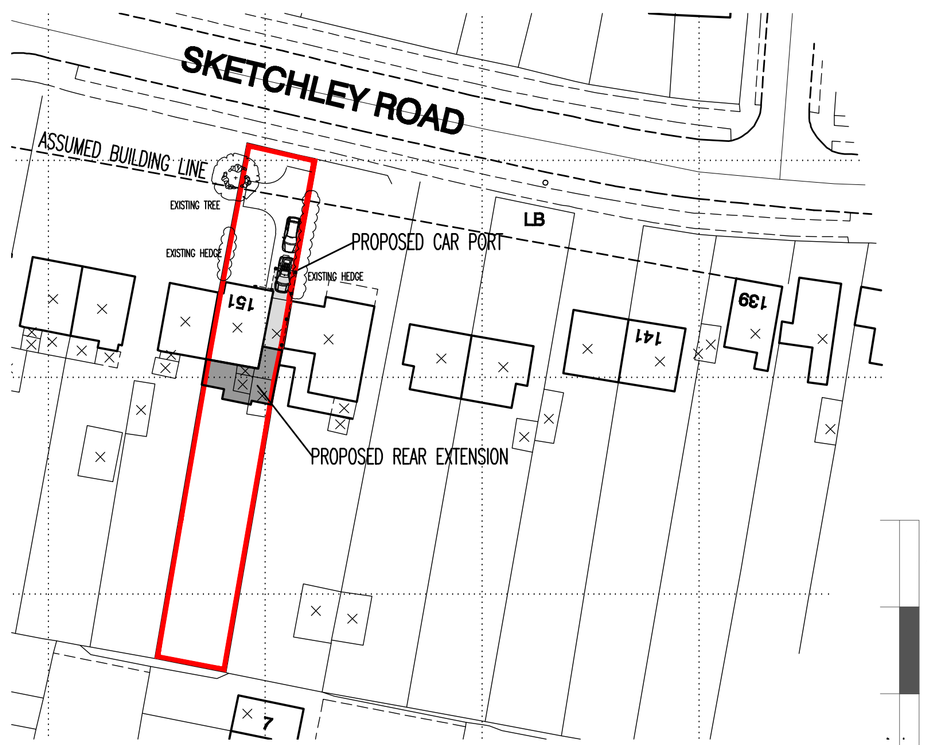

BLOCK PLAN 1:500

DISCLAIMLER NOTES:

DRAWING SUBJECT TO FOLLOWING CONDITION

SITE LEVEL SURVEY
GROUND INVESTIGATION BY OTHERS
STATUTORY AUTHORITY SERVICES INVESTIGATION
PLANNING AUTHORITY COMMENTS/APPROVAL
HIGHWAY AUTHORITY COMMENTS/APPROVAL
CONSERVATION OFFICER COMMENTS/APPROVAL
FLOOD RISK ASSESMENT
PARTY WALL ACT 1996

AXONBECKETT
ARCHITECTS
MASTERPLANNERS
23a Mount Rd, Hinckley
Leicestershire, LE10 1AD
T: 01455 633556
F: 01455 233773
E: mail@axon-beckett.com
W: www.axon-beckett.com
RIBA Chartered Practice

CLIENT
Mr & Mrs Beardmore

PROJECT
Proposed Residential Extention & Alterations
151 Sketchley Road
Burbage

STATUS	DATE	
Sketch	10-04-08	
DRAWN	CHECKED	SCALE
nja	nja	1:100

DRAWING
Proposed Plans & Elevations

DRAWING No.	REVISION
08860-SK01	E