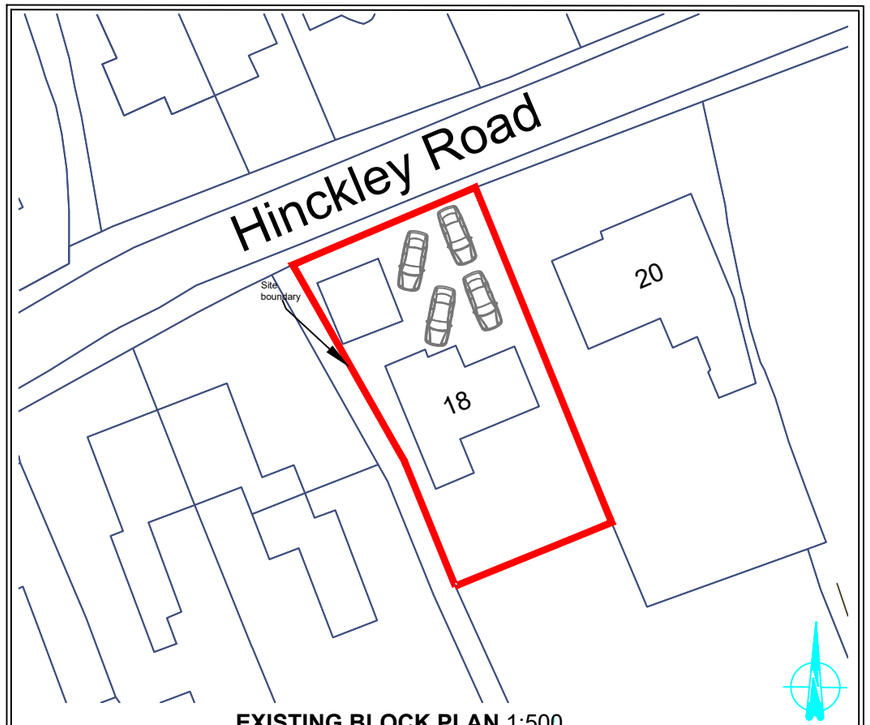

EXISTING BLOCK PLAN 1:500

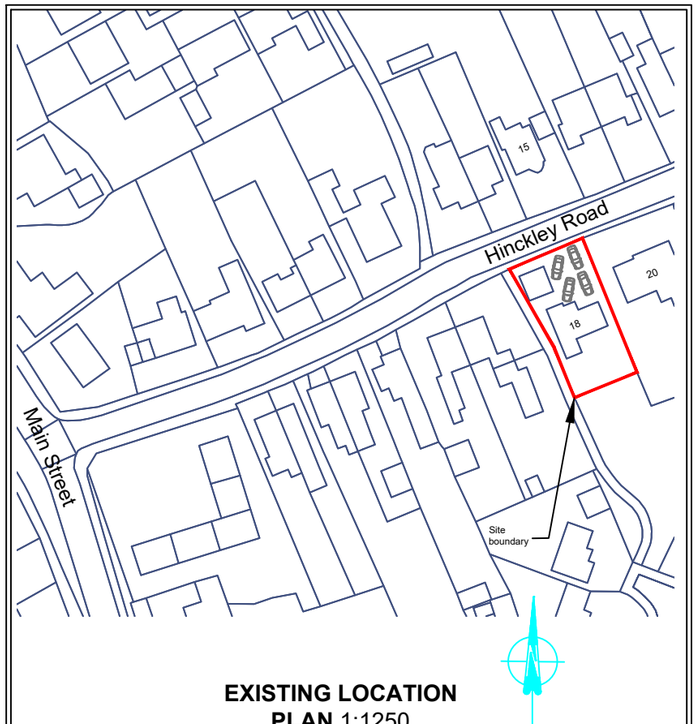

EXISTING LOCATION PLAN 1:1250

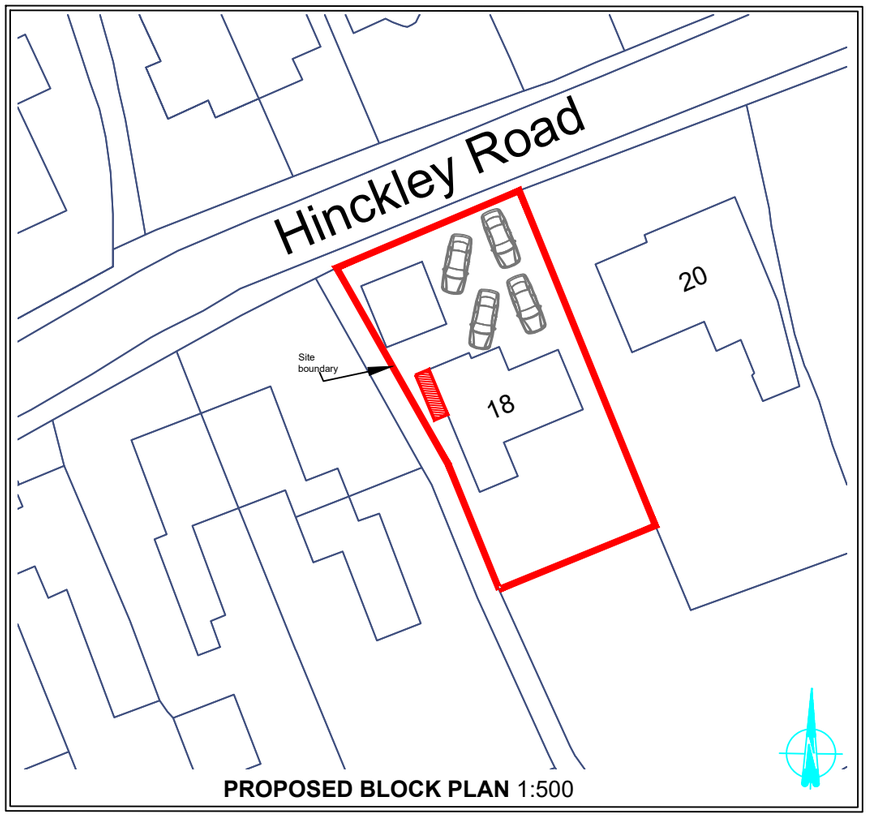

PROPOSED BLOCK PLAN 1:500

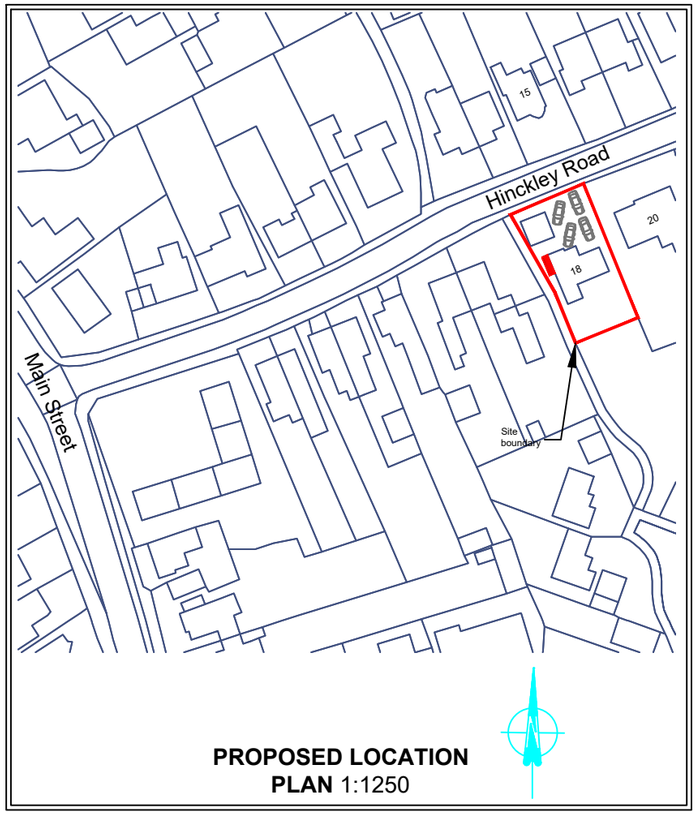

PROPOSED LOCATION PLAN 1:1250

Produced on 01 October 2026 from the Ordnance Survey National Geographic Database and incorporating surveyed revision available at this date.
Crown copyright and database rights 2026 OS. Supplied by licensed Ordnance Survey partner (Open Data).
Data licence expires 01 October 2027

EXISTING FLOOR AREA

GROUND	70.50m²	758.86sq.ft
FIRST	66.10m²	711.50sq.ft
TOTAL	136.60m²	1470.36sq.ft

PROPOSED FLOOR AREA

GROUND	74.98m²	807.08sq.ft
FIRST	70.58m²	759.72sq.ft
TOTAL	145.56m²	1566.80sq.ft

- Client submission 23.10.26

Block & Location Plan

CLIENT/COMPANY:
Mr Simon Boxall
s.r.boxall@gmail.com

JOB DESCRIPTION:
Proposed Side Storey Double Extension and Alteration works 18 Hinckley Road Stoke Golding CV13 6DU

SCALE 1:1250 @ A3 1:500 @ A3	**DATE** 05.10.26
DRAWN BY JTC	**DRAWING No:** 005

ALL DIMENSIONS TO BE CHECKED ON SITE BEFORE CONSTRUCTION. ANY DISCREPANCIES TO BE DISCUSSED AND AGREED WITH JC PRIOR TO PROCEEDING.

THIS DRAWING IS THE PROPERTY OF JC AND MUST NOT BE COPIED OR REPRODUCED WITHOUT PRIOR WRITTEN CONSENT.

HEALTH AND SAFETY EXECUTIVE (HSE) WILL NEED TO BE NOTIFIED PRIOR TO COMMENCEMENT OF THE PROJECT