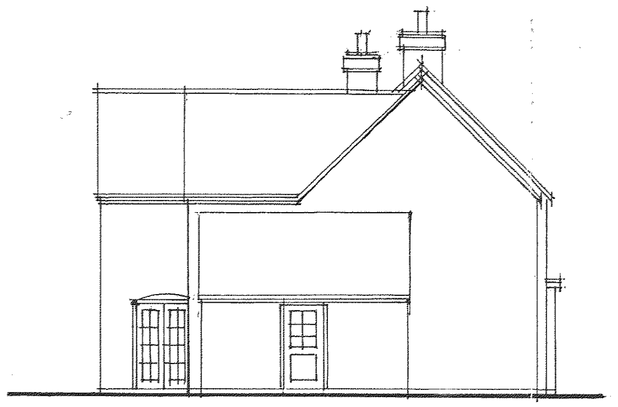

south east elevation

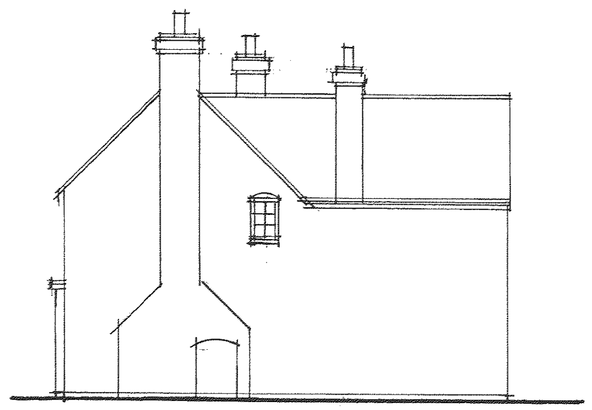

north west elevation

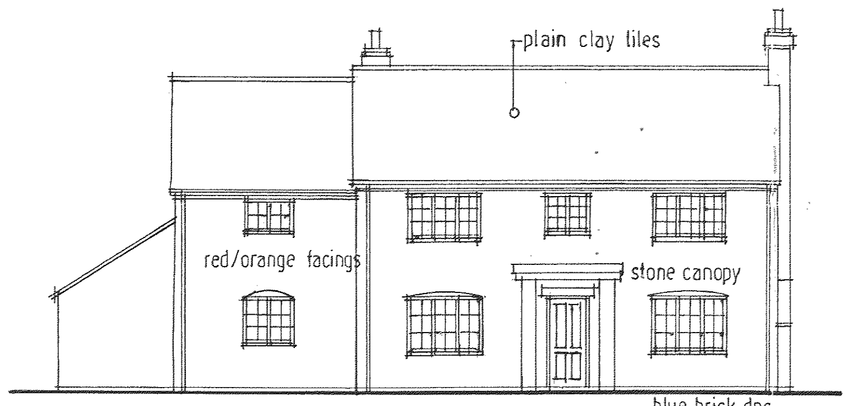

north east elevation

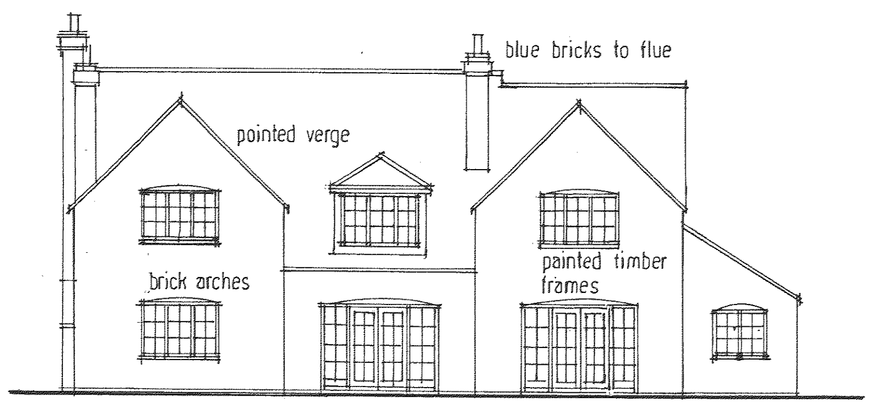

south west elevation

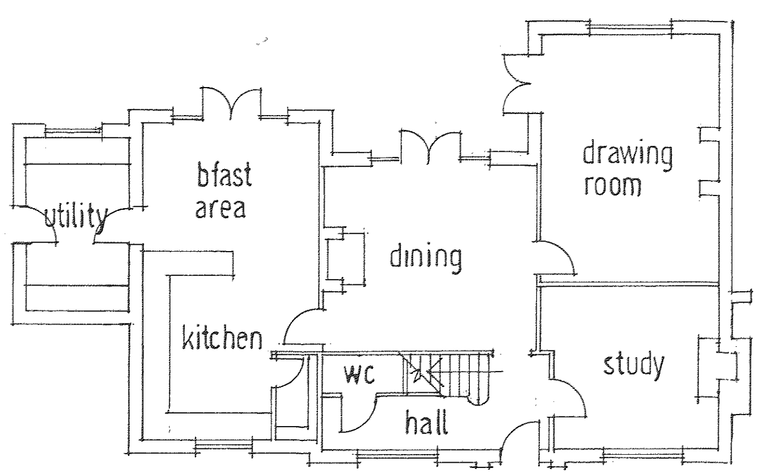

ground floor plan

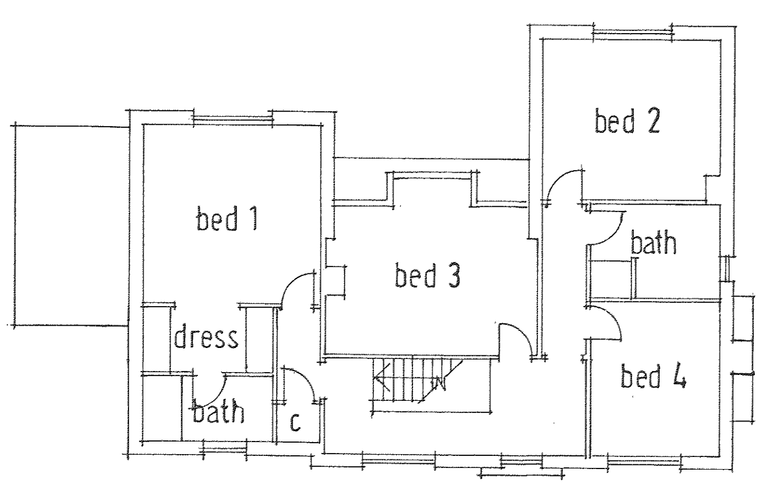

first floor plan

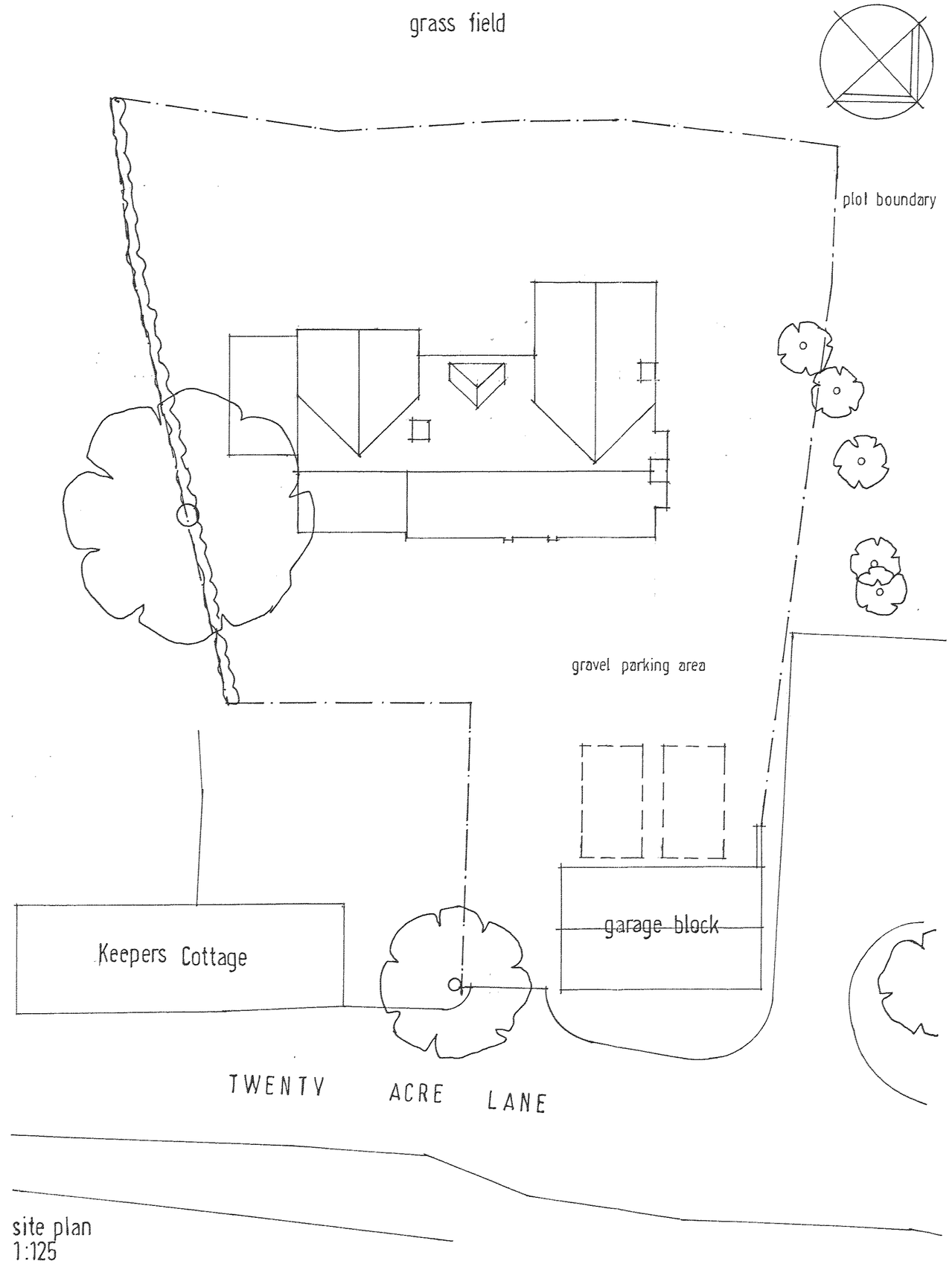

site plan
1:125

NOTES

REVISIONS

EXTENSION TO OAK HOUSE
TWENTY ACRE LANE
SUTTON CHENEY
FOR MR & MRS J DAWKINS

AS EXISTING

1:100 29 1 08

David F Barnes Dip Arch RIBA MaPS
CHARTERED ARCHITECT (01455) 633410
14 PYEHARPS ROAD BURBAGE LE10 2JE

B08/01/E01