NOTE: PLEASE TAKE STATED DIMENSIONS IN PREFERENCE OVER SCALED DIMENSIONS AS DISCREPANCIES MAY OCCUR VIA THE ELECTRONIC SCANNING & PRINTING PROCEDURE.



PRINCIPAL FAÇADE 1:50

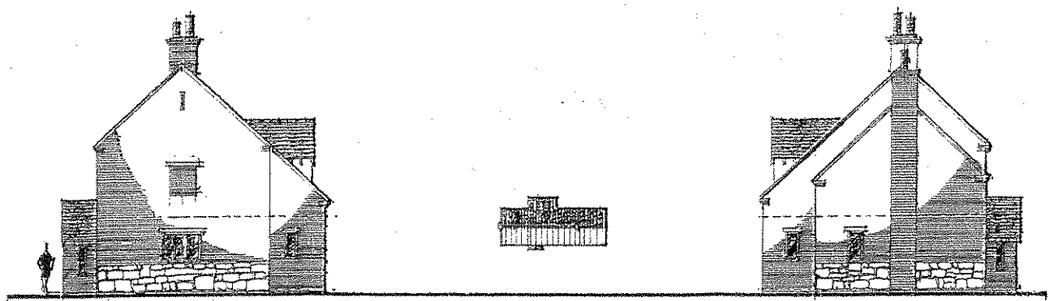

SIDE ELEVATION 1:100 ROOF PLAN 1:500 SIDE ELEVATION 1:100

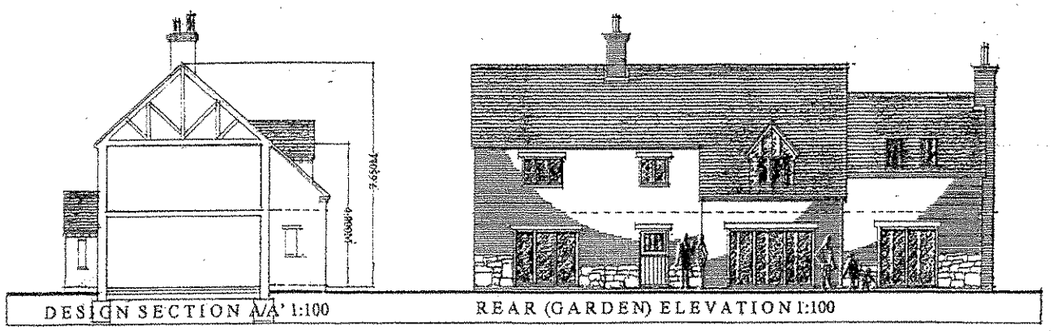

DESIGN SECTION A/A' 1:100 REAR (GARDEN) ELEVATION 1:100

0.00M 1.00M 2.00M 3.00M 4.00M 5.00M

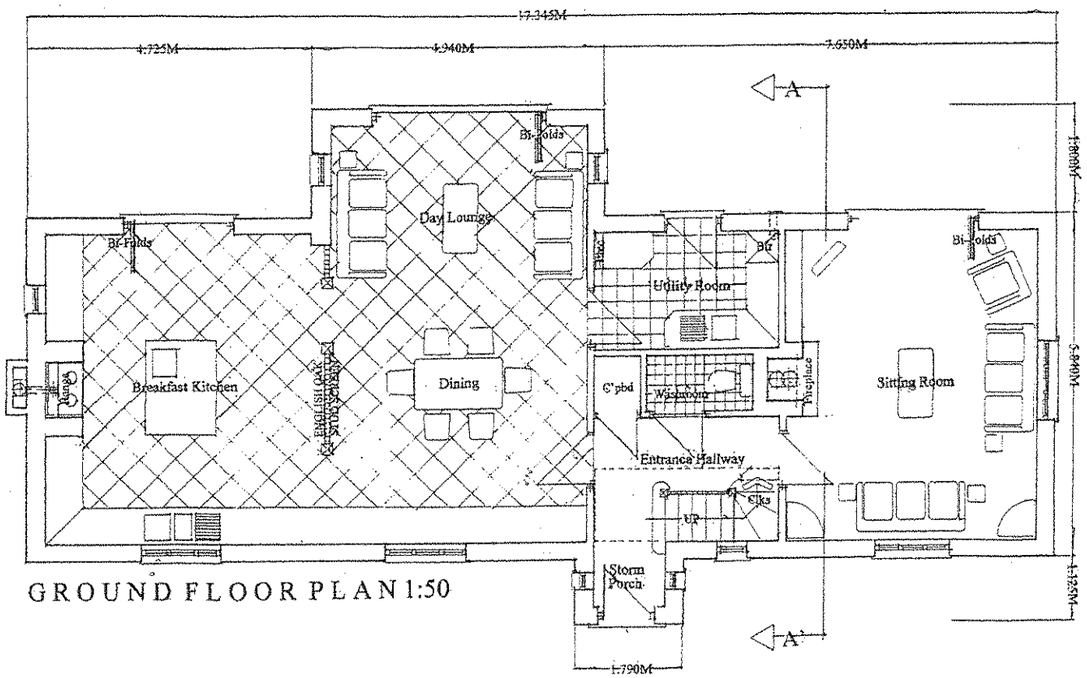

GROUND FLOOR PLAN 1:50

ILLUSTRATIVE FLOOR PLANS &ELEVATIONS

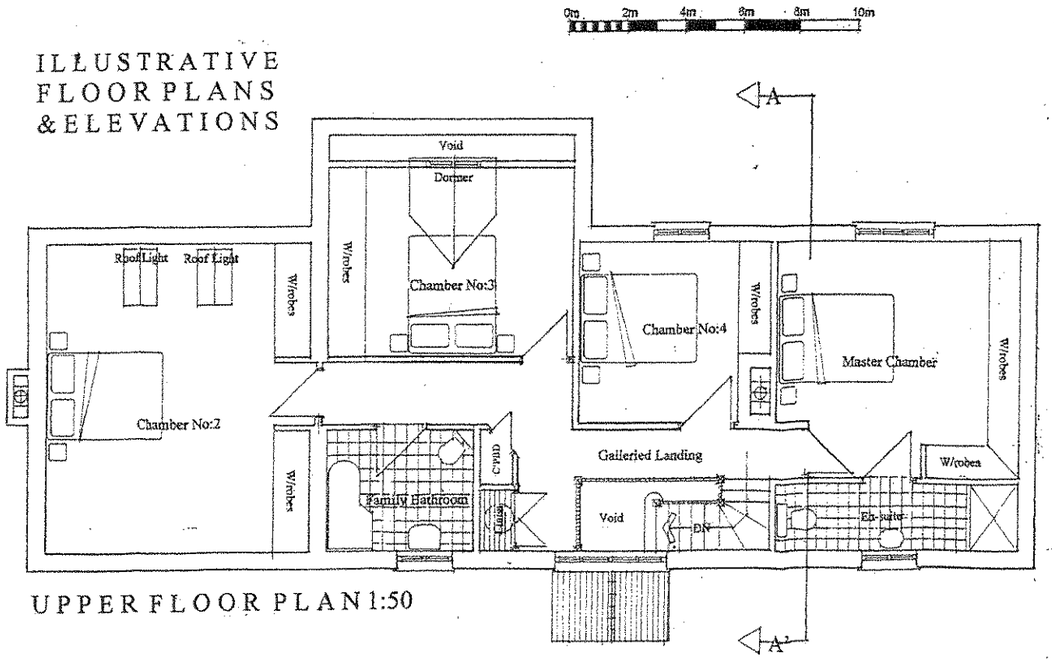

UPPER FLOOR PLAN 1:50

CLIENT:
Mr.S.Anderson.

PROJECT:
Residential Development.
Land at No:55 Mill Lane,
Heather,
Leicestershire.

DRAWING TITLE:
Access Roadway.

SCALE: 1:500 @A3.
DATE: September 2026.
DRWG.No:HMD/PD/0648/06
c Copyright HMD/2026.

HOUSEMARTIN DESIGNS



DRAWING@A1