Reference drawings | Legend | Notes

EXISTING

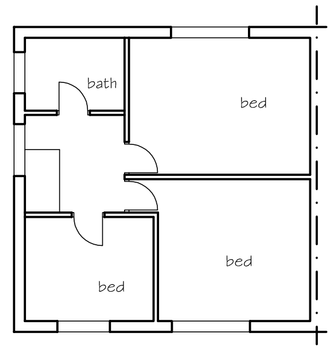

FIRST FLOOR PLAN

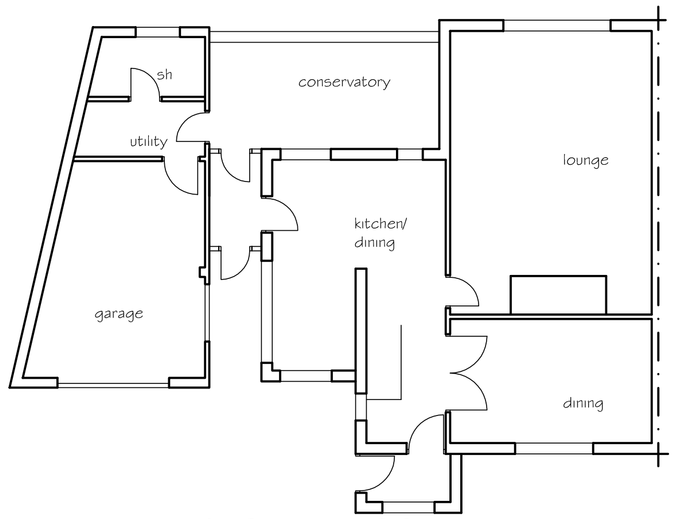

GROUND FLOOR PLAN

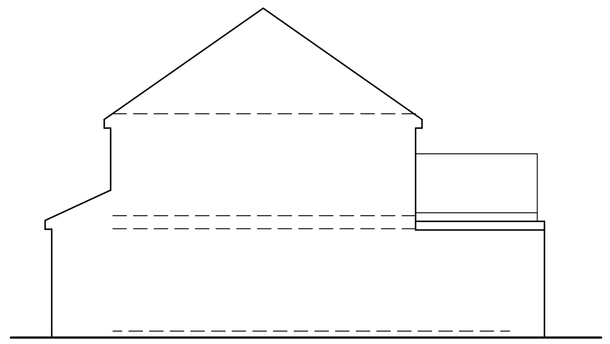

SIDE ELEVATION

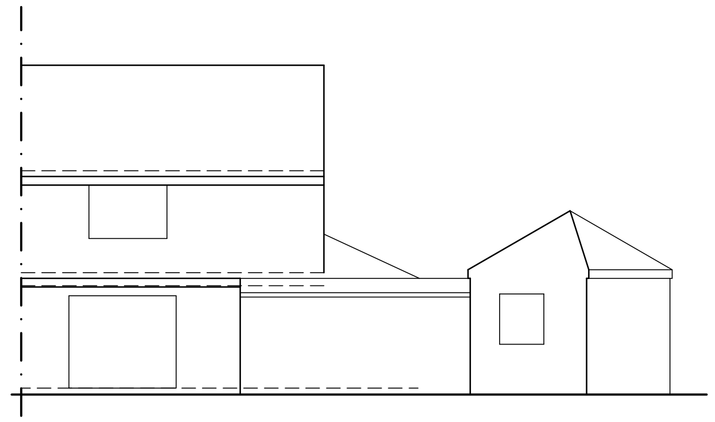

REAR ELEVATION



FRONT ELEVATION

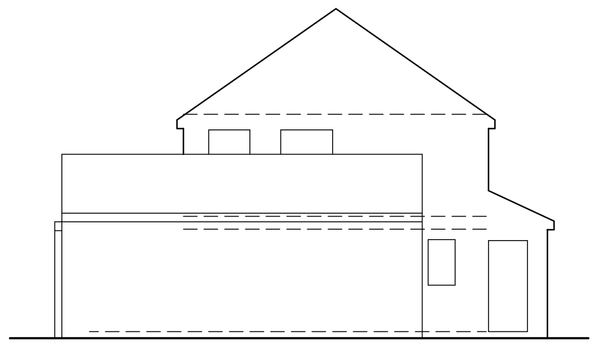

SIDE ELEVATION

PROPOSED

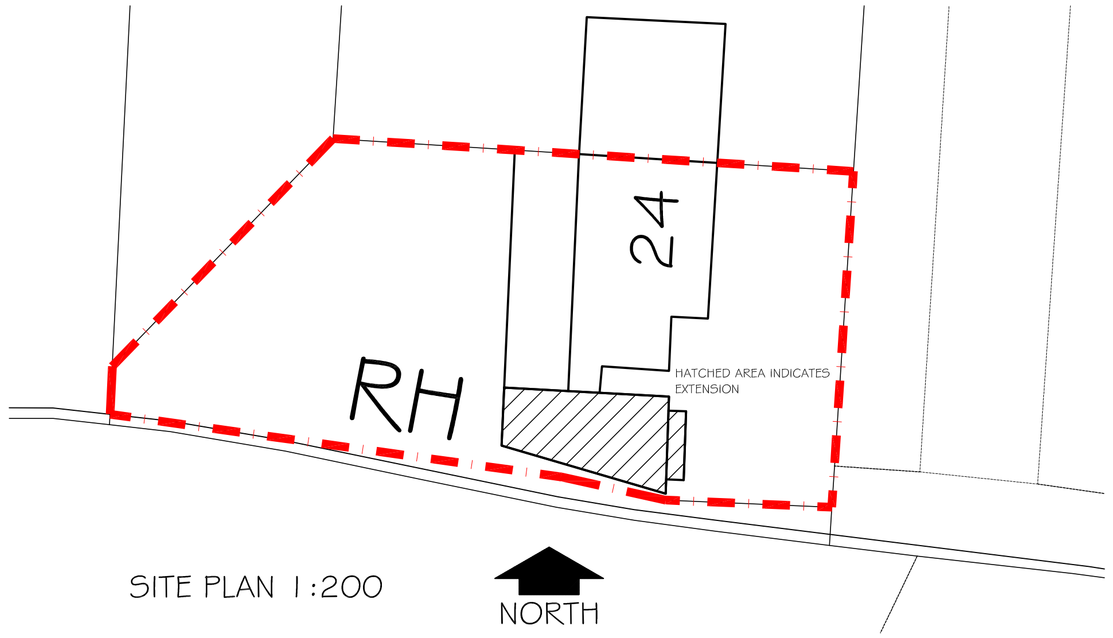

SITE PLAN 1:200

NORTH



Ordnance Survey (c) Crown Copyright 2011. All rights reserved. Licence number 100020449

LOCATION PLAN 1:1250

NORTH

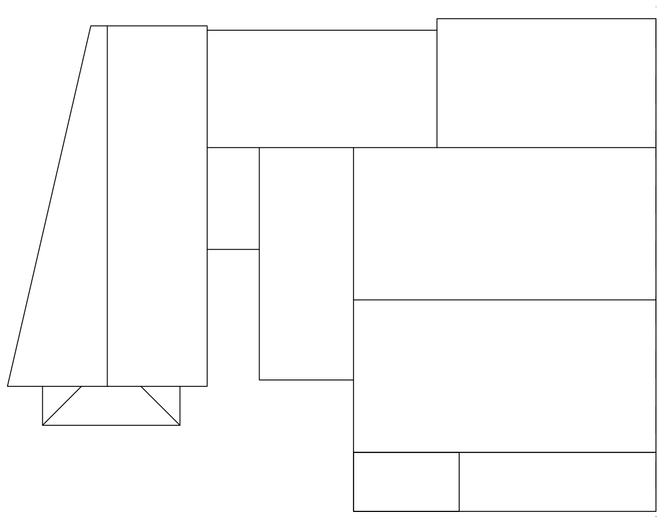

ROOF PLAN

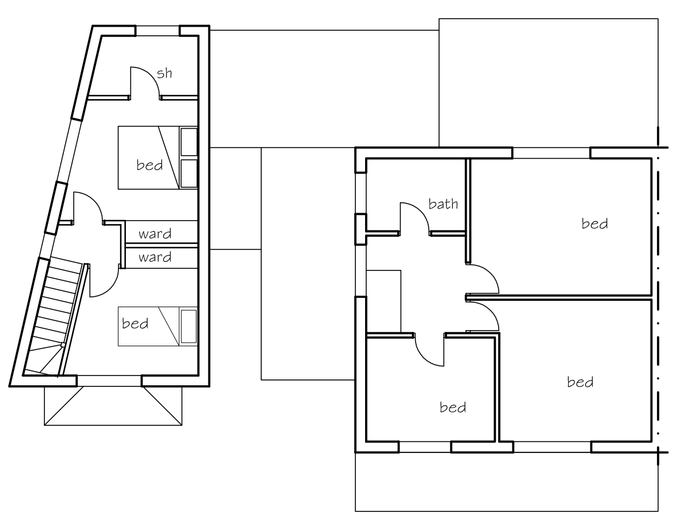

FIRST FLOOR PLAN

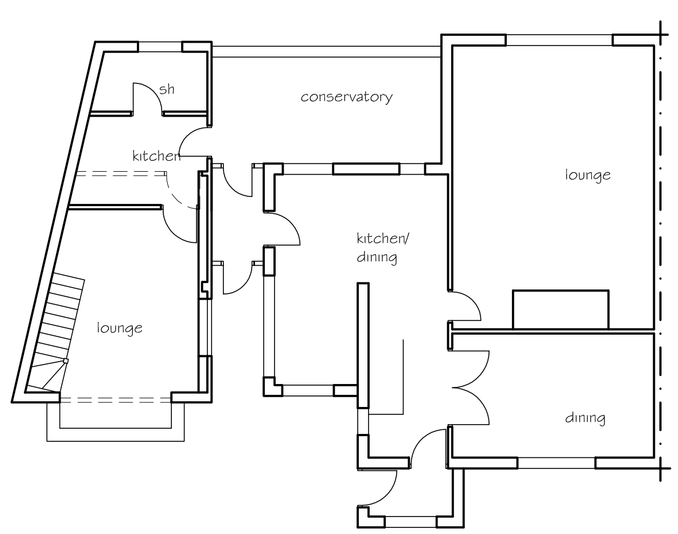

GROUND FLOOR PLAN

NOTES:

ROOF TILES TO MATCH EXISTING

FACING BRICKWORK & TYPE TO MATCH EXISTING

Rev A: roof plan added, site plan amended 3 oct 2011

Revision	Description	Drawn	Date	Checked
	Revisions			

Project: PROPOSED EXTENSION FOR GRANNY ANNEX

Client: MR SPRATT
24 ST MARYS AVENUE
BARWELL

Drawn	Date
SWH	09/2011

Scale (when plotted at A1 format): 1:50 1:100

S. H. Architectural Services Ltd.
33 Belvedere Road, Earlsdon, Coventry CV5 6PG
Telephone (024) 7667 9753. Fax (024) 7667 0667
Email SHarber849@aol.com

Copyright ©

Drawing number	Rev
27/7/11	A