The Builder is to check and verify all building and site dimensions, levels and sewer invert levels prior to commencement of work.do not scale off this drawing, work to figured dimensions only.
This drawing must be read and checked with all structural and relevant specialist drawings.
The builder is to comply in all aspects with the current Building Regulations and latest codes of practice.

Ordnance Survey Ltd paper mapping licence / customer account number 100060636.

Existing:



North East elevation.
Scale 1:100

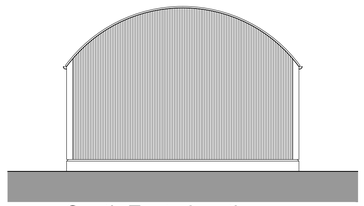

South East elevation.
Scale 1:100

South West elevation.
Scale 1:100

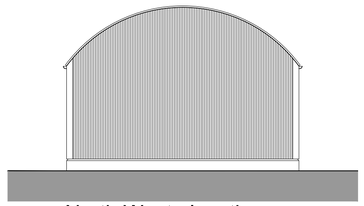

North West elevation.
Scale 1:100

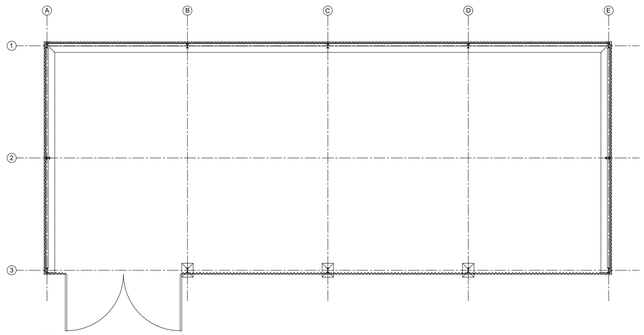

Plan.
Scale 1:100

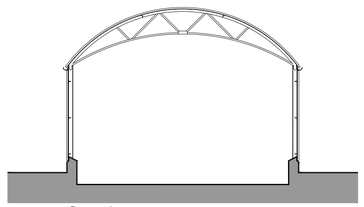

Section.
Scale 1:100

Proposed:

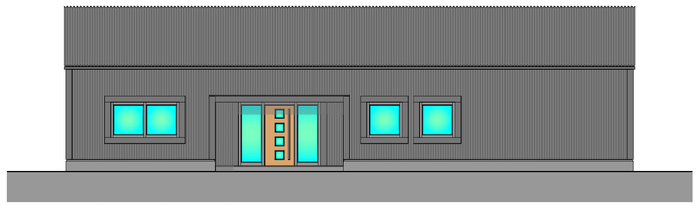

North East elevation.
Scale 1:100

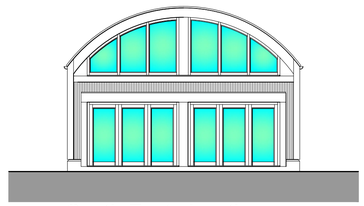

South East elevation.
Scale 1:100

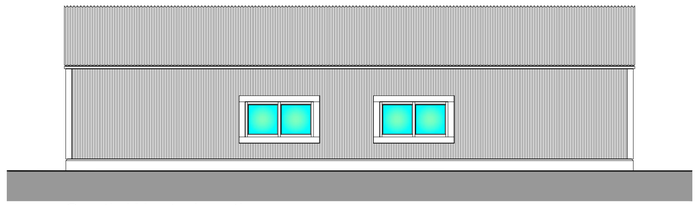

South West elevation.
Scale 1:100

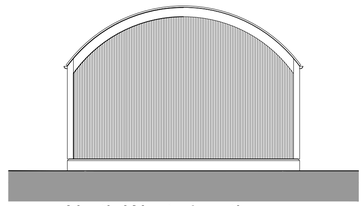

North West elevation.
Scale 1:100

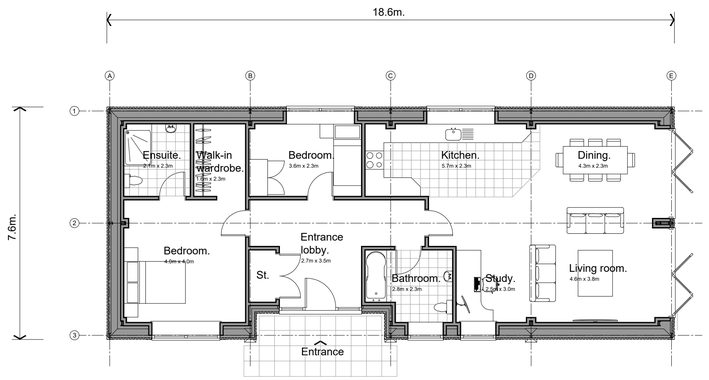

Ground floor plan.
Scale 1:100

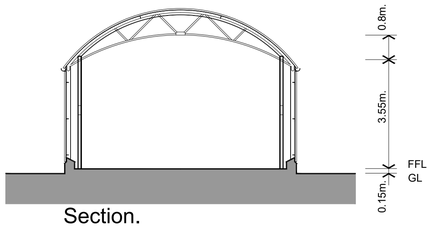

Section.
Scale 1:100

1:100
2m 0 2m 4m 6m 8m 10m

Project: Shaw House Farm, Orton on the Hill.
Drawing: Existing and proposed.
Dwg No: 642 / 225 / 01
Scale: 1:100 @ A1
Date: Nov 25
Rev: A
Size: PT
ALDER MILL
SHEEPY ROAD
ATHERSTONE
WARWICKSHIRE
CV9 3AH
TEL 01827-716666
FAX 01827-718111