

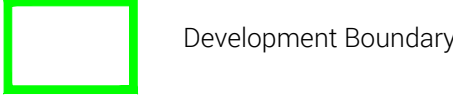
PLANNING

- General Notes
- DO NOT SCALE.
 - This drawing is to be read in conjunction with all other relevant drawings and details.
 - Should there be any conflict between the details indicated on this drawing and those on other drawings the Engineer should be informed PRIOR to construction on site.
 - Until technical approval has been obtained from the relevant Authority, it should be understood that all drawings issued are Preliminary and NOT for construction. Should the contractor commence site work prior to such approval being given it is entirely at his own risk.
 - Sketch proposals are for illustrative purposes only & as such are subject to detailed site investigation including ground conditions / contaminants, drainage, design & planning/density negotiations.
 - All dimensions are in millimetres unless otherwise stated.

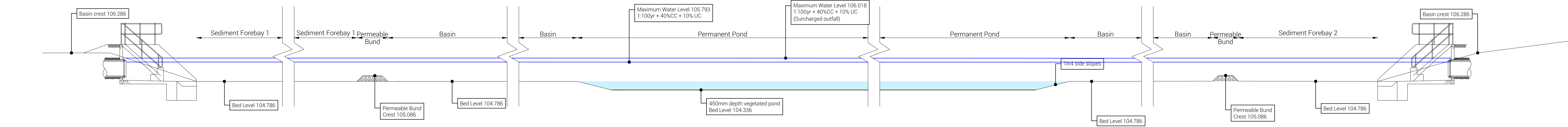
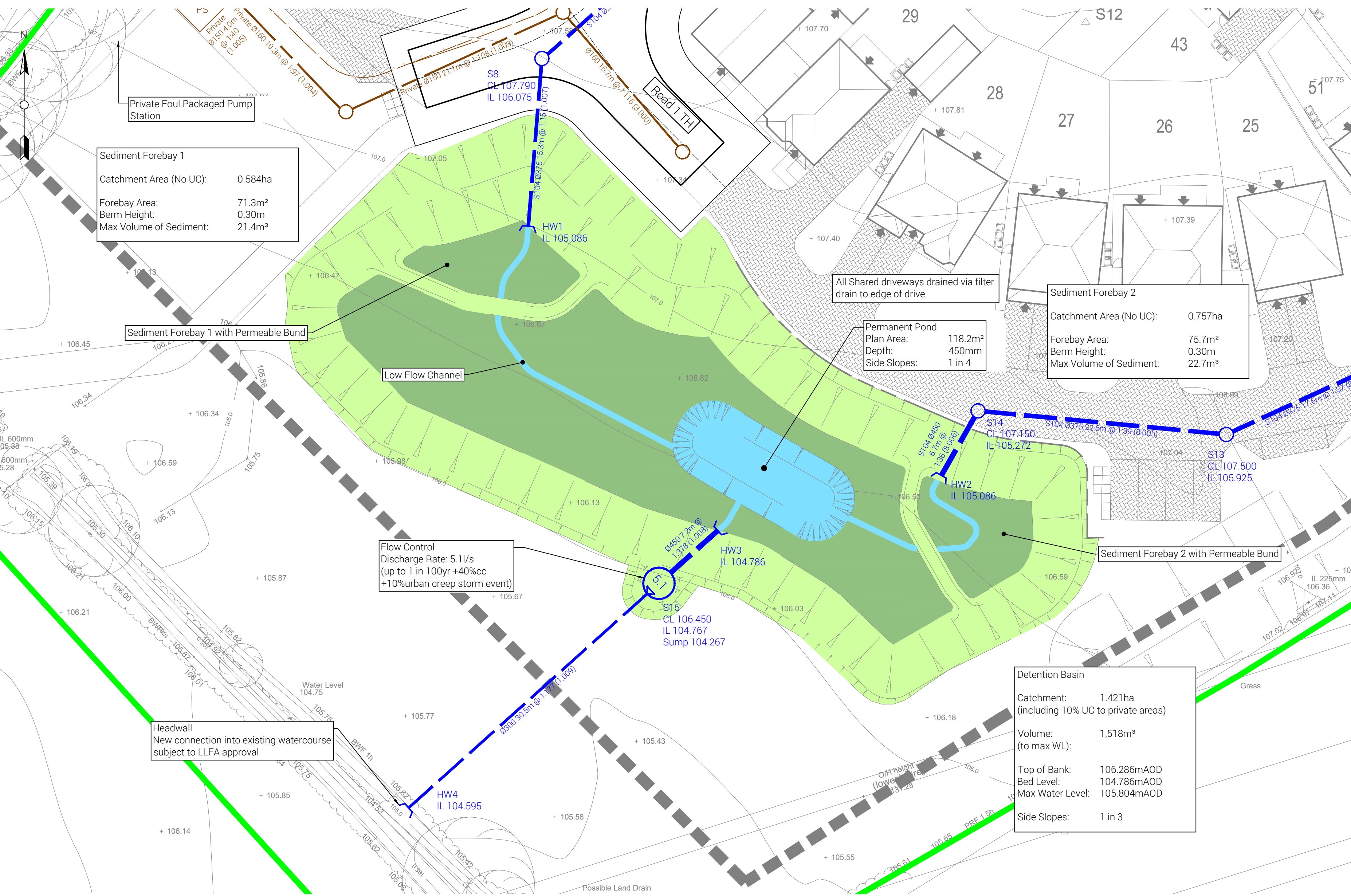
NOTES

- This drawing is PRELIMINARY only and is not to be used for Construction.
- This drawing to be read in conjunction with all other relevant Engineers and Architect's details.
- All work is to be carried out in accordance with the current British Standards, codes of practice, and building regulations.

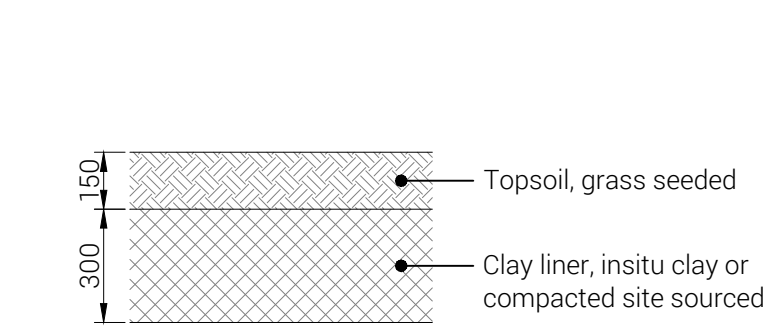
LEGEND



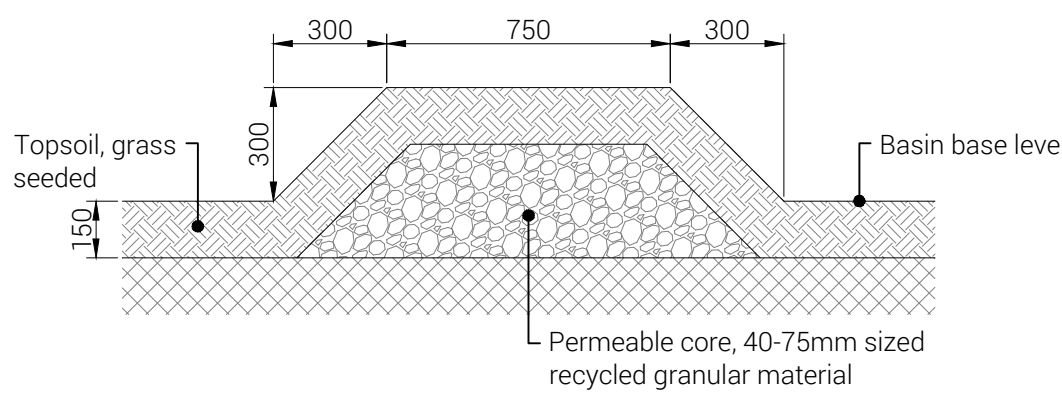
Development Boundary



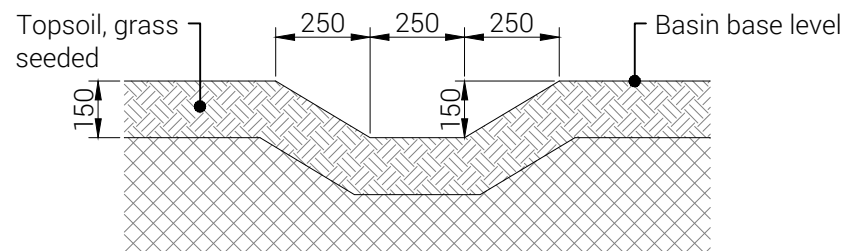
SuDS Basin Cross Section Overview
Not to Scale



SuDS Basin Base
Cross Section Detail
1:20



SuDS Basin Permeable Bund
Cross Section Detail
1:20



SuDS Basin Low Flow Channel
Cross Section Detail
1:20

SAFETY, HEALTH AND ENVIRONMENTAL HAZARD INFORMATION BOX

THE HAZARDS NOTED BELOW ARE IN ADDITION TO THE NORMAL HAZARDS AND RISKS FACED BY A COMPETENT CONTRACTOR WHEN DEALING WITH THE TYPES OF WORKS DETAILED ON THIS DRAWING.

CONSTRUCTION RISKS

NONE RELEVANT TO THIS DRAWING.

MAINTENANCE / CLEANING RISKS

NONE RELEVANT TO THIS DRAWING.

DEMOLITION RISKS

NONE RELEVANT TO THIS DRAWING.

P01 Planning Issue. 29.09.25 JD DM SD

Issue	Description	Date	By	Chkd	Appd
-------	-------------	------	----	------	------

THE DAVEY CORPORATION
civil | structural | highways | flood risk

8 BROWNING ROAD
RUGBY CV21 4BT
01788 336353
www.daveycorp.com

Drawn: JD
Checked: SD
Date: September 2025
Scale: As Shown @ A1
Status: Planning

Job: Melton Road, East Goscote

Title: SuDS Construction Details Sheet 1 of 2

Project No.	Originator	Zone	Level	Type	Role	Drawing No.	Revision
-------------	------------	------	-------	------	------	-------------	----------

25055-TDC-ZZ-ZZ-DR-C-5230-P01