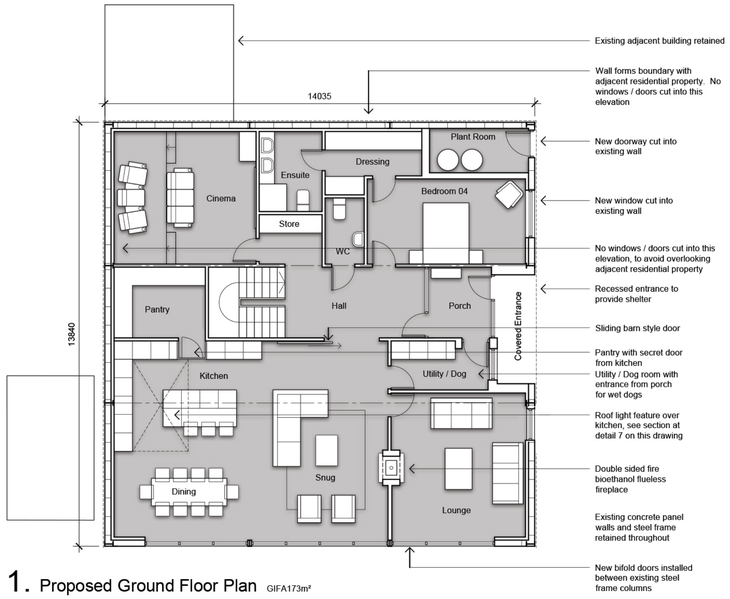


1. Proposed Ground Floor Plan GIFA173m²

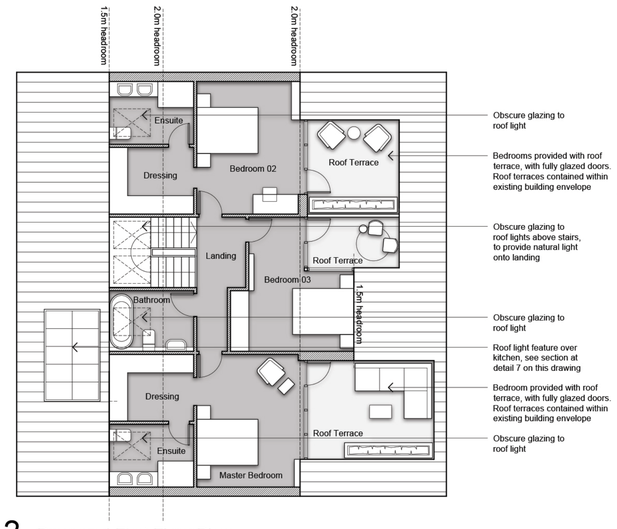


2. Proposed First Floor Plan GIFA88m²

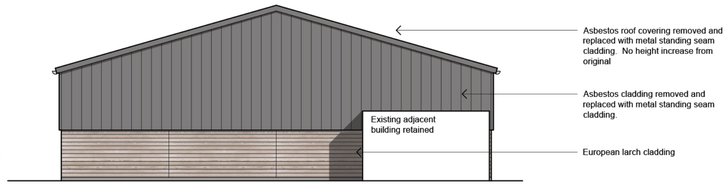


3. Proposed South West Elevation

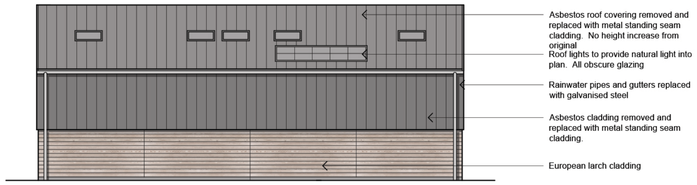


4. Proposed South East Elevation

5. Proposed North West Elevation

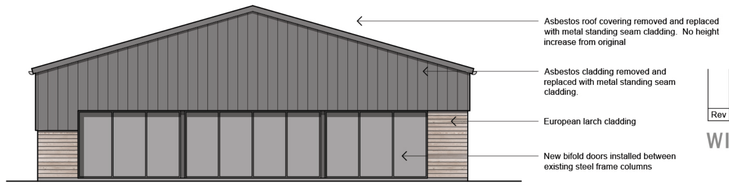


6. Proposed North East Elevation

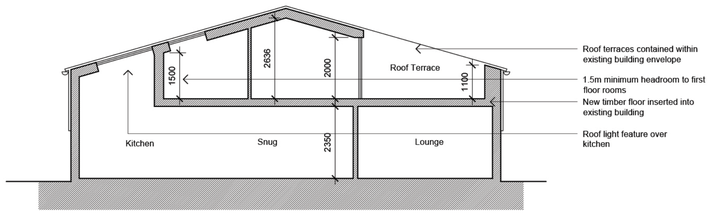


7. Proposed Section

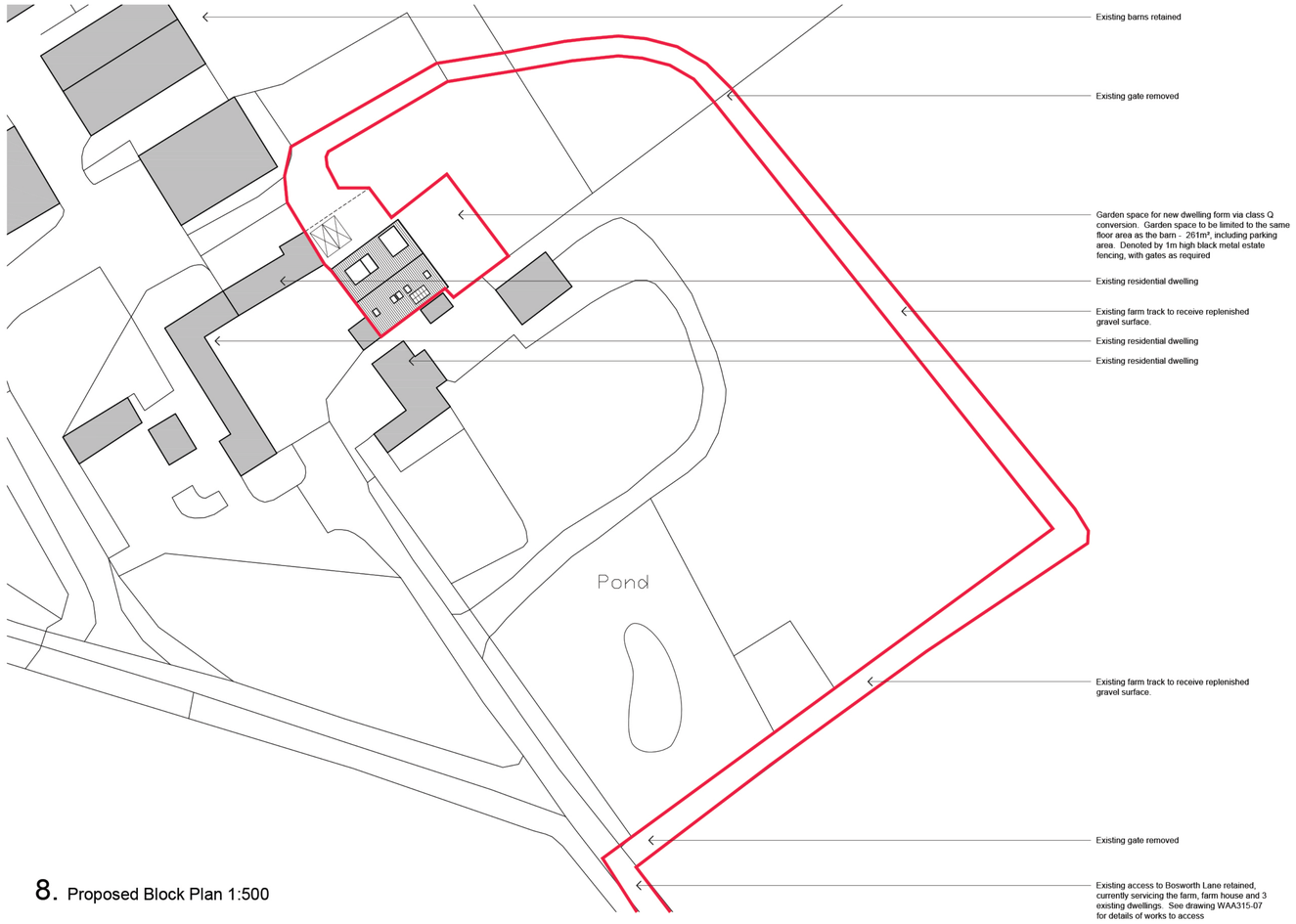


8. Proposed Block Plan 1:500

1. All boundaries, dimensions and levels are to be checked on site before construction and any discrepancies are to be reported to the Architect. 2. Do not scale from drawing. 3. Drawings not supplied in paper format by Will Aust Architecture may not to be to the scale indicated in the size box. 4. This drawing is copyright and may not be reproduced or used for any purpose other than that intended without the prior written agreement of the Architect. 5. Any parts of the drawing based on ordnance survey maps are executed with the sanction of the controller of H.M. Stationery Office : Crown Copyright Reserved.

0 2M 4M 8M
1:100

0 10M 20M 40M
1:500

| Rev | Date | Description | By | Chk |
|---|---|---|---|---|

WILLAUSTARCHITECTURE

t: 07738260093
e: will@willaust.co.uk
w: www.willaust.co.uk

Client:
Lee and Cheryl Smith

Project:
Bosworth Lane Barn
Class Q Prior Approval

Drawing title:
Proposed Site Plans, Floor Plans and Elevations

| Scale(s): | Size: | First issue: | Drawn: |
|---|---|---|---|
| 1:100 | A1 | 10.05.25 | WA |
| Job no: WAA315 | Drawing no: 10 | | Rev: |

PRIOR APPROVAL