


Project No:	16602	Date:	June 2024
Client:	Richborough	Project:	Land situated to the east of Brascote Lane and south of Arnold's Crescent, Newbold Verdon
Status:	Planning	Title:	Viewpoint 5



**Tyler
Grange**

97 Icknield Street Hockley, Birmingham, B18 6RU
T: 0121 828 4043 E: landscape@tylerrange.co.uk W: www.tylerrange.co.uk

When printed, cylindrical images need to be curved around the viewer to represent real-world viewing angles. Alternatively they could be viewed flat by moving the head to maintain a constant viewing distance across the panorama. (Ref: LI TGN 06/19)



Please note: To view this image digitally, calibrate this scale bar, on screen, for a correct scale representation and view the image at a comfortable arm's length

Date Taken: 04/03/2024 12:14

Taken From: Public Footpath R95

Direction of View: South-West

Field of View	90 Deg.
Camera:	SONY ILCE-7RM4A
Distance to site:	465m

Projection: Cylindrical

Lens: 50mm

Visibility: Clear / Good visibility

Visualisation Type: Type 1

Image Enlargement: 96%

Page Size: A1 width

Project No: 16602
Client: Richborough
Status: Planning

Date: June 2024

Project: Land situated to the east of Brascote Lane and south of Arnold's Crescent, Newbold Verdon

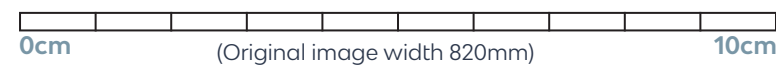
Title: Viewpoint 6



**Tyler
Grange**

97 Icknield Street Hockley, Birmingham, B18 6RU
T: 0121 828 4043 E: landscape@tylerrange.co.uk W: www.tylerrange.co.uk

When printed, cylindrical images need to be curved around the viewer to represent real-world viewing angles. Alternatively they could be viewed flat by moving the head to maintain a constant viewing distance across the panorama. (Ref: LI TGN 06/19)



Please note: To view this image digitally, calibrate this scale bar, on screen, for a correct scale representation and view the image at a comfortable arm's length

Date Taken:	04/03/2024 12:06
Taken From:	Junction of Kirkby Lane and Public Footpath R95
Direction of View:	West

Field of View	90 Deg.
Camera:	SONY ILCE-7RM4R
Distance to site:	780m

Projection: Cylindrical

Lens: 50mm

Visibility: Clear / Good visibility

Visualisation Type: Type 1

Image Enlargement: 96%

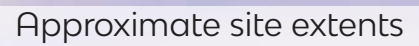
Page Size: A1 width

Project No: 16602
Client: Richborough
Status: Planning

Date: June 2024

Project: Land situated to the east of Brascote Lane and south of Arnold's Crescent, Newbold Verdon

Title: Viewpoint 7





Approximate site extents





Please note: To view this image digitally, calibrate this scale bar, on screen, for a correct scale representation and view the image at a comfortable arm's length



**Tyler
Grange**

97 Icknield Street Hockley, Birmingham, B18 6RU
T: 0121 828 4043 E: landscape@tylergrange.co.uk W: www.tylergrange.co.uk

Date Taken: 04-03-2024 11:42

Taken From: PRoW FP S26

Direction: North-West

Field of View 39.6 Deg.

Camera: SONY ILCE-7RM4A

Distance to site: 820m

Projection: Cylindrical **Visualisation Type:** Type 1

Lens: 50mm **Enlargement:** 96%

Visibility: Good **Page Size:** A3

Project No: 16602

Client: Richborough

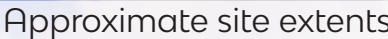
Status: Planning

Date: June 2024

Project: Newbold Verdon

Title: Viewpoint 10







Approximate site extents

