Notes:

---------- REFER TO DRAWING SP032/01 FOR EXISTING PLANS & ELEVATIONS ----------

1. This drawing is to be used solely to obtain local authority planning and building regulations approval only. This is not a construction issue drawing.

2. All boundaries, dimensions and levels are to be checked prior to use. Boundaries are determined from information given from a digital Ordnance Survey. Discrepancies to boundary information are to be taken up with Ordnance Survey.

3. Block and site plans are reproduced under license from the Ordnance Survey.

4. Do not scale from this drawing.

5. Information given on this drawing regarding the position of any services are given for your assistance and guidance only. Where the works approach the position of services it will be necessary to use locating apparatus and hand excavated trial holes to locate them.

6. All building works carried out using this drawing, or other associated information, MUST be carried out by an NHBC registered building contractor to give a minimum 10 year building guarantee. No guarantee for works can be given through the use of this drawing.

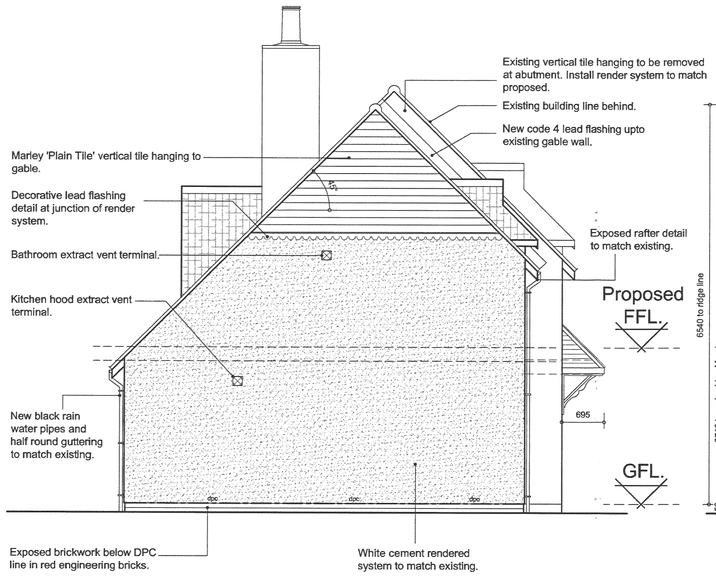

Side Elevation [B]



Front Elevation [A]

Existing FFL.

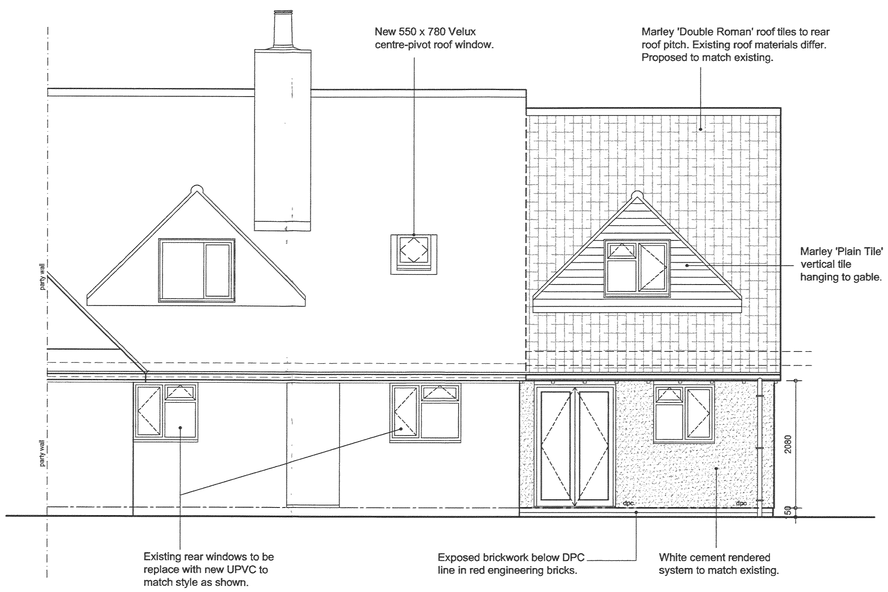

Rear Elevation [C]

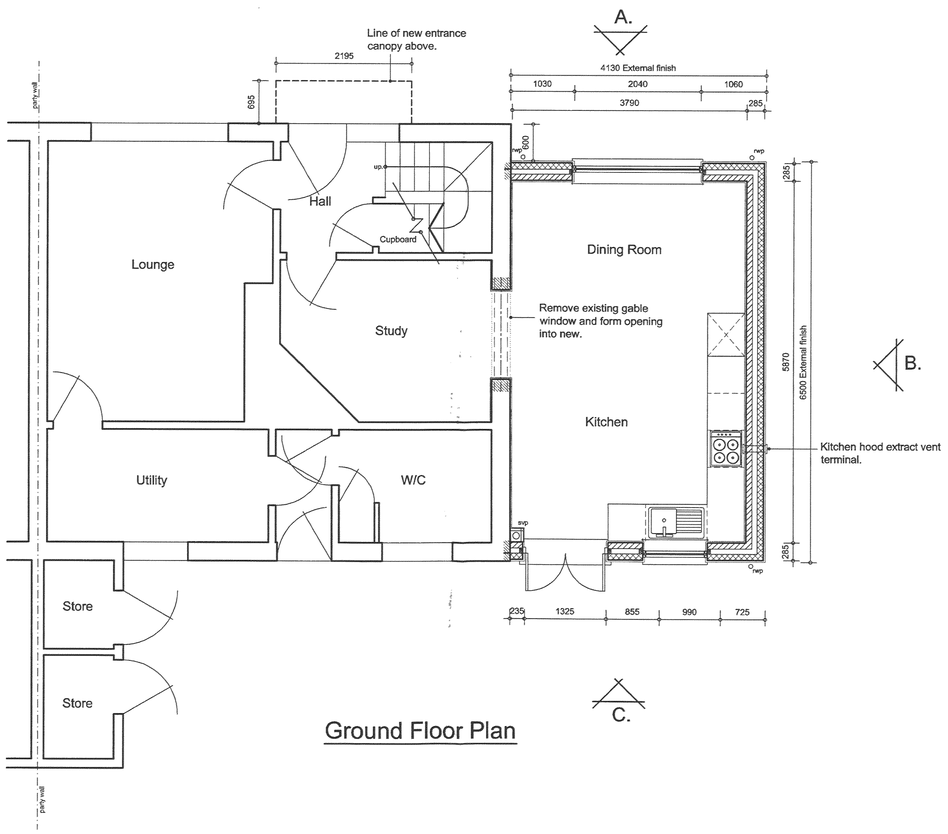

Ground Floor Plan

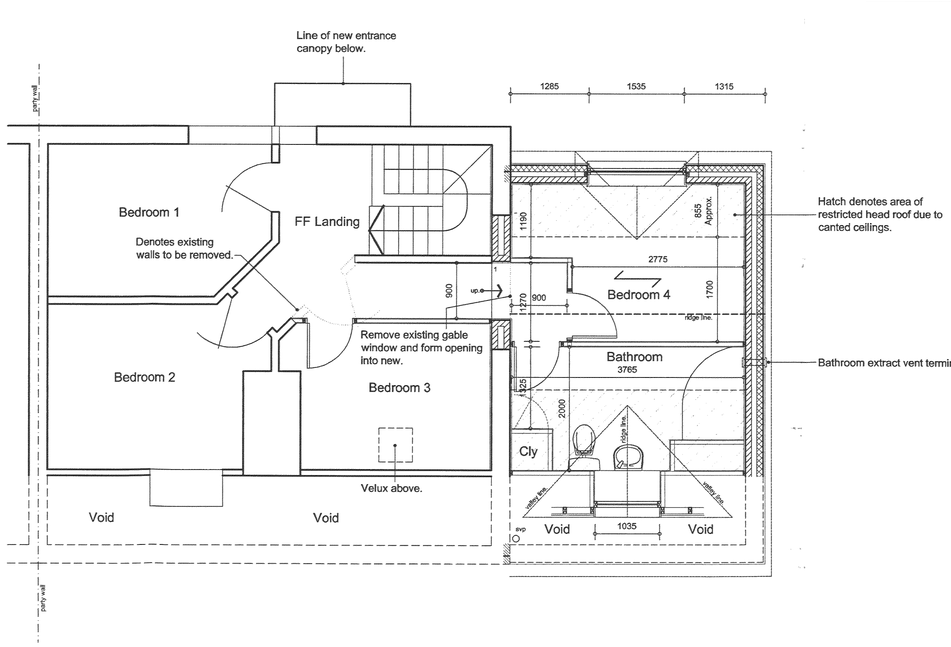

First Floor Plan

DEVELOPMENT SERVICES
8 OCT 2008
RECEIVED

Rev. No	Date	Revision	Drawn by

Client

Mr & Mrs Moore

38 Main Street, Kirkby Mallory
Leicester
LE9 7QB

Project

Proposed Extension & Internal Alterations

Drawing

Proposed Floor Plans & Elevations

Scale	Date Drawn	Drawn by	Checked by
1:50	September 2008	BS	BS

DRAWING NUMBER:	Job No	Reg No	Rev No	Status
	SP032	02	/	I

CAD File Name:

Status I for Information / C for Construction