No1 GRANGE COTTAGES NAILSTONE - CV13 0QN

Ordnance Survey®

OS Sitemap®

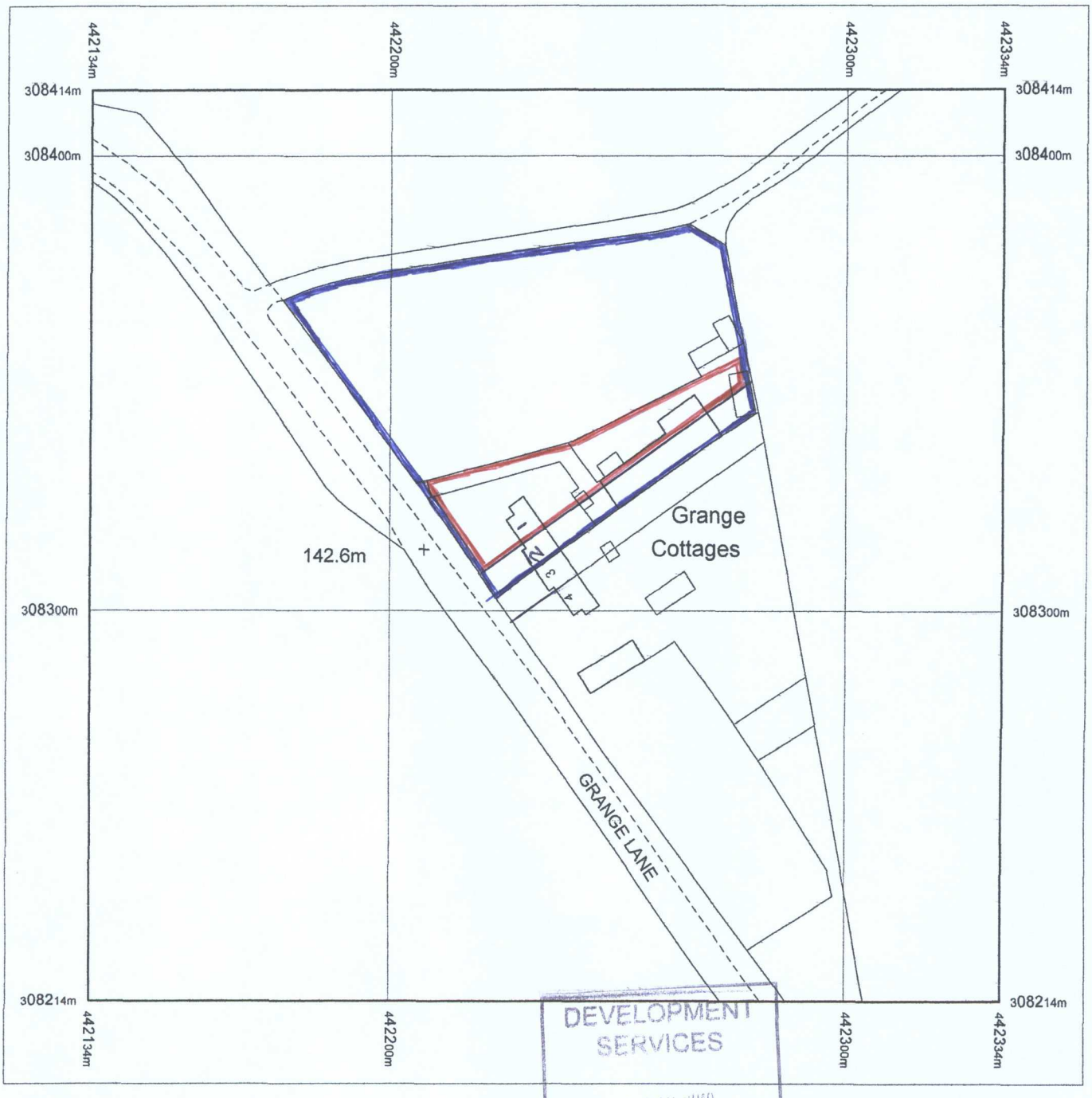

DEVELOPMENT SERVICES
21 MAY 2010
RECEIVED

Metres
0 20 40
Scale 1:1250

Produced 17.05.2010 from the Ordnance Survey National Geographic Database and incorporating surveyed revision available at this date. © Crown Copyright 2010.

Reproduction in whole or part is prohibited without the prior permission of Ordnance Survey.

Ordnance Survey, the OS Symbol and OS Sitemap are registered trademarks of Ordnance Survey, the national mapping agency of Great Britain.

The representation of a road, track or path is no evidence of a right of way.

The representation of features as lines is no evidence of a property boundary.

Part or all of this OS Sitemap is enlarged from mapping produced at one or more of the following scales: 1:1250, 1:2500, 1:10000.

Supplied by: **Hinckley and Bosworth DC**
Serial number: 00027800
Centre coordinates: 442234.5 308314

Further information can be found on the OS Sitemap Information leaflet or the Ordnance Survey web site: www.ordnancesurvey.co.uk

Site Location Plan

2 Grange Cottages

Grange Lane

Nailstone CV13 0QN

No 1 GRANGE COTTAGES NAILSTONE CV13 0QN

Ordnance Survey®

OS Sitemap®

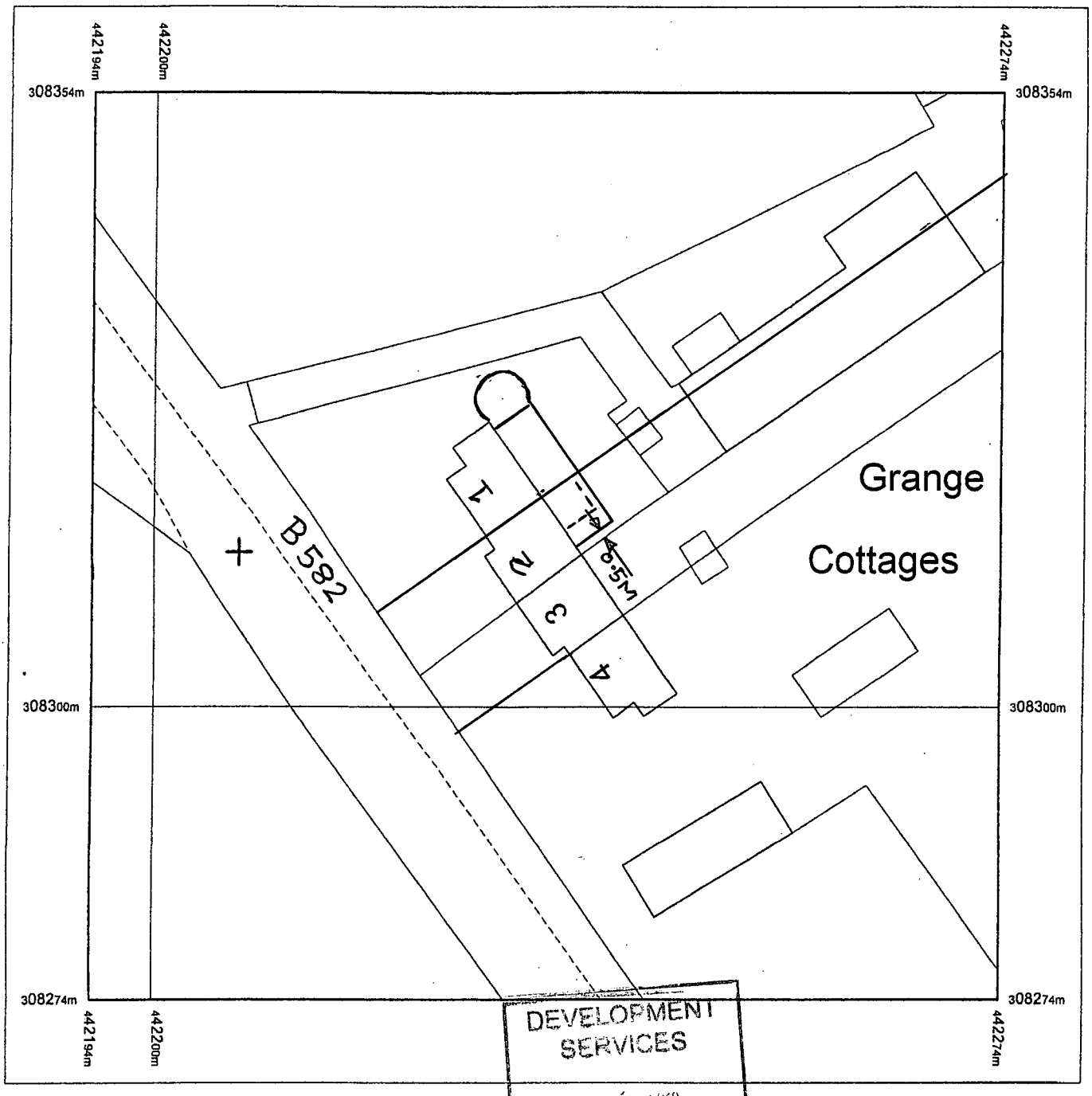

DEVELOPMENT SERVICES
21 MAY 2010
RECEIVED

Metres
0 5 10 15 20

Scale 1:500

Produced 17.05.2010 from the Ordnance Survey National Geographic Database and incorporating surveyed revision available at this date. © Crown Copyright 2010.

Reproduction in whole or part is prohibited without the prior permission of Ordnance Survey.

Ordnance Survey, the OS Symbol and OS Sitemap are registered trademarks of Ordnance Survey, the national mapping agency of Great Britain.

The representation of a road, track or path is no evidence of a right of way.

The representation of features as lines is no evidence of a property boundary.

Part or all of this OS Sitemap is enlarged from mapping produced at one or more of the following scales: 1:1250, 1:2500, 1:10000.

Supplied by: **Hinckley and Bosworth DC**
Serial number: 00027900
Centre coordinates: 442234.5 308314

Further information can be found on the OS Sitemap Information leaflet or the Ordnance Survey web site: www.ordnancesurvey.co.uk

Block Plan

2 Grange Cottages

Grange Lane

Nailstone CV13 0QN

Nō1 & 2 GRANGE COTTAGES NAILSTONE

TREE POSITIONS & PROPOSED MODIFICATION TO FOUL DRAIN

B582

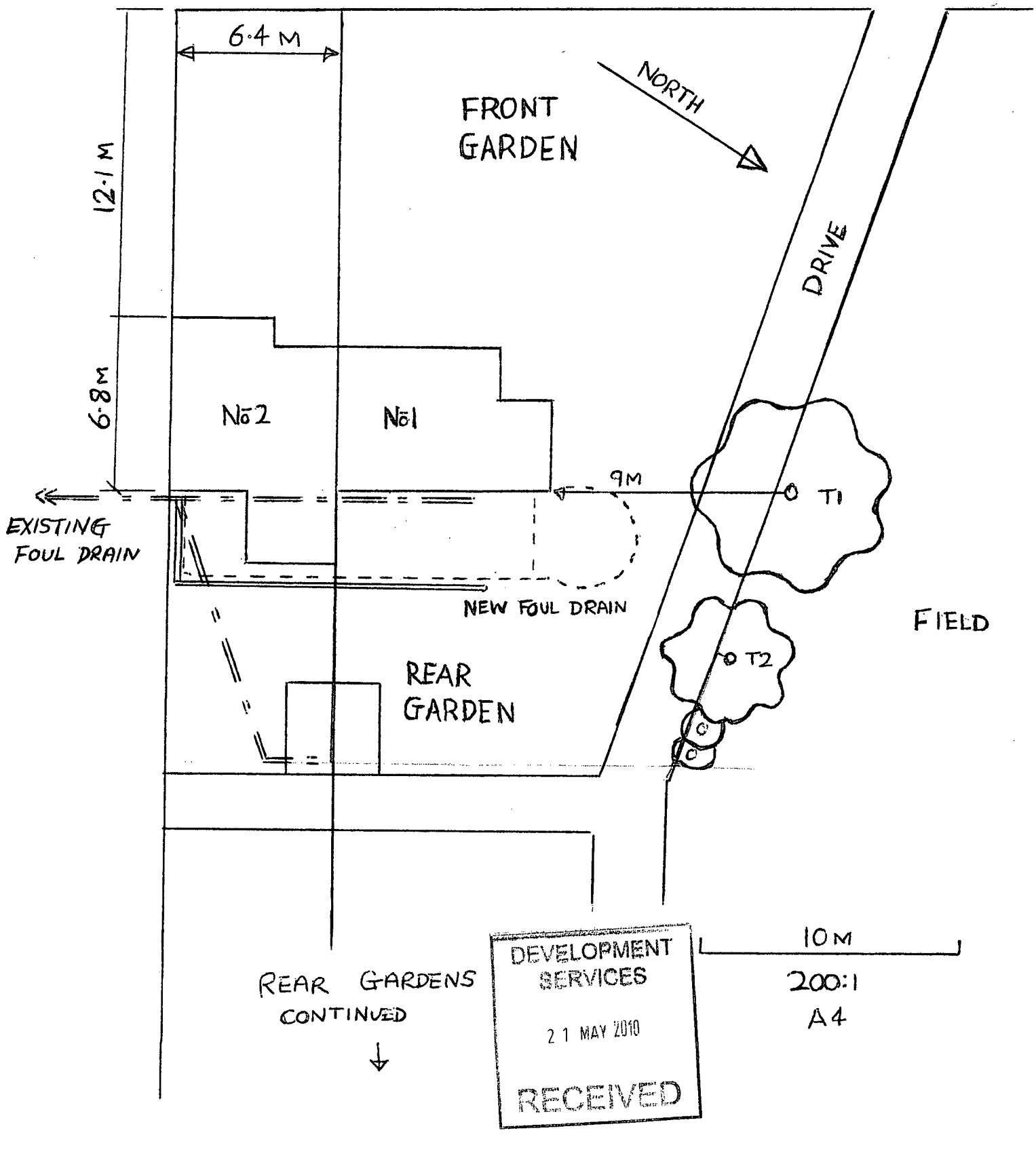

DEVELOPMENT SERVICES
21 MAY 2010
RECEIVED