ORIGINAL PAPER SIZE A1

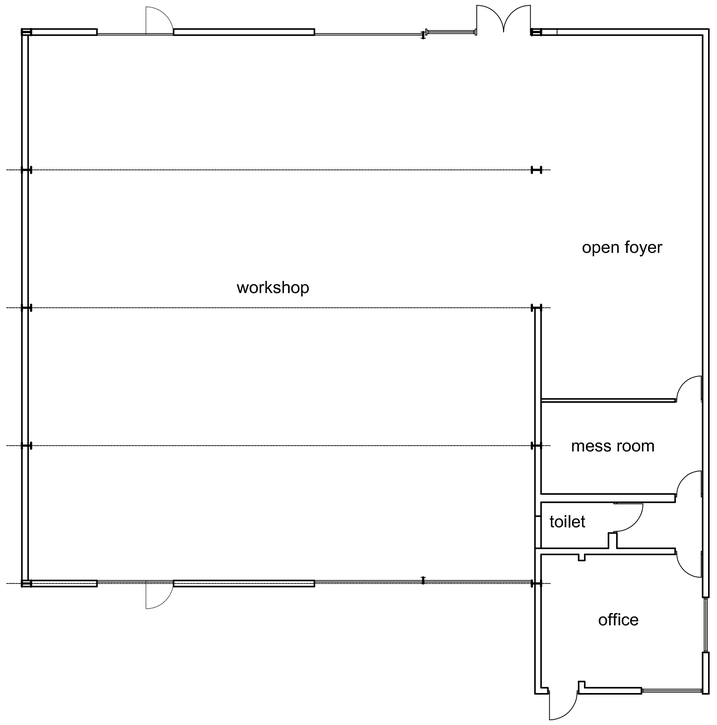

PLAN

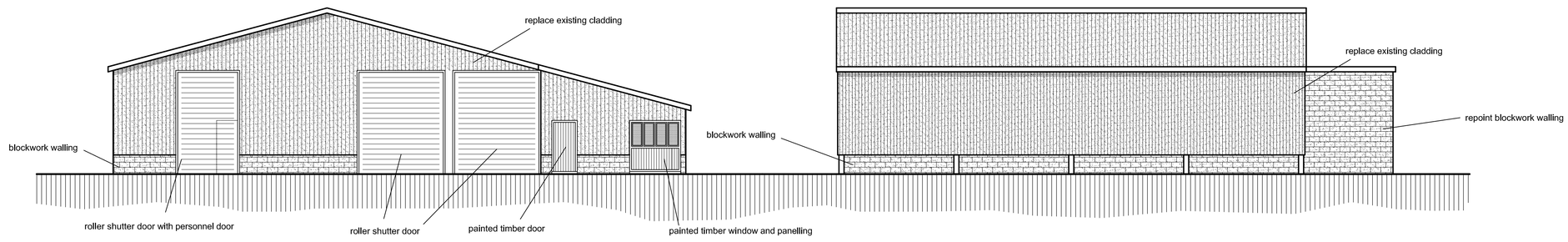

SOUTH WEST ELEVATION

NORTH WEST ELEVATION

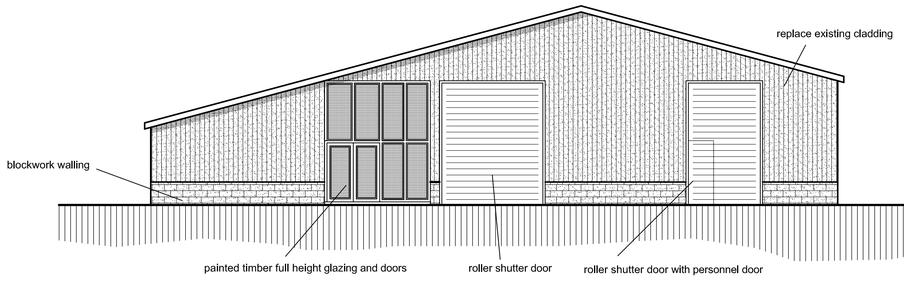

NORTH EAST ELEVATION

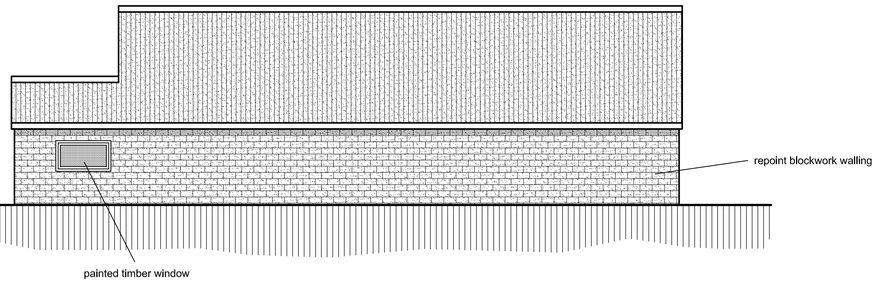

SOUTH EAST ELEVATION

© Copyright to Acorus Rural Property Services Ltd.

NOTES
1. IF IN DOUBT ASK
2. DO NOT SCALE. WRITTEN DIMENSIONS TO BE USED ONLY.
3. THIS DRAWING IS CONFIDENTIAL AND REMAINS THE EXCLUSIVE PROPERTY OF ACORUS. DO NOT COPY UNLESS AUTHORISED.

REVISIONS

No.	Date	Description	Ver.

RICS acorus rural property services Ltd.
Chartered Surveyors and Planning Consultants
Hollyshaw House, 2 Hollyshaw Lane,
Whitkirk, LEEDS, LS15 7BD
Tel: (0113) 260 8645 Fax (0113) 260 8648

JOB TITLE
CHANGE OF USE OF BUILDING TO A WORKSHOP AT THE FIELDS FARM

CLIENT
MR. & MRS. BATES

DATE	SCALE
FEB 08	1:100
ORIGIN: JL	VERIFIED: IS

DRAWING TITLE
PROPOSED PLANS AND ELEVATIONS

FILE REF.	DRAWING No.	REV.
	BATES -03	

Reproduced from the 1992 Ordnance Survey 1 : 2500 with permission of the controller of Her Majesty's Stationary Office, Unauthorised reproduction infringes Crown Copyright and may lead to prosecution - License No, 100026456