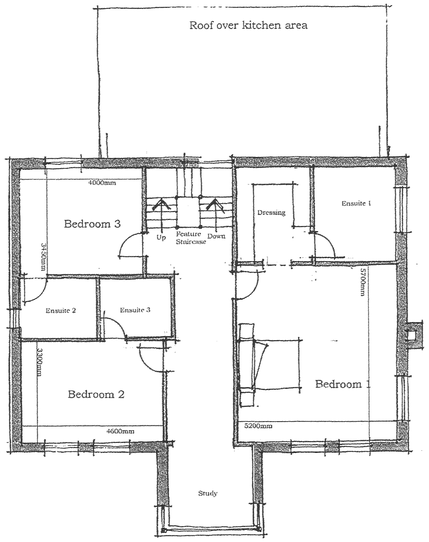


First Floor Plan 1:100



Front Elevation facing Riverside (1:100)

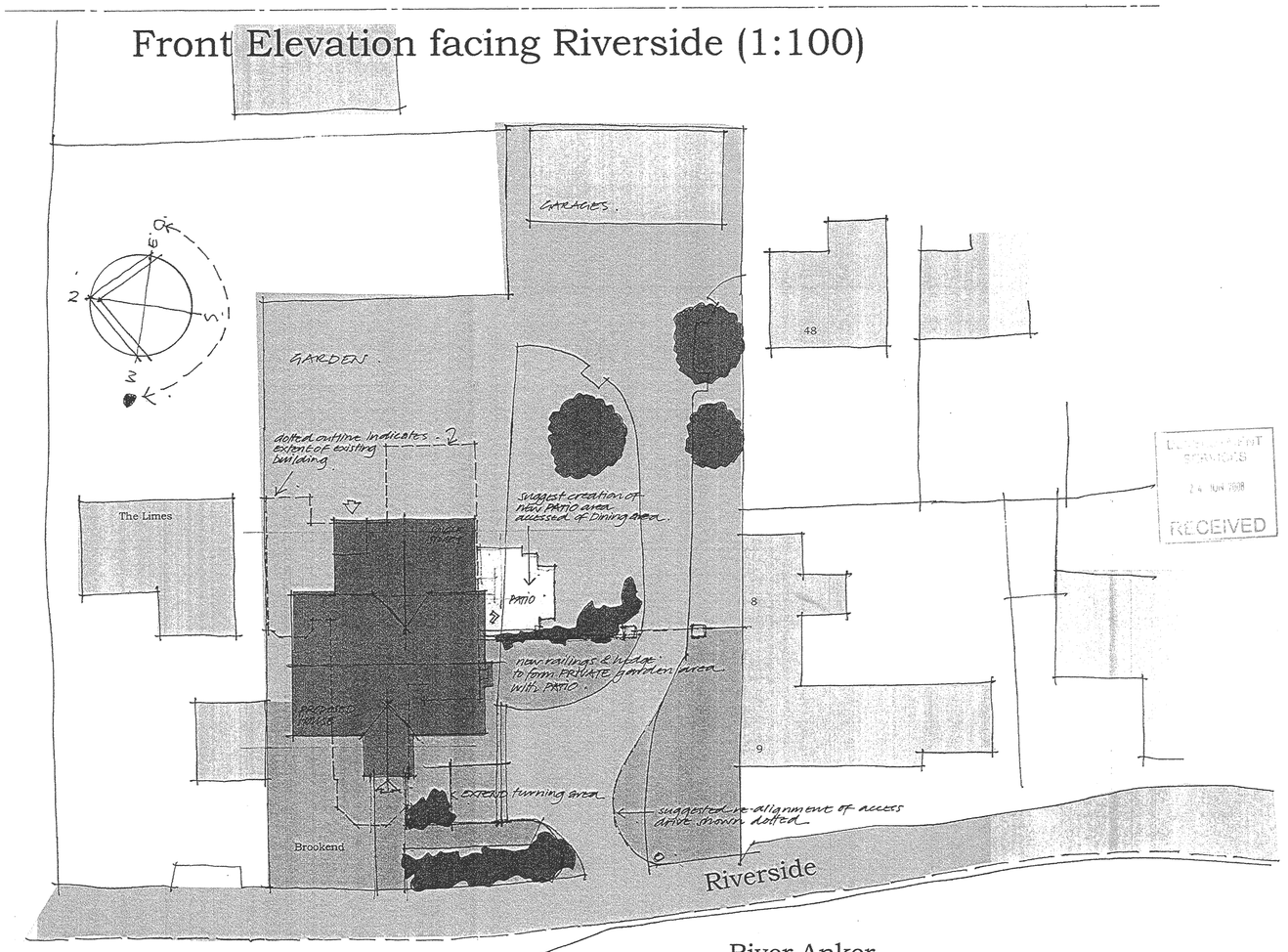


River Anker

Site Plan (1:200)

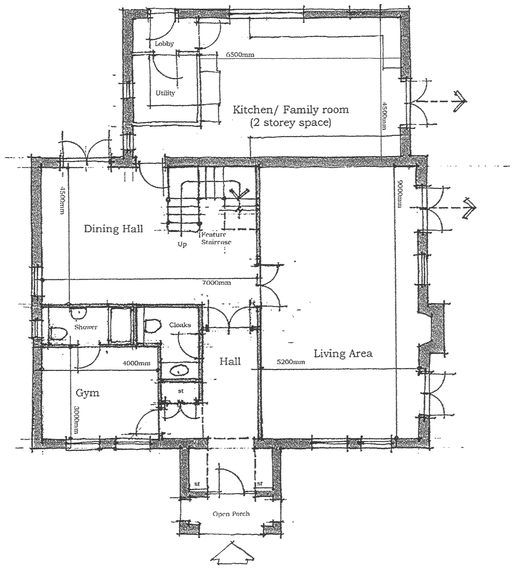


Ground Floor Plan (1:100)

The Builder is to check and verify all building and site dimensions, levels and sewer invert levels prior to commencement of work.

Do not scale off this drawing, work to figured dimensions only.

This drawing must be read and checked with all structural and relevant specialist drawings.

The Builder is to comply in all respects with the current Building Regulations and latest Codes of Practice.

JOB No.

revisions

| No. | Description | Date |
|---|---|---|
| A | First Floor Layout changed and Kitchen Layout changed as discussed in meeting | May08 |

IMPORTANT.
GROUND FLOOR LEVEL to be 71.94m
This drawing to be read in conjunction with D&A statement re: materials etc.


HADEN RITCHIE BAILEY
ARCHITECTS, PLANNING & DEVELOPMENT CONSULTANTS
THE MANOR HOUSE LICHFIELD STREET TAMWORTH
STAFFORDSHIRE B79 7QF Tel 01827 62251/2 Fax 01827 310513
Email: contact@hadenritchie.co.uk


New house @ Riverside
Witherley

| SCALE | DATE | DRAWN | JOB No. |
|---|---|---|---|
| | apr08 | IR/JL | 8934/4 |

copyright of this drawing and of work executed from it remains property of HRB LTD

SMDP 3720