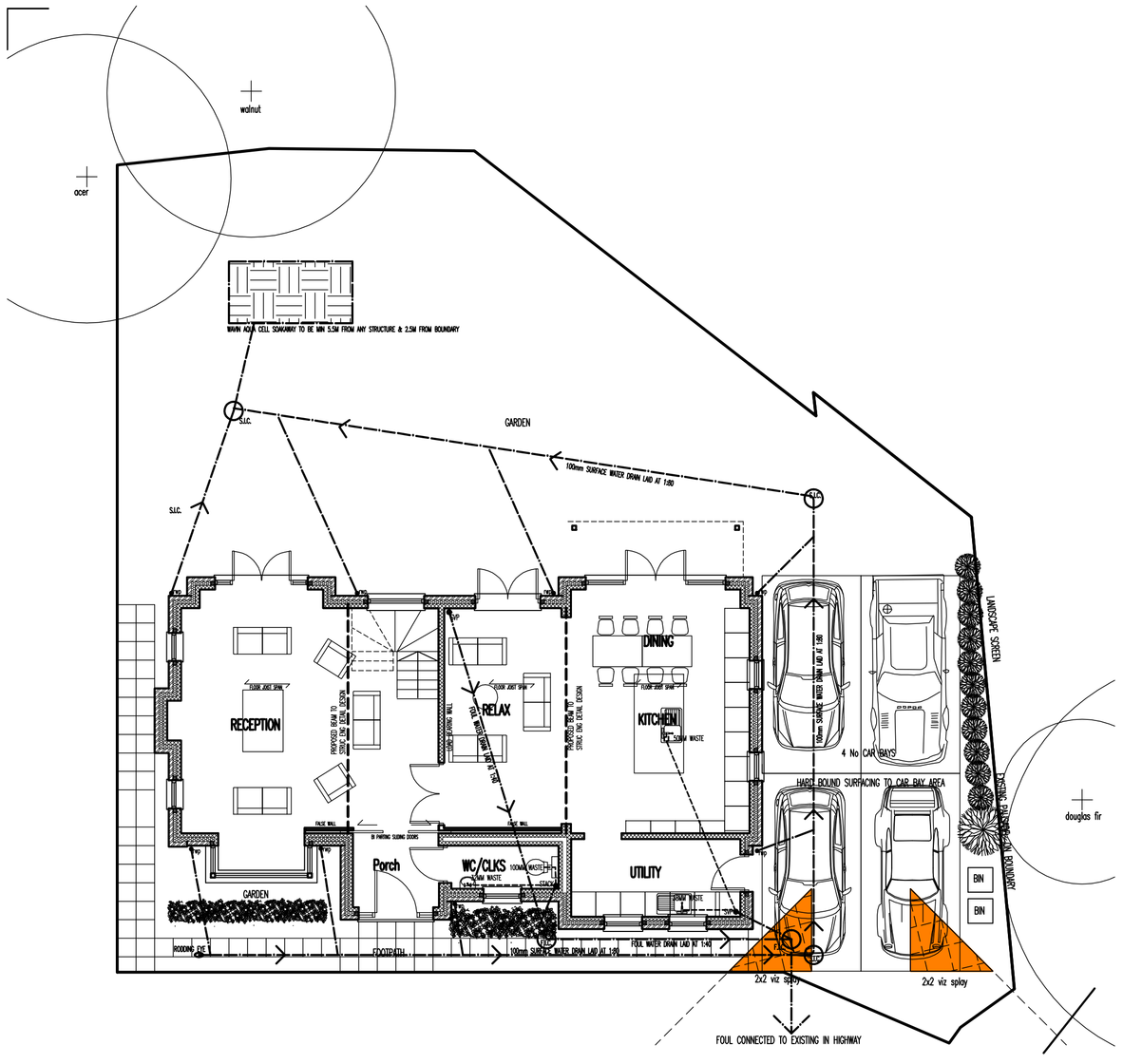

GROUND FLOOR PLAN

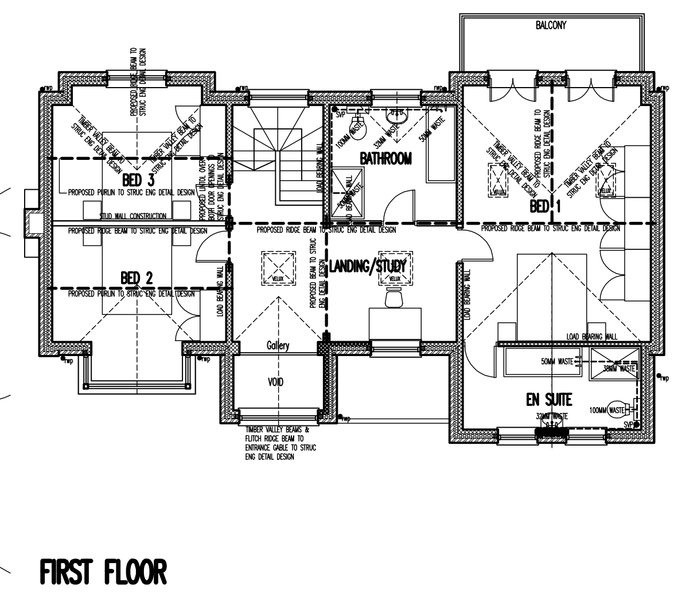

FIRST FLOOR



WEST ELEVATION



NORTH ELEVATION



EAST ELEVATION



SOUTH ELEVATION



SITE PLAN 1:500

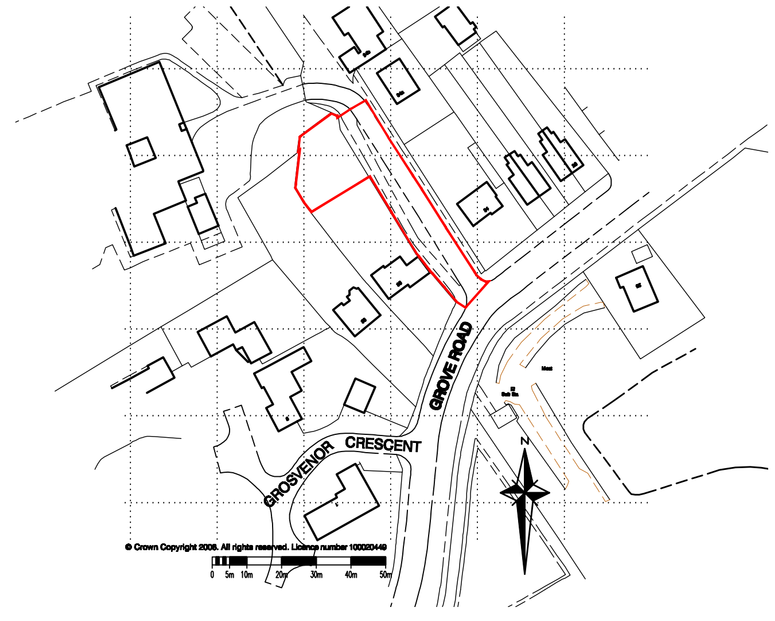

LOCATION PLAN 1:1250

THIS DRAWING IS COPYRIGHT
DIMENSIONS ARE NOT TO BE SCALED FROM THIS DRAWING
ELECTRONIC DATA IS NOT TO BE AMENDED/DELETED WITHOUT AXONBECKETT PERMISSION

REV	DATE	INIT	DESCRIPTION
A	19-09-10	NJA	ACER TREE REMOVED
B	01-10-10	NJA	[illegible]
C	15-10-10	NJA	[illegible]
D	25-10-10	NJA	[illegible]
E	28-10-10	NJA	[illegible]
F	29-10-10	NJA	[illegible]

DISCLAIMLER NOTES:

DRAWING SUBJECT TO FOLLOWING CONDITION

SITE LEVEL SURVEY
MEASURED BUILDING SURVEY
CONFIRMATION OF LEGAL BOUNDARY & EASEMENTS
GROUND INVESTIGATION BY OTHERS
STATUTORY AUTHORITY SERVICES INVESTIGATION
PLANNING AUTHORITY COMMENTS/APPROVAL
HIGHWAY AUTHORITY COMMENTS/APPROVAL
CONSERVATION OFFICER COMMENTS/APPROVAL
FLOOD RISK ASSESMENT
PARTY WALL ACT 1996

AXONBECKETT
ARCHITECTS
MASTERPLANNERS
W5 The Quarters, 65 Druid St,
Hinckley, Leicestershire,
LE10 1QG, England
T: 01455 633556
F: 01455 233773
E: mail@axon-beckett.com
W: www.axon-beckett.com
RIBA Chartered Practice

CLIENT
Mr & Mrs Cleall

PROJECT
Proposed Residential Development
Land to rear of 36 Grove Road
Burbage

STATUS	DATE	
Planning	02-09-10	
DRAWN	CHECKED	SCALE
NJA	dh	1:100/500/125

DRAWING
Proposed Plans and Elevations

DRAWING No.	REVISION
10981-PL01	F