

Housing at Stamford Street, Ratby



Photo Viewpoint 1A: View looking east from Burroughs Road (Restricted By-Way section)



Photo Viewpoint 1B: View looking east from Burroughs Road

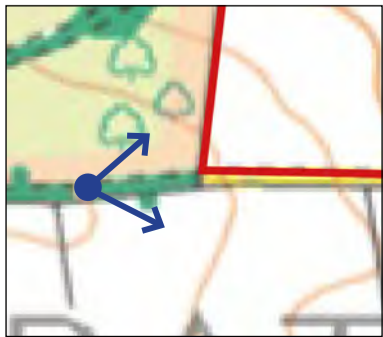


Photo Viewpoint 1A
Date & time of photo: 05 March 2024, 14:52
Camera make & model, & sensor format:
Canon EOS 6D, FFS
Horizontal Field of View: 87°
Direction of View: 86°, bearing from North



Photo Viewpoint 1B
Date & time of photo: 05 March 2024, 14:48
Camera make & model, & sensor format:
Canon EOS 6D, FFS
Horizontal Field of View: 87°
Direction of View: 90°, bearing from North

Printing note: To give the correct viewing distance the sheet should be printed at a scale of 1:1 on A1. To be viewed at comfortable arms length.

Visualisation Type: Type 1
Projection: Cylindrical
Enlargement factor: 100%

This drawing is the property of FPCR Environment and Design Ltd and is issued on the condition it is not reproduced, retained or disclosed to any unauthorised person, either wholly or in part without written consent of FPCR Environment and Design Ltd.



Photo Viewpoint 1C: View looking east from Burroughs Road near ford



Photo Viewpoint 1D: View looking north east from Burroughs Road



Photo Viewpoint 1C
Date & time of photo: 05 March 2024, 14:43
Camera make & model, & sensor format:
Canon EOS 6D, FFS
Horizontal Field of View: 87°
Direction of View: 116°, bearing from North



Photo Viewpoint 1D
Date & time of photo: 05 March 2024, 13:39
Camera make & model, & sensor format:
Canon EOS 6D, FFS
Horizontal Field of View: 87°
Direction of View: 106°, bearing from North

Printing note: To give the correct viewing distance the sheet should be printed at a scale of 1:1 on A1. To be viewed at comfortable arms length.

Visualisation Type: Type 1
Projection: Cylindrical
Enlargement factor: 100%

This drawing is the property of FPCR Environment and Design Ltd and is issued on the condition it is not reproduced, retained or disclosed to any unauthorised person, either wholly or in part without written consent of FPCR Environment and Design Ltd.

Housing at Stamford Street, Ratby

Borroughs Road



Photo Viewpoint 1E: View looking east from Burroughs Road

Recreation Area

Approximate location of site



Photo Viewpoint 2A: View looking west from Burroughs Road, near The Plough Inn



Photo Viewpoint 1E
Date & time of photo: 05 March 2024, 14:06
Camera make & model, & sensor format:
Canon EOS 6D, FFS
Horizontal Field of View: 90°
Direction of View: 80°, bearing from North



Photo Viewpoint 2A
Date & time of photo: 05 March 2024, 13:54
Camera make & model, & sensor format:
Canon EOS 6D, FFS
Horizontal Field of View: 87°
Direction of View: 314°, bearing from North

Printing note: To give the correct viewing distance the sheet should be printed at a scale of 1:1 on A1. To be viewed at comfortable arms length.

Visualisation Type: Type 1
Projection: Cylindrical
Enlargement factor: 100%

This drawing is the property of FPCR Environment and Design Ltd and is issued on the condition it is not reproduced, retained or disclosed to any unauthorised person, either wholly or in part without written consent of FPCR Environment and Design Ltd.



Photo Viewpoint 2B: View looking west from Burroughs Road



Photo Viewpoint 3: View looking west from Public Footpath (R48) adjacent to willow plantation

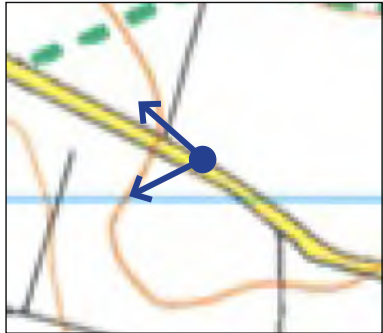


Photo Viewpoint 2B
Date & time of photo: 05 March 2024, 14:02
Camera make & model, & sensor format:
Canon EOS 6D, FFS
Horizontal Field of View: 87°
Direction of View: 284°, bearing from North



Photo Viewpoint 3
Date & time of photo: 05 March 2024, 13:29
Camera make & model, & sensor format:
Canon EOS 6D, FFS
Horizontal Field of View: 87°
Direction of View: 148°, bearing from North

Printing note: To give the correct viewing distance the sheet should be printed at a scale of 1:1 on A1. To be viewed at comfortable arms length.
Visualisation Type: Type 1
Projection: Cylindrical
Enlargement factor: 100%

This drawing is the property of FPCR Environment and Design Ltd and is issued on the condition it is not reproduced, retained or disclosed to any unauthorised person, either wholly or in part without written consent of FPCR Environment and Design Ltd.



Photo Viewpoint 4A: View looking west from Public Footpath (R50) near Stamford Street



Photo Viewpoint 4B: View from Public Footpath (R50) looking east. (Photo taken from field that has outline planning permission for housing)



Photo Viewpoint 4A
Date & time of photo: 05 March 2024, 13:07
Camera make & model, & sensor format:
Canon EOS 6D, FFS
Horizontal Field of View: 87°
Direction of View: 241°, bearing from North



Photo Viewpoint 4B
Date & time of photo: 05 March 2024, 13:14
Camera make & model, & sensor format:
Canon EOS 6D, FFS
Horizontal Field of View: 87°
Direction of View: 148°, bearing from North

Printing note: To give the correct viewing distance the sheet should be printed at a scale of 1:1 on A1. To be viewed at comfortable arms length.

Visualisation Type: Type 1
Projection: Cylindrical
Enlargement factor: 100%

This drawing is the property of FPCR Environment and Design Ltd and is issued on the condition it is not reproduced, retained or disclosed to any unauthorised person, either wholly or in part without written consent of FPCR Environment and Design Ltd.



Photo Viewpoint 5: View looking west from edge of Stamford Street, Ratby



Photo Viewpoint 6A: View looking south west from Public Footpath (R48) on the edge of Stamford Street



Photo Viewpoint 5
Date & time of photo: 05 March 2024, 13:06
Camera make & model, & sensor format:
Canon EOS 6D, FFS
Horizontal Field of View: 87°
Direction of View: 271°, bearing from North



Photo Viewpoint 6A
Date & time of photo: 05 March 2024, 13:49
Camera make & model, & sensor format:
Canon EOS 6D, FFS
Horizontal Field of View: 87°
Direction of View: 238°, bearing from North

Printing note: To give the correct viewing distance the sheet should be printed at a scale of 1:1 on A1. To be viewed at comfortable arms length.

Visualisation Type: Type 1
Projection: Cylindrical
Enlargement factor: 100%

This drawing is the property of FPCR Environment and Design Ltd and is issued on the condition it is not reproduced, retained or disclosed to any unauthorised person, either wholly or in part without written consent of FPCR Environment and Design Ltd.



Photo Viewpoint 6B: View looking west from Public Footpath (R48)



Photo Viewpoint 6C: View looking north from Public Footpath (R48) near Burroughs Road



Photo Viewpoint 6B
Date & time of photo: 05 March 2024, 13:42
Camera make & model, & sensor format:
Canon EOS 6D, FFS
Horizontal Field of View: 87°
Direction of View: 270°, bearing from North

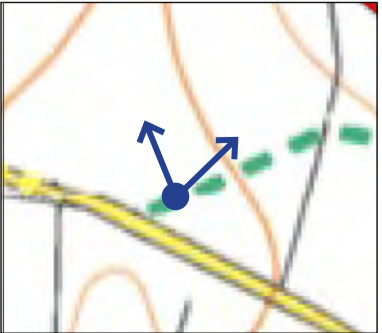


Photo Viewpoint 6C
Date & time of photo: 05 March 2024, 13:42
Camera make & model, & sensor format:
Canon EOS 6D, FFS
Horizontal Field of View: 87°
Direction of View: 20°, bearing from North

Printing note: To give the correct viewing distance the sheet should be printed at a scale of 1:1 on A1. To be viewed at comfortable arms length.

Visualisation Type: Type 1
Projection: Cylindrical
Enlargement factor: 100%

This drawing is the property of FPCR Environment and Design Ltd and is issued on the condition it is not reproduced, retained or disclosed to any unauthorised person, either wholly or in part without written consent of FPCR Environment and Design Ltd.