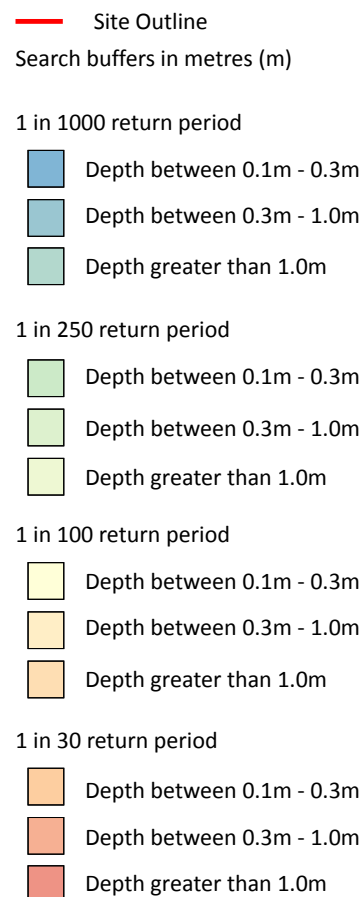
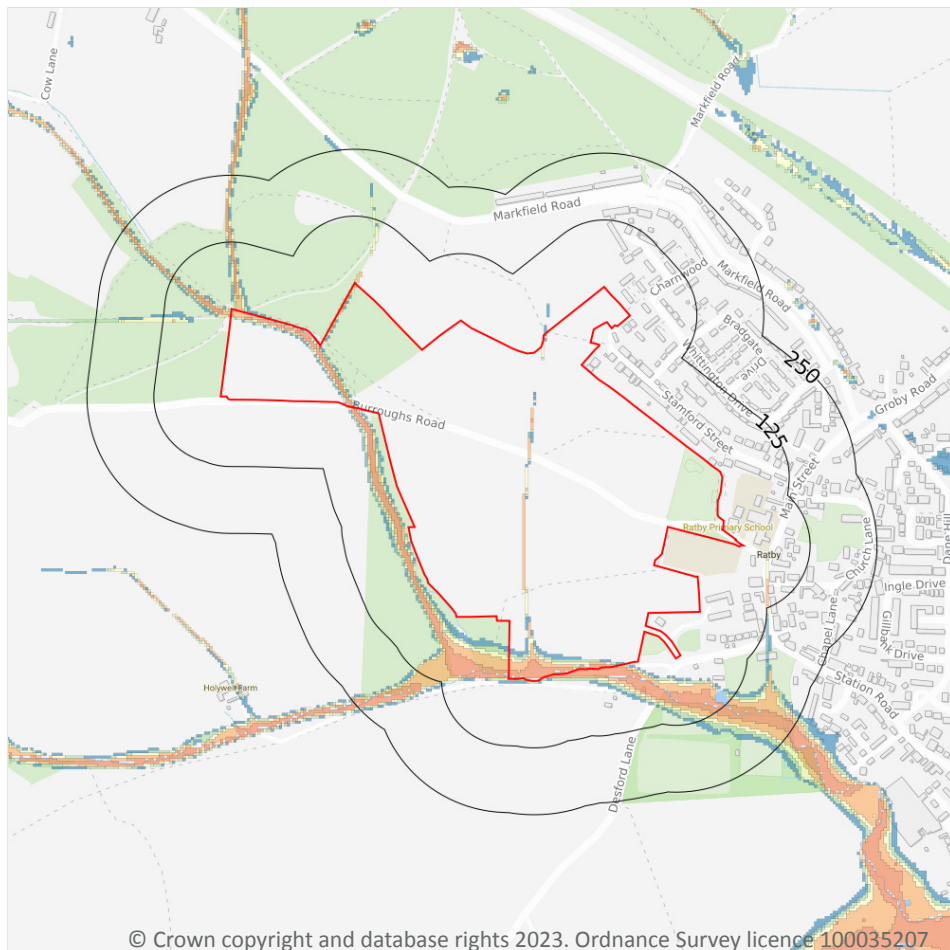


8 Surface water flooding



8.1 Surface water flooding

Highest risk on site

1 in 30 year, 0.3m - 1.0m

Highest risk within 50m

1 in 30 year, 0.3m - 1.0m

Ambiental Risk Analytics surface water (pluvial) FloodMap identifies areas likely to flood as a result of extreme rainfall events, i.e. land naturally vulnerable to surface water ponding or flooding. This data set was produced by simulating 1 in 30 year, 1 in 100 year, 1 in 250 year and 1 in 1,000 year rainfall events. Modern urban drainage systems are typically built to cope with rainfall events between 1 in 20 and 1 in 30 years, though some older ones may flood in a 1 in 5 year rainfall event.

Features are displayed on the Surface water flooding map on [page 57](#) >

The data shown on the map and in the table above shows the highest likelihood of flood events happening at the site. Lower likelihood events may have greater flood depths and hence a greater potential impact on a site.

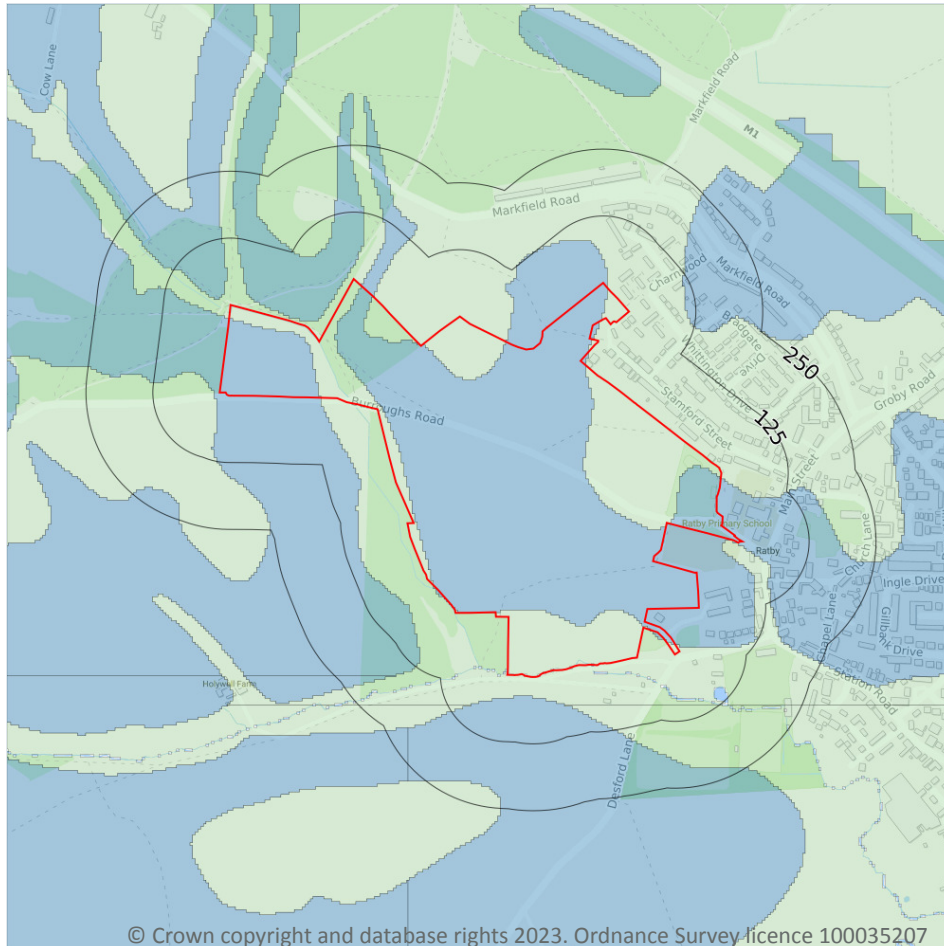
The table below shows the maximum flood depths for a range of return periods for the site.

Return period	Maximum modelled depth
1 in 1000 year	Greater than 1.0m
1 in 250 year	Greater than 1.0m
1 in 100 year	Between 0.3m and 1.0m
1 in 30 year	Between 0.3m and 1.0m

This data is sourced from Ambiantal Risk Analytics.



9 Groundwater flooding



© Crown copyright and database rights 2023. Ordnance Survey licence 100035207

— Site Outline
Search buffers in metres (m)

- High
- Moderate - High
- Moderate
- Low
- Negligible

9.1 Groundwater flooding

Highest risk on site

Low

Highest risk within 50m

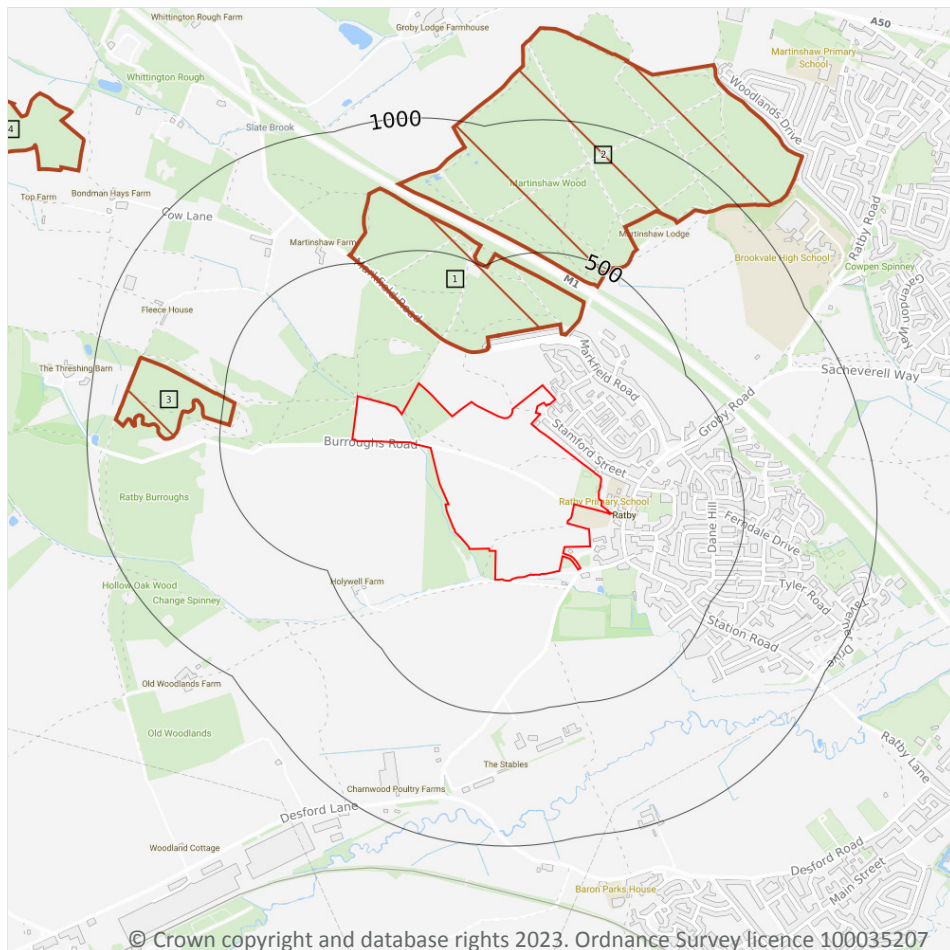
Low

Groundwater flooding is caused by unusually high groundwater levels. It occurs when the water table rises above the ground surface or within underground structures such as basements or cellars. Groundwater flooding tends to exhibit a longer duration than surface water flooding, possibly lasting for weeks or months, and as a result it can cause significant damage to property. This risk assessment is based on a 1 in 100 year return period and a 5m Digital Terrain Model (DTM).

Features are displayed on the Groundwater flooding map on [page 59](#) >

This data is sourced from Ambiantal Risk Analytics.

10 Environmental designations



- Site Outline
- Search buffers in metres (m)
- Sites of Special Scientific Interest (SSSI)
- Designated Ancient Woodland

10.1 Sites of Special Scientific Interest (SSSI)

Records within 2000m

1

Sites providing statutory protection for the best examples of UK flora, fauna, or geological or physiographical features. Originally notified under the National Parks and Access to the Countryside Act 1949, SSSIs were re-notified under the Wildlife and Countryside Act 1981. Improved provisions for the protection and management of SSSIs were introduced by the Countryside and Rights of Way Act 2000 (in England and Wales) and (in Scotland) by the Nature Conservation (Scotland) Act 2004 and the Wildlife and Natural Environment (Scotland) Act 2010.

Features are displayed on the Environmental designations map on [page 60](#) >

ID	Location	Name	Data source
-	1683m NE	Groby Pool and Woods	Natural England



This data is sourced from Natural England, Natural Resources Wales and Scottish Natural Heritage.

10.2 Conserved wetland sites (Ramsar sites)

Records within 2000m

0

Ramsar sites are designated under the Convention on Wetlands of International Importance, agreed in Ramsar, Iran, in 1971. They cover all aspects of wetland conservation and wise use, recognizing wetlands as ecosystems that are extremely important for biodiversity conservation in general and for the well-being of human communities. These sites cover a broad definition of wetland; marsh, fen, peatland or water, whether natural or artificial, permanent or temporary, with water that is static or flowing, fresh, brackish or salt, and even some marine areas.

This data is sourced from Natural England, Natural Resources Wales and Scottish Natural Heritage.

10.3 Special Areas of Conservation (SAC)

Records within 2000m

0

Areas which have been identified as best representing the range and variety within the European Union of habitats and (non-bird) species listed on Annexes I and II to the Directive. SACs are designated under the EC Habitats Directive.

This data is sourced from Natural England, Natural Resources Wales and Scottish Natural Heritage.

10.4 Special Protection Areas (SPA)

Records within 2000m

0

Sites classified by the UK Government under the EC Birds Directive, SPAs are areas of the most important habitat for rare (listed on Annex I to the Directive) and migratory birds within the European Union.

This data is sourced from Natural England, Natural Resources Wales and Scottish Natural Heritage.

10.5 National Nature Reserves (NNR)

Records within 2000m

0

Sites containing examples of some of the most important natural and semi-natural terrestrial and coastal ecosystems in Great Britain. They are managed to conserve their habitats, provide special opportunities for scientific study or to provide public recreation compatible with natural heritage interests.

This data is sourced from Natural England, Natural Resources Wales and Scottish Natural Heritage.



10.6 Local Nature Reserves (LNR)

Records within 2000m**0**

Sites managed for nature conservation, and to provide opportunities for research and education, or simply enjoying and having contact with nature. They are declared by local authorities under the National Parks and Access to the Countryside Act 1949 after consultation with the relevant statutory nature conservation agency.

This data is sourced from Natural England, Natural Resources Wales and Scottish Natural Heritage.

10.7 Designated Ancient Woodland

Records within 2000m**5**

Ancient woodlands are classified as areas which have been wooded continuously since at least 1600 AD. This includes semi-natural woodland and plantations on ancient woodland sites. 'Wooded continuously' does not mean there is or has previously been continuous tree cover across the whole site, and not all trees within the woodland have to be old.

Features are displayed on the Environmental designations map on [page 60 >](#)

ID	Location	Name	Woodland Type
1	188m N	Unknown	Ancient Replanted Woodland
2	422m NE	Martinshaw Wood	Ancient Replanted Woodland
3	457m W	Ratby Burroughs	Ancient & Semi-Natural Woodland
4	1352m NW	Great Wood	Ancient & Semi-Natural Woodland
-	1980m NE	Lady Hay Wood	Ancient & Semi-Natural Woodland

This data is sourced from Natural England, Natural Resources Wales and Scottish Natural Heritage.

10.8 Biosphere Reserves

Records within 2000m**0**

Biosphere Reserves are internationally recognised by UNESCO as sites of excellence to balance conservation and socioeconomic development between nature and people. They are recognised under the Man and the Biosphere (MAB) Programme with the aim of promoting sustainable development founded on the work of the local community.

This data is sourced from Natural England, Natural Resources Wales and Scottish Natural Heritage.



10.9 Forest Parks

Records within 2000m

0

These are areas managed by the Forestry Commission designated on the basis of recreational, conservation or scenic interest.

This data is sourced from the Forestry Commission.

10.10 Marine Conservation Zones

Records within 2000m

0

A type of marine nature reserve in UK waters established under the Marine and Coastal Access Act (2009). They are designated with the aim to protect nationally important, rare or threatened habitats and species.

This data is sourced from Natural England, Natural Resources Wales and Scottish Natural Heritage.

10.11 Green Belt

Records within 2000m

0

Areas designated to prevent urban sprawl by keeping land permanently open.

This data is sourced from the Ministry of Housing, Communities and Local Government.

10.12 Proposed Ramsar sites

Records within 2000m

0

Ramsar sites are areas listed as a Wetland of International Importance under the Convention on Wetlands of International Importance especially as Waterfowl Habitat (the Ramsar Convention) 1971. The sites here supplied have a status of 'Proposed' having been identified for potential adoption under the framework.

This data is sourced from Natural England.

10.13 Possible Special Areas of Conservation (pSAC)

Records within 2000m

0

Special Areas of Conservation are areas which have been identified as best representing the range and variety within the European Union of habitats and (non-bird) species listed on Annexes I and II to the Directive. SACs are designated under the EC Habitats Directive. Those sites supplied here are those with a status of 'Possible' having been identified for potential adoption under the framework.

This data is sourced from Natural England and Natural Resources Wales.



10.14 Potential Special Protection Areas (pSPA)

Records within 2000m**0**

Special Protection Areas (SPAs) are areas designated (or 'classified') under the European Union Wild Birds Directive for the protection of nationally and internationally important populations of wild birds. Those sites supplied here are those with a status of 'Potential' having been identified for potential adoption under the framework.

This data is sourced from Natural England.

10.15 Nitrate Sensitive Areas

Records within 2000m**0**

Areas where nitrate concentrations in drinking water sources exceeded or was at risk of exceeding the limit of 50 mg/l set by the 1980 EC Drinking Water Directive. Voluntary agricultural measures as a means of reducing the levels of nitrate were introduced by DEFRA as MAFF, with payments being made to farmers who complied. The scheme was started as a pilot in 1990 in ten areas, later implemented within 32 areas. The scheme was closed to further new entrants in 1998, although existing agreements continued for their full term. All Nitrate Sensitive Areas fell within the areas designated as Nitrate Vulnerable Zones (NVZs) in 1996 under the EC Nitrate Directive (91/676/EEC).

This data is sourced from Natural England.

10.16 Nitrate Vulnerable Zones

Records within 2000m**3**

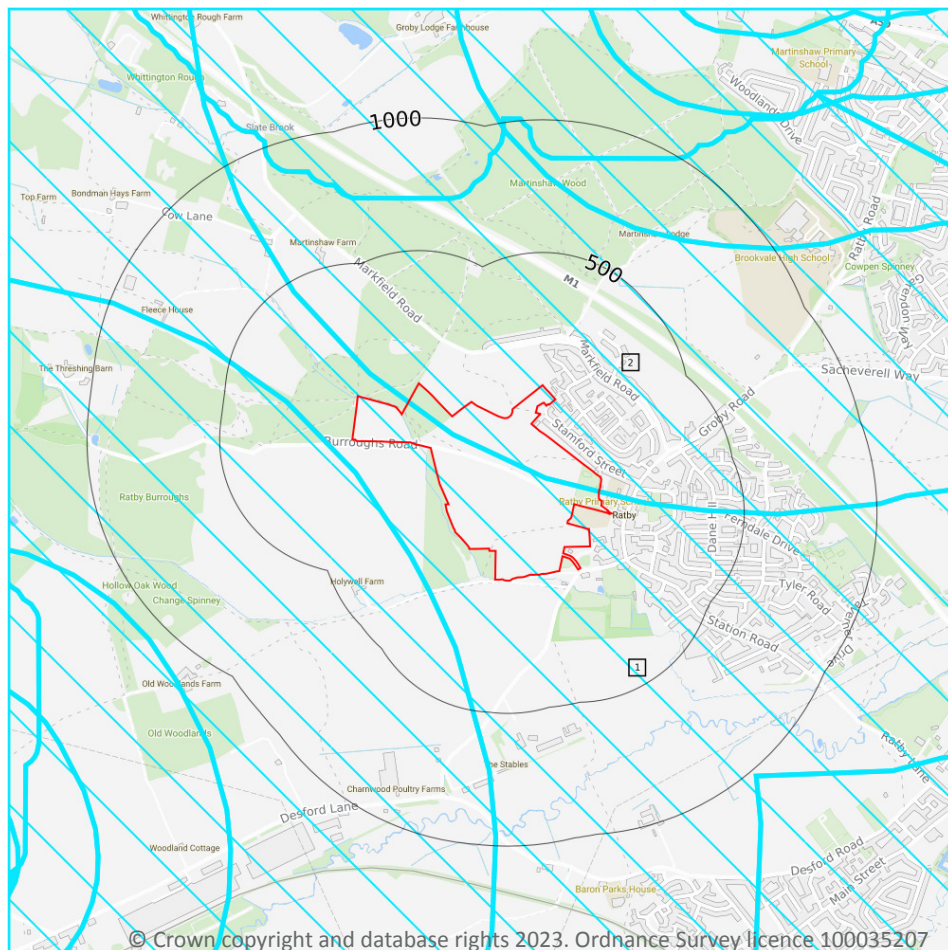
Areas at risk from agricultural nitrate pollution designated under the EC Nitrate Directive (91/676/EEC). These are areas of land that drain into waters polluted by nitrates. Farmers operating within these areas have to follow mandatory rules to tackle nitrate loss from agriculture.

Location	Name	Type	NVZ ID	Status
On site	SOAR R NVZ	Surface Water	309	Existing
On site	SOAR R NVZ	Surface Water	309	Existing
689m N	Grobby Pool Eutrophic lake NVZ	Eutrophic Water	102	Existing

This data is sourced from Natural England and Natural Resources Wales.



SSSI Impact Zones and Units



- Site Outline
- Search buffers in metres (m)
- SSSI Impact Risk Zones
- SSSI Units
- Not recorded
- Favourable
- Unfavourable - Recovering
- Unfavourable - No change
- Unfavourable - Declining
- Partially destroyed
- Destroyed

10.17 SSSI Impact Risk Zones

Records on site

2

Developed to allow rapid initial assessment of the potential risks to SSSIs posed by development proposals. They define zones around each SSSI which reflect the particular sensitivities of the features for which it is notified and indicate the types of development proposal which could potentially have adverse impacts.

Features are displayed on the SSSI Impact Zones and Units map on [page 65 >](#)

ID	Location	Type of developments requiring consultation
1	On site	<p>Infrastructure - Airports, helipads and other aviation proposals.</p> <p>Minerals, Oil and Gas - Planning applications for quarries, including: new proposals, Review of Minerals Permissions (ROMP), extensions, variations to conditions etc. Oil & gas exploration/extraction.</p> <p>Air pollution - Livestock & poultry units with floorspace > 500m², slurry lagoons & digestate stores > 750m², manure stores > 3500t.</p>



ID	Location	Type of developments requiring consultation
2	On site	<p>Infrastructure - Pipelines and underground cables, pylons and overhead cables. Any transport proposal including road, rail and by water (excluding routine maintenance). Airports, helipads and other aviation proposals.</p> <p>Minerals, Oil and Gas - Planning applications for quarries, including: new proposals, Review of Minerals Permissions (ROMP), extensions, variations to conditions etc. Oil & gas exploration/extraction.</p> <p>Air pollution - Any industrial/agricultural development that could cause AIR POLLUTION (incl: industrial processes, livestock & poultry units with floorspace > 500m², slurry lagoons & digestate stores > 200m², manure stores > 250t).</p> <p>Combustion - General combustion processes >20MW energy input. Incl: energy from waste incineration, other incineration, landfill gas generation plant, pyrolysis/gasification, anaerobic digestion, sewage treatment works, other incineration/ combustion</p> <p>Waste - Landfill. Incl: inert landfill, non-hazardous landfill, hazardous landfill.</p> <p>Composting - Any composting proposal with more than 75000 tonnes maximum annual operational throughput. Incl: open windrow composting, in-vessel composting, anaerobic digestion, other waste management</p> <p>Water supply - Large infrastructure such as warehousing / industry where total net additional gross internal floorspace following development is 1,000m² or more.</p>

This data is sourced from Natural England.

10.18 SSSI Units

Records within 2000m	2
-----------------------------	----------

Divisions of SSSIs used to record management and condition details. Units are the smallest areas for which Natural England gives a condition assessment, however, the size of units varies greatly depending on the types of management and the conservation interest.

Features are displayed on the SSSI Impact Zones and Units map on [page 65 >](#)

ID: -
 Location: 1683m NE
 SSSI name: Groby Pool and Woods
 Unit name: Slate Wood West
 Broad habitat: Broadleaved, Mixed And Yew Woodland - Lowland
 Condition: Favourable
 Reportable features:

Feature name	Feature condition	Date of assessment
Wet woodland	Favourable	06/02/2015



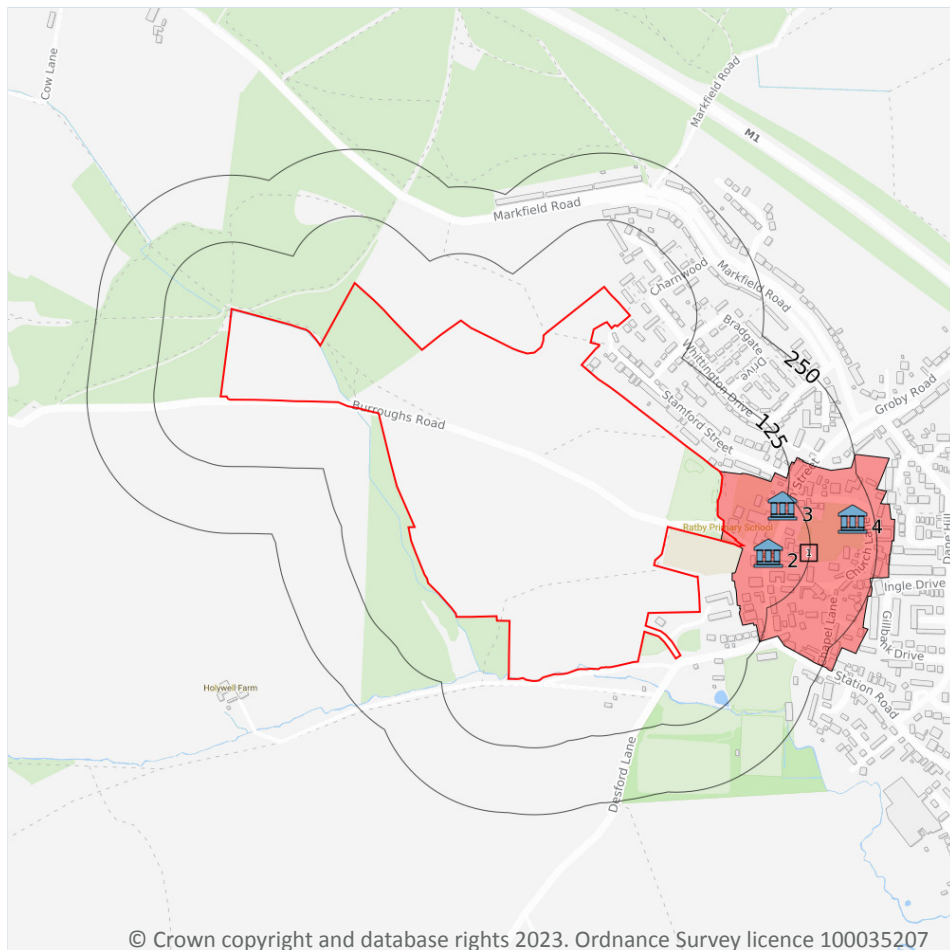
ID: -
Location: 1849m NE
SSSI name: Groby Pool and Woods
Unit name: Slate Wood East
Broad habitat: Broadleaved, Mixed And Yew Woodland - Lowland
Condition: Favourable
Reportable features:

Feature name	Feature condition	Date of assessment
Lowland fens, including basin, flood-plain, open water transition and valley fens	Favourable	06/02/2015
Wet woodland	Favourable	06/02/2015

This data is sourced from Natural England and Natural Resources Wales.



11 Visual and cultural designations



- Site Outline
- Search buffers in metres (m)
- Listed buildings
- Conservation areas
- Conservation areas - no data
- National Parks
- Areas of Outstanding Natural Beauty
- Registered parks and gardens
- Scheduled Monuments
- World Heritage Sites

11.1 World Heritage Sites

Records within 250m

0

Sites designated for their globally important cultural or natural interest requiring appropriate management and protection measures. World Heritage Sites are designated to meet the UK's commitments under the World Heritage Convention.

This data is sourced from Historic England, Cadw and Historic Environment Scotland.

11.2 Area of Outstanding Natural Beauty

Records within 250m**0**

Areas of Outstanding Natural Beauty (AONB) are conservation areas, chosen because they represent 18% of the finest countryside. Each AONB has been designated for special attention because of the quality of their flora, fauna, historical and cultural associations, and/or scenic views. The National Parks and Access to the Countryside Act of 1949 created AONBs and the Countryside and Rights of Way Act, 2000 added further regulation and protection. There are likely to be restrictions to some developments within these areas.

This data is sourced from Natural England, Natural Resources Wales and Scottish Natural Heritage.

11.3 National Parks

Records within 250m**0**

In England and Wales, the purpose of National Parks is to conserve and enhance landscapes within the countryside whilst promoting public enjoyment of them and having regard for the social and economic well-being of those living within them. In Scotland National Parks have the additional purpose of promoting the sustainable use of the natural resources of the area and the sustainable social and economic development of its communities. The National Parks and Access to the Countryside Act 1949 established the National Park designation in England and Wales, and The National Parks (Scotland) Act 2000 in Scotland.

This data is sourced from Natural England, Natural Resources Wales and the Scottish Government.

11.4 Listed Buildings

Records within 250m**3**

Buildings listed for their special architectural or historical interest. Building control in the form of 'listed building consent' is required in order to make any changes to that building which might affect its special interest. Listed buildings are graded to indicate their relative importance, however building controls apply to all buildings equally, irrespective of their grade, and apply to the interior and exterior of the building in its entirety, together with any curtilage structures.

Features are displayed on the Visual and cultural designations map on [page 68 >](#)

ID	Location	Name	Grade	Reference Number	Listed date
2	48m E	War Memorial	II	1385705	26/11/1996
3	104m E	Orchard Cottage	II	1320290	13/03/1989
4	210m E	Church Of St Philip And St James	II*	1074093	07/11/1966

This data is sourced from Historic England, Cadw and Historic Environment Scotland.



11.5 Conservation Areas

Records within 250m

1

Local planning authorities are obliged to designate as conservation areas any parts of their own area that are of special architectural or historic interest, the character and appearance of which it is desirable to preserve or enhance. Designation of a conservation area gives broader protection than the listing of individual buildings. All the features within the area, listed or otherwise, are recognised as part of its character. Conservation area designation is the means of recognising the importance of all factors and of ensuring that planning decisions address the quality of the landscape in its broadest sense.

Features are displayed on the Visual and cultural designations map on [page 68](#) >

ID	Location	Name	District	Date of designation
1	On site	Ratby	Hinckley and Bosworth	17/02/1987

This data is sourced from Historic England, Cadw and Historic Environment Scotland.

11.6 Scheduled Ancient Monuments

Records within 250m

0

A scheduled monument is an historic building or site that is included in the Schedule of Monuments kept by the Secretary of State for Digital, Culture, Media and Sport. The regime is set out in the Ancient Monuments and Archaeological Areas Act 1979. The Schedule of Monuments has c.20,000 entries and includes sites such as Roman remains, burial mounds, castles, bridges, earthworks, the remains of deserted villages and industrial sites. Monuments are not graded, but all are, by definition, considered to be of national importance.

This data is sourced from Historic England, Cadw and Historic Environment Scotland.

11.7 Registered Parks and Gardens

Records within 250m

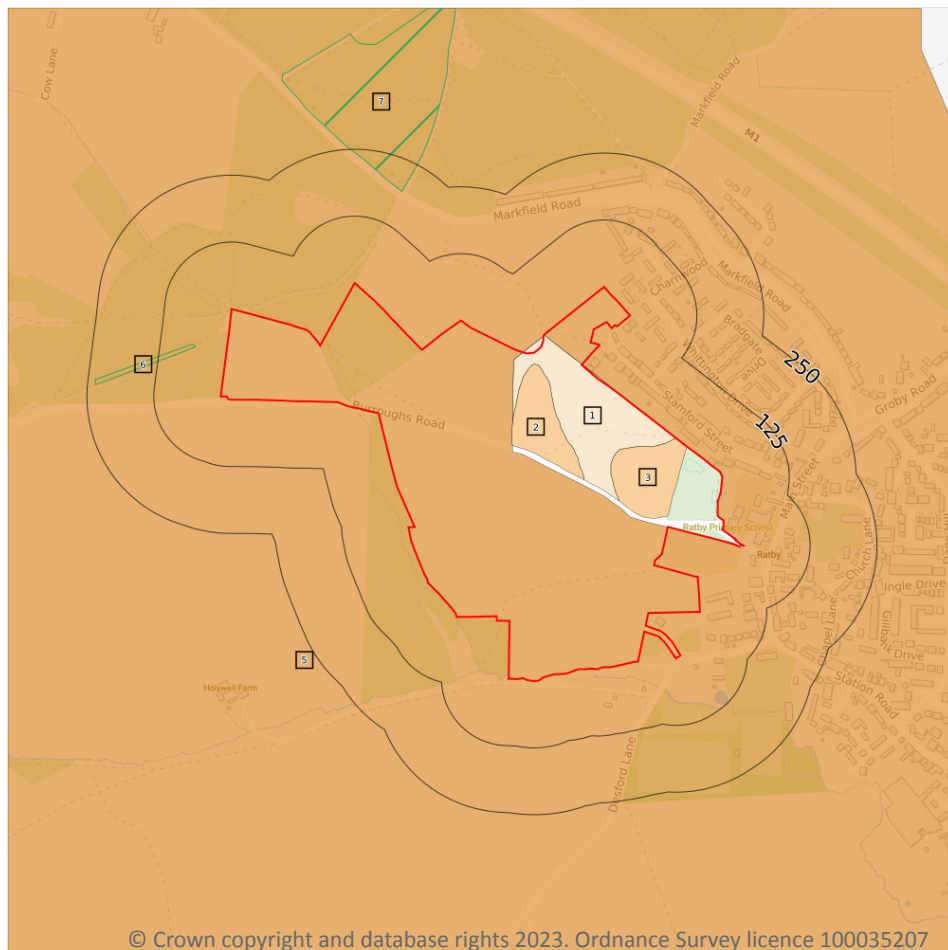
0

Parks and gardens assessed to be of particular interest and of special historic interest. The emphasis being on 'designed' landscapes, rather than on planting or botanical importance. Registration is a 'material consideration' in the planning process, meaning that planning authorities must consider the impact of any proposed development on the special character of the landscape.

This data is sourced from Historic England, Cadw and Historic Environment Scotland.



12 Agricultural designations



- Site Outline
- Search buffers in metres (m)
- Grade 1 - excellent quality
- Grade 2 - very good quality
- Grade 3 - good to moderate quality
- Grade 3a - good quality
- Grade 3b - moderate quality
- Grade 4 - poor quality
- Grade 5 - very poor quality
- Non-agricultural land
- Urban land
- Exclusion land
- Tree felling licences
- Open Access land

12.1 Agricultural Land Classification

Records within 250m

4

Classification of the quality of agricultural land taking into consideration multiple factors including climate, physical geography and soil properties. It should be noted that the categories for the grading of agricultural land are not consistent across England, Wales and Scotland.

Features are displayed on the Agricultural designations map on [page 71](#) >

ID	Location	Classification	Description
1	On site	Grade 3b	Moderate quality agricultural land. Land capable of producing moderate yields of a narrow range of crops, principally cereals and grass or lower yields of a wider range of crops or high yields of grass which can be grazed or harvested over most of the year.

ID	Location	Classification	Description
2	On site	Grade 3a	Good quality agricultural land. Land capable of consistently producing moderate to high yields of a narrow range of arable crops, especially cereals, or moderate yields of a wide range of crops including cereals, grass, oilseed rape, potatoes, sugar beet and the less demanding horticultural crops.
3	On site	Grade 3a	Good quality agricultural land. Land capable of consistently producing moderate to high yields of a narrow range of arable crops, especially cereals, or moderate yields of a wide range of crops including cereals, grass, oilseed rape, potatoes, sugar beet and the less demanding horticultural crops.
5	On site	Grade 3	Good to moderate quality agricultural land. Land with moderate limitations which affect the choice of crops, timing and type of cultivation, harvesting or the level of yield. Where more demanding crops are grown yields are generally lower or more variable than on land in Grades 1 and 2.

This data is sourced from Natural England.

12.2 Open Access Land

Records within 250m

0

The Countryside and Rights of Way Act 2000 (CROW Act) gives a public right of access to land without having to use paths. Access land includes mountains, moors, heaths and downs that are privately owned. It also includes common land registered with the local council and some land around the England Coast Path. Generally permitted activities on access land are walking, running, watching wildlife and climbing.

This data is sourced from Natural England and Natural Resources Wales.

12.3 Tree Felling Licences

Records within 250m

2

Felling Licence Application (FLA) areas approved by Forestry Commission England. Anyone wishing to fell trees must ensure that a licence or permission under a grant scheme has been issued by the Forestry Commission before any felling is carried out or that one of the exceptions apply.

Features are displayed on the Agricultural designations map on [page 71](#) >

ID	Location	Description	Reference	Application date
6	59m W	Selective Fell/Thin (Unconditional)	017/176/15-16	11/08/2015
7	193m N	Selective Fell/Thin (Unconditional)	014/2/08-09	14/04/2008

This data is sourced from the Forestry Commission.



12.4 Environmental Stewardship Schemes

Records within 250m

0

Environmental Stewardship covers a range of schemes that provide financial incentives to farmers, foresters and land managers to look after and improve the environment. The schemes identified may be historical schemes that have now expired, or may still be active.

This data is sourced from Natural England.

12.5 Countryside Stewardship Schemes

Records within 250m

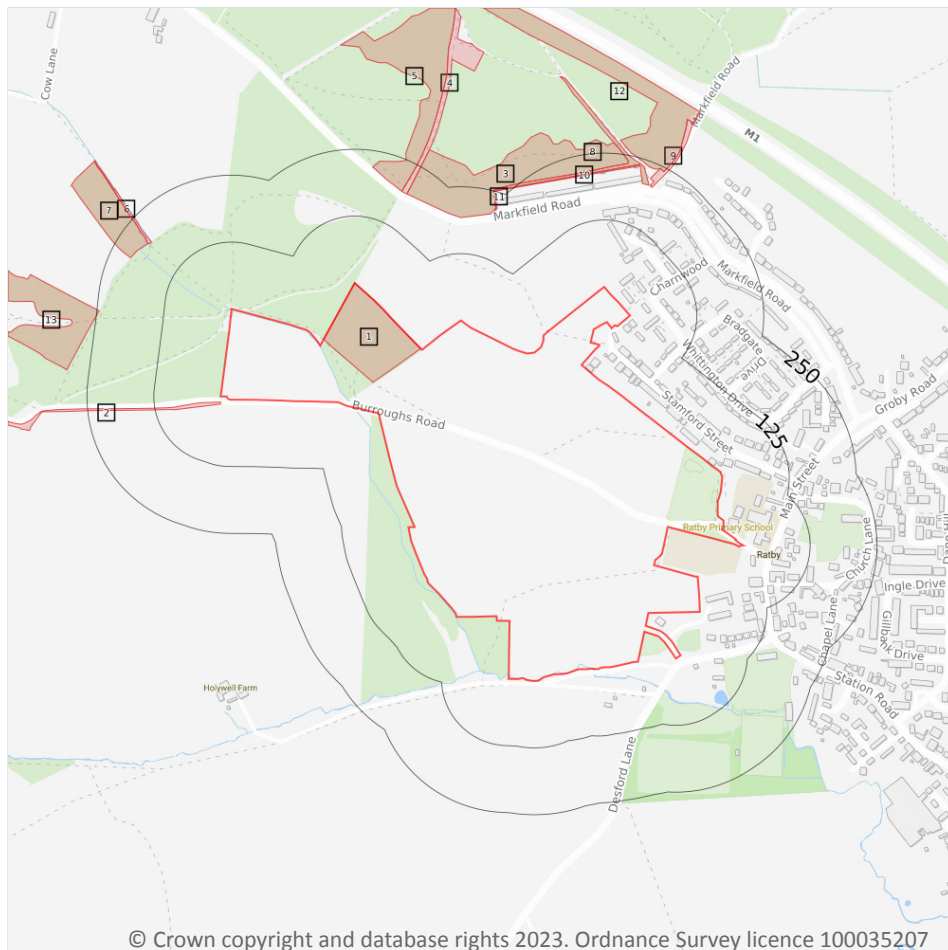
0

Countryside Stewardship covers a range of schemes that provide financial incentives to farmers, foresters and land managers to look after and improve the environment. Main objectives are to improve the farmed environment for wildlife and to reduce diffuse water pollution.

This data is sourced from Natural England.



13 Habitat designations



- Site Outline
- Search buffers in metres (m)
- Priority Habitat Inventory
- Open Mosaic Habitat
- Limestone Pavement Orders
- Habitat Networks
- Primary Habitat
- Restorable Habitat
- Associated Habitats
- Habitat Restoration-Creation
- Network Enhancement Zone 1
- Network Enhancement Zone 2

13.1 Priority Habitat Inventory

Records within 250m

13

Habitats of principal importance as named under Natural Environment and Rural Communities Act (2006) Section 41.

Features are displayed on the Habitat designations map on [page 74 >](#)

ID	Location	Main Habitat	Other habitats
1	On site	Deciduous woodland	Main habitat: DWOOD (INV > 50%)
2	10m W	Deciduous woodland	Main habitat: DWOOD (INV > 50%)
3	192m N	Deciduous woodland	Main habitat: DWOOD (INV > 50%)
4	192m N	Deciduous woodland	Main habitat: DWOOD (INV > 50%)



ID	Location	Main Habitat	Other habitats
5	193m N	Deciduous woodland	Main habitat: DWOOD (INV > 50%)
6	195m NW	Deciduous woodland	Main habitat: DWOOD (INV > 50%)
7	199m NW	Deciduous woodland	Main habitat: DWOOD (INV > 50%)
8	206m NE	Deciduous woodland	Main habitat: DWOOD (INV > 50%)
9	207m NE	Deciduous woodland	Main habitat: DWOOD (INV > 50%)
10	211m N	Deciduous woodland	Main habitat: DWOOD (INV > 50%)
11	216m N	Deciduous woodland	Main habitat: DWOOD (INV > 50%)
12	240m NE	Deciduous woodland	Main habitat: DWOOD (INV > 50%)
13	246m W	Deciduous woodland	Main habitat: DWOOD (INV > 50%)

This data is sourced from Natural England.

13.2 Habitat Networks

Records within 250m

0

Habitat networks for 18 priority habitat networks (based primarily, but not exclusively, on the priority habitat inventory) and areas suitable for the expansion of networks through restoration and habitat creation.

This data is sourced from Natural England.

13.3 Open Mosaic Habitat

Records within 250m

0

Sites verified as Open Mosaic Habitat. Mosaic habitats are brownfield sites that are identified under the UK Biodiversity Action Plan as a priority habitat due to the habitat variation within a single site, supporting an array of invertebrates.

This data is sourced from Natural England.

13.4 Limestone Pavement Orders

Records within 250m

0

Limestone pavements are outcrops of limestone where the surface has been worn away by natural means over millennia. These rocks have the appearance of paving blocks, hence their name. Not only do they have geological interest, they also provide valuable habitats for wildlife. These habitats are threatened due to their removal for use in gardens and water features. Many limestone pavements have been designated as SSSIs which affords them some protection. In addition, Section 34 of the Wildlife and Countryside Act 1981 gave



them additional protection via the creation of Limestone Pavement Orders, which made it a criminal offence to remove any part of the outcrop. The associated Limestone Pavement Priority Habitat is part of the UK Biodiversity Action Plan priority habitat in England.

This data is sourced from Natural England.

