

ID	Location	Summary	Soil / surface	Superficial geology	Bedrock geology
1	On site	Summary Classification: Secondary superficial aquifer - Medium Vulnerability Combined classification: Productive Bedrock Aquifer, Productive Superficial Aquifer	Leaching class: Low Infiltration value: <40% Dilution value: <300mm/year	Vulnerability: Medium Aquifer type: Secondary Thickness: 3-10m Patchiness value: <90% Recharge potential: Low	Vulnerability: Medium Aquifer type: Secondary Flow mechanism: Well connected fractures
2	On site	Summary Classification: Secondary superficial aquifer - Medium Vulnerability Combined classification: Productive Bedrock Aquifer, Productive Superficial Aquifer	Leaching class: Low Infiltration value: <40% Dilution value: <300mm/year	Vulnerability: Medium Aquifer type: Secondary Thickness: 3-10m Patchiness value: <90% Recharge potential: Low	Vulnerability: Medium Aquifer type: Secondary Flow mechanism: Well connected fractures
3	On site	Summary Classification: Secondary bedrock aquifer - Medium Vulnerability Combined classification: Productive Bedrock Aquifer, Productive Superficial Aquifer	Leaching class: Low Infiltration value: <40% Dilution value: 300-550mm/year	Vulnerability: Low Aquifer type: Secondary Thickness: 3-10m Patchiness value: <90% Recharge potential: No Data	Vulnerability: Medium Aquifer type: Secondary Flow mechanism: Well connected fractures
4	On site	Summary Classification: Secondary bedrock aquifer - High Vulnerability Combined classification: Productive Bedrock Aquifer, Productive Superficial Aquifer	Leaching class: Intermediate Infiltration value: <40% Dilution value: 300-550mm/year	Vulnerability: Medium Aquifer type: Secondary Thickness: <3m Patchiness value: <90% Recharge potential: No Data	Vulnerability: High Aquifer type: Secondary Flow mechanism: Well connected fractures
5	On site	Summary Classification: Secondary superficial aquifer - Medium Vulnerability Combined classification: Productive Bedrock Aquifer, Productive Superficial Aquifer	Leaching class: Low Infiltration value: <40% Dilution value: <300mm/year	Vulnerability: Medium Aquifer type: Secondary Thickness: 3-10m Patchiness value: <90% Recharge potential: Low	Vulnerability: Medium Aquifer type: Secondary Flow mechanism: Well connected fractures
6	On site	Summary Classification: Secondary bedrock aquifer - High Vulnerability Combined classification: Productive Bedrock Aquifer, No Superficial Aquifer	Leaching class: Intermediate Infiltration value: <40% Dilution value: 300-550mm/year	Vulnerability: - Aquifer type: - Thickness: <3m Patchiness value: <90% Recharge potential: No Data	Vulnerability: High Aquifer type: Secondary Flow mechanism: Well connected fractures



ID	Location	Summary	Soil / surface	Superficial geology	Bedrock geology
7	On site	Summary Classification: Secondary bedrock aquifer - Medium Vulnerability Combined classification: Productive Bedrock Aquifer, No Superficial Aquifer	Leaching class: Low Infiltration value: <40% Dilution value: 300- 550mm/year	Vulnerability: - Aquifer type: - Thickness: <3m Patchiness value: <90% Recharge potential: No Data	Vulnerability: Medium Aquifer type: Secondary Flow mechanism: Well connected fractures
8	On site	Summary Classification: Secondary bedrock aquifer - Medium Vulnerability Combined classification: Productive Bedrock Aquifer, No Superficial Aquifer	Leaching class: Low Infiltration value: <40% Dilution value: <300mm/year	Vulnerability: - Aquifer type: - Thickness: 3-10m Patchiness value: <90% Recharge potential: Low	Vulnerability: Medium Aquifer type: Secondary Flow mechanism: Well connected fractures
9	On site	Summary Classification: Secondary bedrock aquifer - Medium Vulnerability Combined classification: Productive Bedrock Aquifer, No Superficial Aquifer	Leaching class: Low Infiltration value: <40% Dilution value: <300mm/year	Vulnerability: - Aquifer type: - Thickness: 3-10m Patchiness value: <90% Recharge potential: Low	Vulnerability: Medium Aquifer type: Secondary Flow mechanism: Well connected fractures
10	On site	Summary Classification: Secondary bedrock aquifer - Medium Vulnerability Combined classification: Productive Bedrock Aquifer, No Superficial Aquifer	Leaching class: Low Infiltration value: <40% Dilution value: <300mm/year	Vulnerability: - Aquifer type: - Thickness: 3-10m Patchiness value: <90% Recharge potential: Low	Vulnerability: Medium Aquifer type: Secondary Flow mechanism: Well connected fractures
11	On site	Summary Classification: Secondary bedrock aquifer - High Vulnerability Combined classification: Productive Bedrock Aquifer, No Superficial Aquifer	Leaching class: Intermediate Infiltration value: <40% Dilution value: 300- 550mm/year	Vulnerability: - Aquifer type: - Thickness: <3m Patchiness value: <90% Recharge potential: No Data	Vulnerability: High Aquifer type: Secondary Flow mechanism: Well connected fractures
12	On site	Summary Classification: Secondary bedrock aquifer - Medium Vulnerability Combined classification: Productive Bedrock Aquifer, No Superficial Aquifer	Leaching class: Low Infiltration value: <40% Dilution value: 300- 550mm/year	Vulnerability: - Aquifer type: - Thickness: <3m Patchiness value: <90% Recharge potential: No Data	Vulnerability: Medium Aquifer type: Secondary Flow mechanism: Well connected fractures
13	On site	Summary Classification: Secondary bedrock aquifer - Medium Vulnerability Combined classification: Productive Bedrock Aquifer, No Superficial Aquifer	Leaching class: Low Infiltration value: <40% Dilution value: <300mm/year	Vulnerability: - Aquifer type: - Thickness: 3-10m Patchiness value: <90% Recharge potential: Low	Vulnerability: Medium Aquifer type: Secondary Flow mechanism: Well connected fractures



ID	Location	Summary	Soil / surface	Superficial geology	Bedrock geology
14	On site	Summary Classification: Secondary bedrock aquifer - Medium Vulnerability Combined classification: Productive Bedrock Aquifer, No Superficial Aquifer	Leaching class: Low Infiltration value: <40% Dilution value: <300mm/year	Vulnerability: - Aquifer type: - Thickness: 3-10m Patchiness value: <90% Recharge potential: Low	Vulnerability: Medium Aquifer type: Secondary Flow mechanism: Well connected fractures
15	On site	Summary Classification: Secondary bedrock aquifer - Medium Vulnerability Combined classification: Productive Bedrock Aquifer, No Superficial Aquifer	Leaching class: Low Infiltration value: <40% Dilution value: <300mm/year	Vulnerability: - Aquifer type: - Thickness: 3-10m Patchiness value: <90% Recharge potential: Low	Vulnerability: Medium Aquifer type: Secondary Flow mechanism: Well connected fractures
16	On site	Summary Classification: Secondary bedrock aquifer - Medium Vulnerability Combined classification: Productive Bedrock Aquifer, No Superficial Aquifer	Leaching class: Low Infiltration value: <40% Dilution value: <300mm/year	Vulnerability: - Aquifer type: - Thickness: 3-10m Patchiness value: <90% Recharge potential: Low	Vulnerability: Medium Aquifer type: Secondary Flow mechanism: Well connected fractures
17	On site	Summary Classification: Secondary bedrock aquifer - Medium Vulnerability Combined classification: Productive Bedrock Aquifer, No Superficial Aquifer	Leaching class: Low Infiltration value: <40% Dilution value: <300mm/year	Vulnerability: - Aquifer type: - Thickness: 3-10m Patchiness value: <90% Recharge potential: Low	Vulnerability: Medium Aquifer type: Secondary Flow mechanism: Well connected fractures
A	On site	Summary Classification: Secondary bedrock aquifer - High Vulnerability Combined classification: Productive Bedrock Aquifer, Productive Superficial Aquifer	Leaching class: Intermediate Infiltration value: <40% Dilution value: 300- 550mm/year	Vulnerability: Medium Aquifer type: Secondary Thickness: <3m Patchiness value: <90% Recharge potential: No Data	Vulnerability: High Aquifer type: Secondary Flow mechanism: Well connected fractures
A	On site	Summary Classification: Secondary bedrock aquifer - High Vulnerability Combined classification: Productive Bedrock Aquifer, No Superficial Aquifer	Leaching class: Intermediate Infiltration value: <40% Dilution value: 300- 550mm/year	Vulnerability: - Aquifer type: - Thickness: <3m Patchiness value: <90% Recharge potential: No Data	Vulnerability: High Aquifer type: Secondary Flow mechanism: Well connected fractures
B	On site	Summary Classification: Secondary superficial aquifer - Medium Vulnerability Combined classification: Productive Bedrock Aquifer, Productive Superficial Aquifer	Leaching class: Low Infiltration value: <40% Dilution value: <300mm/year	Vulnerability: Medium Aquifer type: Secondary Thickness: 3-10m Patchiness value: <90% Recharge potential: Low	Vulnerability: Medium Aquifer type: Secondary Flow mechanism: Well connected fractures



ID	Location	Summary	Soil / surface	Superficial geology	Bedrock geology
B	On site	Summary Classification: Secondary superficial aquifer - Medium Vulnerability Combined classification: Productive Bedrock Aquifer, Productive Superficial Aquifer	Leaching class: Low Infiltration value: <40% Dilution value: <300mm/year	Vulnerability: Medium Aquifer type: Secondary Thickness: 3-10m Patchiness value: <90% Recharge potential: Low	Vulnerability: Medium Aquifer type: Secondary Flow mechanism: Well connected fractures
C	On site	Summary Classification: Secondary bedrock aquifer - High Vulnerability Combined classification: Productive Bedrock Aquifer, No Superficial Aquifer	Leaching class: Intermediate Infiltration value: <40% Dilution value: 300-550mm/year	Vulnerability: - Aquifer type: - Thickness: <3m Patchiness value: <90% Recharge potential: No Data	Vulnerability: High Aquifer type: Secondary Flow mechanism: Well connected fractures
C	On site	Summary Classification: Secondary bedrock aquifer - Medium Vulnerability Combined classification: Productive Bedrock Aquifer, No Superficial Aquifer	Leaching class: Low Infiltration value: <40% Dilution value: <300mm/year	Vulnerability: - Aquifer type: - Thickness: 3-10m Patchiness value: <90% Recharge potential: Low	Vulnerability: Medium Aquifer type: Secondary Flow mechanism: Well connected fractures
C	On site	Summary Classification: Secondary bedrock aquifer - Medium Vulnerability Combined classification: Productive Bedrock Aquifer, No Superficial Aquifer	Leaching class: Low Infiltration value: <40% Dilution value: 300-550mm/year	Vulnerability: - Aquifer type: - Thickness: 3-10m Patchiness value: <90% Recharge potential: No Data	Vulnerability: Medium Aquifer type: Secondary Flow mechanism: Well connected fractures
C	On site	Summary Classification: Secondary bedrock aquifer - High Vulnerability Combined classification: Productive Bedrock Aquifer, No Superficial Aquifer	Leaching class: Intermediate Infiltration value: <40% Dilution value: 300-550mm/year	Vulnerability: - Aquifer type: - Thickness: <3m Patchiness value: <90% Recharge potential: No Data	Vulnerability: High Aquifer type: Secondary Flow mechanism: Well connected fractures
C	On site	Summary Classification: Secondary bedrock aquifer - Medium Vulnerability Combined classification: Productive Bedrock Aquifer, No Superficial Aquifer	Leaching class: Low Infiltration value: <40% Dilution value: <300mm/year	Vulnerability: - Aquifer type: - Thickness: 3-10m Patchiness value: <90% Recharge potential: Low	Vulnerability: Medium Aquifer type: Secondary Flow mechanism: Well connected fractures
C	On site	Summary Classification: Secondary bedrock aquifer - Medium Vulnerability Combined classification: Productive Bedrock Aquifer, No Superficial Aquifer	Leaching class: Low Infiltration value: <40% Dilution value: 300-550mm/year	Vulnerability: - Aquifer type: - Thickness: 3-10m Patchiness value: <90% Recharge potential: No Data	Vulnerability: Medium Aquifer type: Secondary Flow mechanism: Well connected fractures



ID	Location	Summary	Soil / surface	Superficial geology	Bedrock geology
C	On site	Summary Classification: Secondary bedrock aquifer - Medium Vulnerability Combined classification: Productive Bedrock Aquifer, No Superficial Aquifer	Leaching class: Low Infiltration value: <40% Dilution value: 300- 550mm/year	Vulnerability: - Aquifer type: - Thickness: 3-10m Patchiness value: <90% Recharge potential: No Data	Vulnerability: Medium Aquifer type: Secondary Flow mechanism: Well connected fractures
D	On site	Summary Classification: Secondary bedrock aquifer - High Vulnerability Combined classification: Productive Bedrock Aquifer, No Superficial Aquifer	Leaching class: Intermediate Infiltration value: <40% Dilution value: 300- 550mm/year	Vulnerability: - Aquifer type: - Thickness: <3m Patchiness value: <90% Recharge potential: No Data	Vulnerability: High Aquifer type: Secondary Flow mechanism: Well connected fractures
D	On site	Summary Classification: Secondary bedrock aquifer - High Vulnerability Combined classification: Productive Bedrock Aquifer, No Superficial Aquifer	Leaching class: Intermediate Infiltration value: <40% Dilution value: 300- 550mm/year	Vulnerability: - Aquifer type: - Thickness: <3m Patchiness value: <90% Recharge potential: No Data	Vulnerability: High Aquifer type: Secondary Flow mechanism: Well connected fractures
E	On site	Summary Classification: Secondary bedrock aquifer - Medium Vulnerability Combined classification: Productive Bedrock Aquifer, No Superficial Aquifer	Leaching class: Low Infiltration value: <40% Dilution value: 300- 550mm/year	Vulnerability: - Aquifer type: - Thickness: <3m Patchiness value: <90% Recharge potential: No Data	Vulnerability: Medium Aquifer type: Secondary Flow mechanism: Well connected fractures
E	On site	Summary Classification: Secondary bedrock aquifer - Medium Vulnerability Combined classification: Productive Bedrock Aquifer, No Superficial Aquifer	Leaching class: Low Infiltration value: <40% Dilution value: 300- 550mm/year	Vulnerability: - Aquifer type: - Thickness: <3m Patchiness value: <90% Recharge potential: No Data	Vulnerability: Medium Aquifer type: Secondary Flow mechanism: Well connected fractures
F	On site	Summary Classification: Secondary bedrock aquifer - Medium Vulnerability Combined classification: Productive Bedrock Aquifer, No Superficial Aquifer	Leaching class: Low Infiltration value: <40% Dilution value: <300mm/year	Vulnerability: - Aquifer type: - Thickness: 3-10m Patchiness value: <90% Recharge potential: Low	Vulnerability: Medium Aquifer type: Secondary Flow mechanism: Well connected fractures
F	On site	Summary Classification: Secondary bedrock aquifer - Medium Vulnerability Combined classification: Productive Bedrock Aquifer, No Superficial Aquifer	Leaching class: Low Infiltration value: <40% Dilution value: <300mm/year	Vulnerability: - Aquifer type: - Thickness: 3-10m Patchiness value: <90% Recharge potential: Low	Vulnerability: Medium Aquifer type: Secondary Flow mechanism: Well connected fractures



ID	Location	Summary	Soil / surface	Superficial geology	Bedrock geology
18	1m E	Summary Classification: Secondary bedrock aquifer - Medium Vulnerability Combined classification: Productive Bedrock Aquifer, Productive Superficial Aquifer	Leaching class: Low Infiltration value: <40% Dilution value: 300- 550mm/year	Vulnerability: Low Aquifer type: Secondary Thickness: <3m Patchiness value: <90% Recharge potential: No Data	Vulnerability: Medium Aquifer type: Secondary Flow mechanism: Well connected fractures
19	6m NW	Summary Classification: Secondary bedrock aquifer - Medium Vulnerability Combined classification: Productive Bedrock Aquifer, No Superficial Aquifer	Leaching class: Low Infiltration value: <40% Dilution value: <300mm/year	Vulnerability: - Aquifer type: - Thickness: 3-10m Patchiness value: <90% Recharge potential: Low	Vulnerability: Medium Aquifer type: Secondary Flow mechanism: Well connected fractures
20	11m W	Summary Classification: Secondary superficial aquifer - Medium Vulnerability Combined classification: Productive Bedrock Aquifer, Productive Superficial Aquifer	Leaching class: Low Infiltration value: <40% Dilution value: <300mm/year	Vulnerability: Medium Aquifer type: Secondary Thickness: 3-10m Patchiness value: <90% Recharge potential: Low	Vulnerability: Medium Aquifer type: Secondary Flow mechanism: Well connected fractures
21	22m NW	Summary Classification: Secondary bedrock aquifer - Medium Vulnerability Combined classification: Productive Bedrock Aquifer, No Superficial Aquifer	Leaching class: Low Infiltration value: <40% Dilution value: <300mm/year	Vulnerability: - Aquifer type: - Thickness: 3-10m Patchiness value: <90% Recharge potential: Low	Vulnerability: Medium Aquifer type: Secondary Flow mechanism: Well connected fractures
22	36m S	Summary Classification: Secondary bedrock aquifer - High Vulnerability Combined classification: Productive Bedrock Aquifer, No Superficial Aquifer	Leaching class: Intermediate Infiltration value: <40% Dilution value: 300- 550mm/year	Vulnerability: - Aquifer type: - Thickness: <3m Patchiness value: <90% Recharge potential: No Data	Vulnerability: High Aquifer type: Secondary Flow mechanism: Well connected fractures
23	37m NW	Summary Classification: Secondary bedrock aquifer - Medium Vulnerability Combined classification: Productive Bedrock Aquifer, No Superficial Aquifer	Leaching class: Low Infiltration value: <40% Dilution value: <300mm/year	Vulnerability: - Aquifer type: - Thickness: 3-10m Patchiness value: <90% Recharge potential: Low	Vulnerability: Medium Aquifer type: Secondary Flow mechanism: Well connected fractures
24	42m E	Summary Classification: Secondary bedrock aquifer - Medium Vulnerability Combined classification: Productive Bedrock Aquifer, No Superficial Aquifer	Leaching class: Low Infiltration value: <40% Dilution value: 300- 550mm/year	Vulnerability: - Aquifer type: - Thickness: <3m Patchiness value: <90% Recharge potential: No Data	Vulnerability: Medium Aquifer type: Secondary Flow mechanism: Well connected fractures





ID	Location	Summary	Soil / surface	Superficial geology	Bedrock geology
25	44m NW	Summary Classification: Secondary superficial aquifer - Medium Vulnerability Combined classification: Productive Bedrock Aquifer, Productive Superficial Aquifer	Leaching class: Low Infiltration value: <40% Dilution value: <300mm/year	Vulnerability: Medium Aquifer type: Secondary Thickness: 3-10m Patchiness value: <90% Recharge potential: Low	Vulnerability: Medium Aquifer type: Secondary Flow mechanism: Well connected fractures

*This data is sourced from the British Geological Survey, the Environment Agency and Natural Resources Wales.*

## 5.4 Groundwater vulnerability- soluble rock risk

<b>Records on site</b>	<b>0</b>
------------------------	----------

This dataset identifies areas where solution features that enable rapid movement of a pollutant may be present within a 1km grid square.

*This data is sourced from the British Geological Survey and the Environment Agency.*

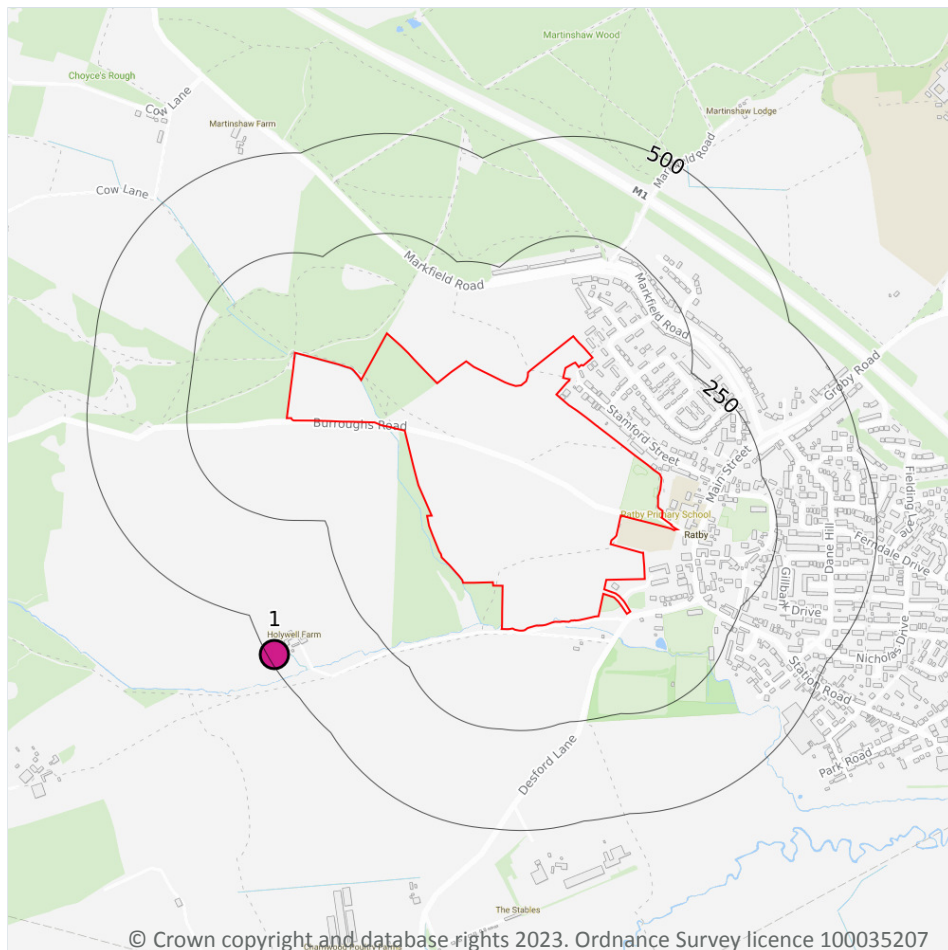
## 5.5 Groundwater vulnerability- local information

<b>Records on site</b>	<b>0</b>
------------------------	----------

This dataset identifies areas where additional local information affecting vulnerability is held by the Environment Agency. Further information can be obtained by contacting the Environment Agency local Area groundwater team through the Environment Agency National Customer Call Centre on 03798 506 506 or by email on [enquiries@environment-agency.gov.uk](mailto:enquiries@environment-agency.gov.uk) ↗.

*This data is sourced from the British Geological Survey and the Environment Agency.*

## Abstractions and Source Protection Zones



- Site Outline
- Search buffers in metres (m)**
- Source Protection Zone 1  
Inner catchment
- Source Protection Zone 2  
Outer catchment
- Source Protection Zone 3  
Total catchment
- Source Protection Zone 4  
Zone of Special Interest
- Source Protection Zone 1c  
Inner catchment - confined aquifer
- Source Protection Zone 2c  
Outer catchment - confined aquifer
- Source Protection Zone 3c  
Total catchment - confined aquifer
- Drinking water abstraction licences  
Polygon features
- Drinking water abstraction licences  
Linear features
- Groundwater abstraction licence (point)
- Groundwater abstraction licence (area)
- Groundwater abstraction licence (linear)
- Surface Water Abstractions (point)
- Surface Water Abstractions (area)
- Surface Water Abstractions (linear)

### 5.6 Groundwater abstractions

#### Records within 2000m

7

Licensed groundwater abstractions for sites extracting more than 20 cubic metres of water a day and includes active and historical records. The data may be for a single abstraction point, between two points (line data) or a larger area.

Features are displayed on the Abstractions and Source Protection Zones map on [page 44 >](#)



ID	Location	Details	
1	483m SW	Status: Historical Licence No: 03/28/56/0005 Details: General Farming & Domestic Direct Source: Groundwater Midlands Region Point: HOLYWELL FARM - WELL Data Type: Point Name: BROOKS Easting: 450100 Northing: 305600	Annual Volume (m <sup>3</sup> ): - Max Daily Volume (m <sup>3</sup> ): - Original Application No: - Original Start Date: 03/02/1966 Expiry Date: - Issue No: 100 Version Start Date: 01/04/2000 Version End Date: -
-	1308m N	Status: Historical Licence No: 03/28/56/0019/G Details: General Farming & Domestic Direct Source: Groundwater Midlands Region Point: GROBY LODGE FARM - WELL (3) Data Type: Point Name: GROBY LODGE ESTATE LIMITED Easting: 450200 Northing: 307700	Annual Volume (m <sup>3</sup> ): 6264.39 Max Daily Volume (m <sup>3</sup> ): 19.093 Original Application No: - Original Start Date: 13/05/1966 Expiry Date: - Issue No: 100 Version Start Date: 09/09/1995 Version End Date: -
-	1308m N	Status: Historical Licence No: 03/28/56/0019/G Details: Spray Irrigation - Direct Direct Source: Groundwater Midlands Region Point: GROBY LODGE FARM - WELL (3) Data Type: Point Name: GROBY LODGE ESTATE LIMITED Easting: 450200 Northing: 307700	Annual Volume (m <sup>3</sup> ): 6264.39 Max Daily Volume (m <sup>3</sup> ): 19.093 Original Application No: - Original Start Date: 13/05/1966 Expiry Date: - Issue No: 100 Version Start Date: 09/09/1995 Version End Date: -
-	1447m N	Status: Historical Licence No: 03/28/56/0019/G Details: General Farming & Domestic Direct Source: Groundwater Midlands Region Point: GROBY LODGE FARM - WELL (2) Data Type: Point Name: GROBY LODGE ESTATE LIMITED Easting: 450000 Northing: 307800	Annual Volume (m <sup>3</sup> ): 6264.39 Max Daily Volume (m <sup>3</sup> ): 19.093 Original Application No: - Original Start Date: 13/05/1966 Expiry Date: - Issue No: 100 Version Start Date: 09/09/1995 Version End Date: -
-	1447m N	Status: Historical Licence No: 03/28/56/0019/G Details: Spray Irrigation - Direct Direct Source: Groundwater Midlands Region Point: GRODBY LODGE FARM - WELL (2) Data Type: Point Name: GROBY LODGE ESTATE LIMITED Easting: 450000 Northing: 307800	Annual Volume (m <sup>3</sup> ): 6264.39 Max Daily Volume (m <sup>3</sup> ): 19.093 Original Application No: - Original Start Date: 13/05/1966 Expiry Date: - Issue No: 100 Version Start Date: 09/09/1995 Version End Date: -



ID	Location	Details	
-	1877m N	Status: Historical Licence No: 03/28/56/0019/G Details: Spray Irrigation - Direct Direct Source: Groundwater Midlands Region Point: GROBY LODGE FARM - WELL (1) Data Type: Point Name: GROBY LODGE ESTATE LIMITED Easting: 449800 Northing: 308200	Annual Volume (m <sup>3</sup> ): 6264.39 Max Daily Volume (m <sup>3</sup> ): 19.093 Original Application No: - Original Start Date: 13/05/1966 Expiry Date: - Issue No: 100 Version Start Date: 09/09/1995 Version End Date: -
-	1877m N	Status: Historical Licence No: 03/28/56/0019/G Details: General Farming & Domestic Direct Source: Groundwater Midlands Region Point: GROBY LODGE FARM - WELL (1) Data Type: Point Name: GROBY LODGE ESTATE LIMITED Easting: 449800 Northing: 308200	Annual Volume (m <sup>3</sup> ): 6264.39 Max Daily Volume (m <sup>3</sup> ): 19.093 Original Application No: - Original Start Date: 13/05/1966 Expiry Date: - Issue No: 100 Version Start Date: 09/09/1995 Version End Date: -

*This data is sourced from the Environment Agency and Natural Resources Wales.*

## 5.7 Surface water abstractions

### Records within 2000m

2

Licensed surface water abstractions for sites extracting more than 20 cubic metres of water a day and includes active and historical records. The data may be for a single abstraction point, a stretch of watercourse or a larger area.

Features are displayed on the Abstractions and Source Protection Zones map on [page 44 >](#)

ID	Location	Details	
-	1504m N	Status: Active Licence No: 03/28/56/0019/S Details: Spray Irrigation - Direct Direct Source: Surface Water Midlands Region Point: GROBY LODGE FARM - LAKE ON WATERCOURSE Data Type: Point Name: GROBY LODGE ESTATE LIMITED Easting: 450800 Northing: 307900	Annual Volume (m <sup>3</sup> ): 9355.67 Max Daily Volume (m <sup>3</sup> ): 64.55 Original Application No: - Original Start Date: 13/05/1966 Expiry Date: - Issue No: 100 Version Start Date: 01/04/2008 Version End Date: -



ID	Location	Details	
-	1504m N	Status: Active Licence No: 03/28/56/0019/S Details: General Farming & Domestic Direct Source: Surface Water Midlands Region Point: GROBY LODGE FARM - LAKE ON WATERCOURSE Data Type: Point Name: GROBY LODGE ESTATE LIMITED Easting: 450800 Northing: 307900	Annual Volume (m <sup>3</sup> ): 9355.67 Max Daily Volume (m <sup>3</sup> ): 64.55 Original Application No: - Original Start Date: 13/05/1966 Expiry Date: - Issue No: 100 Version Start Date: 01/04/2008 Version End Date: -

*This data is sourced from the Environment Agency and Natural Resources Wales.*

## 5.8 Potable abstractions

<b>Records within 2000m</b>	<b>0</b>
-----------------------------	----------

Licensed potable water abstractions for sites extracting more than 20 cubic metres of water a day and includes active and historical records. The data may be for a single abstraction point, a stretch of watercourse or a larger area.

*This data is sourced from the Environment Agency and Natural Resources Wales.*

## 5.9 Source Protection Zones

<b>Records within 500m</b>	<b>0</b>
----------------------------	----------

Source Protection Zones define the sensitivity of an area around a potable abstraction site to contamination.

*This data is sourced from the Environment Agency and Natural Resources Wales.*

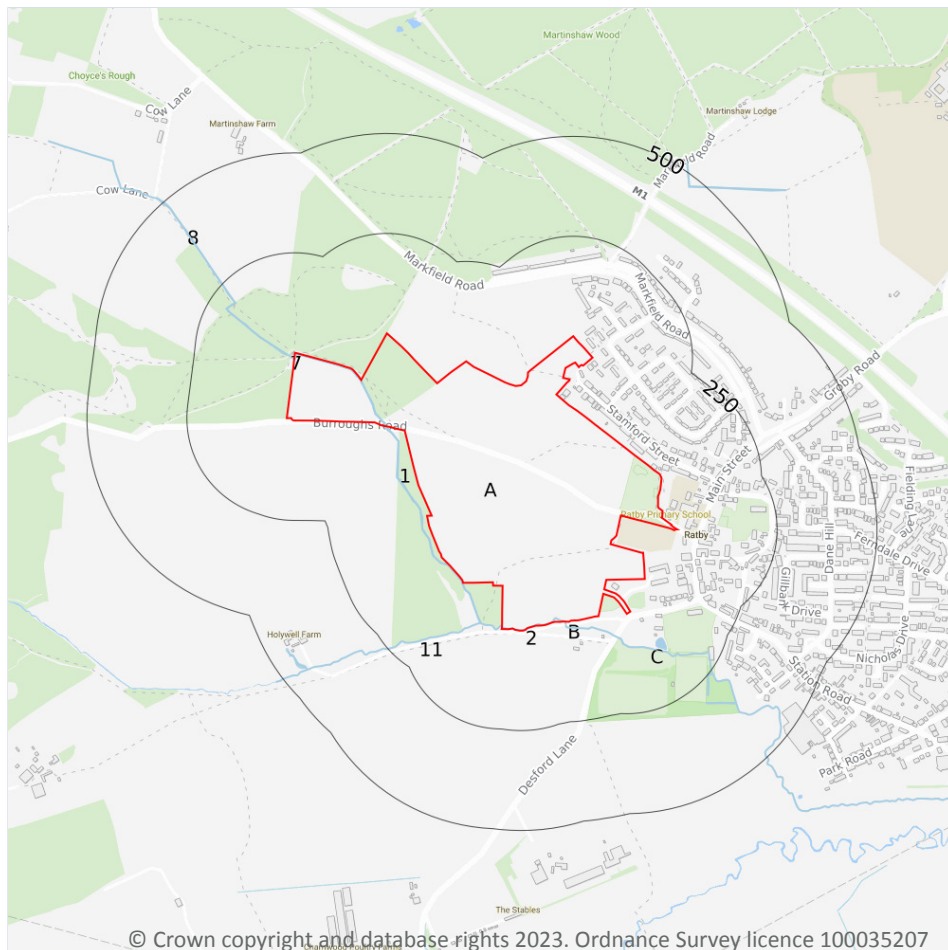
## 5.10 Source Protection Zones (confined aquifer)

<b>Records within 500m</b>	<b>0</b>
----------------------------	----------

Source Protection Zones in the confined aquifer define the sensitivity around a deep groundwater abstraction to contamination. A confined aquifer would normally be protected from contamination by overlying geology and is only considered a sensitive resource if deep excavation/drilling is taking place.

*This data is sourced from the Environment Agency and Natural Resources Wales.*

## 6 Hydrology



- Site Outline
- Search buffers in metres (m)
- Water Network (OS MasterMap)
- Surface water features (wider than 5m)
- Surface water features (narrower than 5m)
- ⋯ WFD River, canal and surface water transfer water bodies
- WFD Lake water bodies
- WFD Transitional and coastal water bodies
- WFD Surface water body catchments boundaries
- WFD Groundwater body boundaries

### 6.1 Water Network (OS MasterMap)

Records within 250m

9

Detailed water network of Great Britain showing the flow and precise central course of every river, stream, lake and canal.

Features are displayed on the Hydrology map on [page 48 >](#)

ID	Location	Type of water feature	Ground level	Permanence	Name
1	On site	Inland river not influenced by normal tidal action.	On ground surface	Watercourse contains water year round (in normal circumstances)	-



ID	Location	Type of water feature	Ground level	Permanence	Name
<b>2</b>	<b>On site</b>	<b>Inland river not influenced by normal tidal action.</b>	<b>On ground surface</b>	<b>Watercourse contains water year round (in normal circumstances)</b>	-
B	4m SE	Inland river not influenced by normal tidal action.	Underground	Watercourse contains water year round (in normal circumstances)	-
B	7m SE	Inland river not influenced by normal tidal action.	On ground surface	Watercourse contains water year round (in normal circumstances)	-
B	14m SE	Inland river not influenced by normal tidal action.	Underground	Watercourse contains water year round (in normal circumstances)	-
7	14m NW	Inland river not influenced by normal tidal action.	Underground	Watercourse contains water year round (in normal circumstances)	-
C	14m SE	Inland river not influenced by normal tidal action.	On ground surface	Watercourse contains water year round (in normal circumstances)	-
8	17m NW	Inland river not influenced by normal tidal action.	On ground surface	Watercourse contains water year round (in normal circumstances)	-
11	53m S	Inland river not influenced by normal tidal action.	On ground surface	Watercourse contains water year round (in normal circumstances)	-

*This data is sourced from the Ordnance Survey.*

## 6.2 Surface water features

### Records within 250m

**8**

Covering rivers, streams and lakes (some overlap with OS MasterMap Water Network data in previous section) but additionally covers smaller features such as ponds. Rivers and streams narrower than 5m are represented as a single line. Lakes, ponds and rivers or streams wider than 5m are represented as polygons.

Features are displayed on the Hydrology map on [page 48 >](#)

*This data is sourced from the Ordnance Survey.*



### 6.3 WFD Surface water body catchments

#### Records on site

1

The Water Framework Directive is an EU-led framework for the protection of inland surface waters, estuaries, coastal waters and groundwater through river basin-level management planning. In terms of surface water, these basins are broken down into smaller units known as management, operational and water body catchments.

Features are displayed on the Hydrology map on [page 48 >](#)

ID	Location	Type	Water body catchment	Water body ID	Operational catchment	Management catchment
A	On site	River	Rothley Brook Catchment (trib of Soar)	GB104028046730	Soar River	Soar

*This data is sourced from the Environment Agency and Natural Resources Wales.*

### 6.4 WFD Surface water bodies

#### Records identified

1

Surface water bodies under the Directive may be rivers, lakes, estuary or coastal. To achieve the purpose of the Directive, environmental objectives have been set and are reported on for each water body. The progress towards delivery of the objectives is then reported on by the relevant competent authorities at the end of each six-year cycle. The river water body directly associated with the catchment listed in the previous section is detailed below, along with any lake, canal, coastal or artificial water body within 250m of the site. Click on the water body ID in the table to visit the EA Catchment Explorer to find out more about each water body listed.

Features are displayed on the Hydrology map on [page 48 >](#)

ID	Location	Type	Name	Water body ID	Overall rating	Chemical rating	Ecological rating	Year
-	667m SE	River	Rothley Brook Catchment (trib of Soar)	<a href="#">GB104028046730</a> ↗	Moderate	Fail	Moderate	2019

*This data is sourced from the Environment Agency and Natural Resources Wales.*

### 6.5 WFD Groundwater bodies

#### Records on site

1

Groundwater bodies are also covered by the Directive and the same regime of objectives and reporting detailed in the previous section is in place. Click on the water body ID in the table to visit the EA Catchment Explorer to find out more about each groundwater body listed.





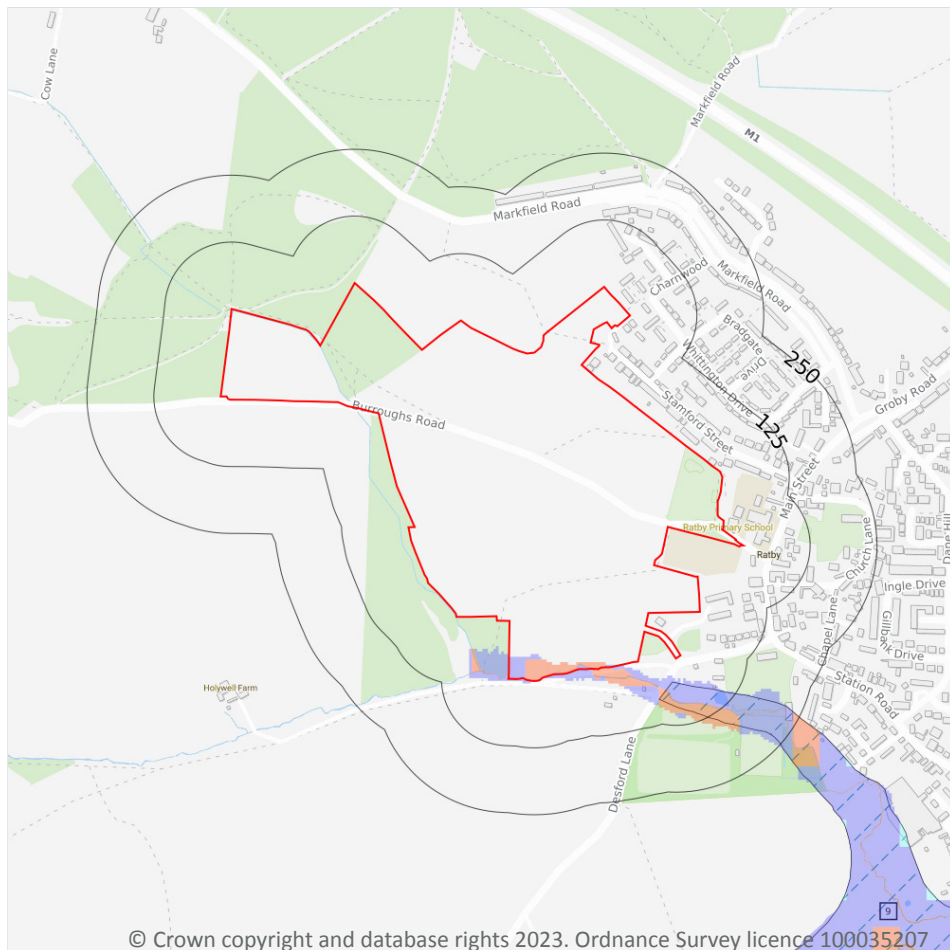
Features are displayed on the Hydrology map on [page 48](#) >

ID	Location	Name	Water body ID	Overall rating	Chemical rating	Quantitative	Year
A	On site	Soar - Secondary Combined	<a href="#">GB40402G990600</a> ↗	Good	Good	Good	2019

*This data is sourced from the Environment Agency and Natural Resources Wales.*



## 7 River and coastal flooding



- Site Outline
- Search buffers in metres (m)
- River and coastal flooding:
- High
- Medium
- Low
- Very Low
- Historical Flood Events
- Areas Used for Flood Storage
- Areas Benefiting from Flood Defences
- Flood Defences

### 7.1 Risk of flooding from rivers and the sea

#### Records within 50m

8

The chance of flooding from rivers and/or the sea in any given year, based on cells of 50m within the Risk of Flooding from Rivers and Sea (RoFRaS)/Flood Risk Assessment Wales (FRAW) models. Each cell is allocated one of four flood risk categories, taking into account flood defences and their condition. The risk categories for RoFRaS for rivers and the sea and FRAW for rivers are; Very low (less than 1 in 1000 chance in any given year), Low (less than 1 in 100 but greater than or equal to 1 in 1000 chance), Medium (less than 1 in 30 but greater than or equal to 1 in 100 chance) or High (greater than or equal to 1 in 30 chance). The risk categories for FRAW for the sea are; Very low (less than 1 in 1000 chance in any given year), Low (less than 1 in 200 but greater than or equal to 1 in 1000 chance), Medium (less than 1 in 30 but greater than or equal to 1 in 200 chance) or High (greater than or equal to 1 in 30 chance).

Features are displayed on the River and coastal flooding map on [page 52 >](#)



Distance	Flood risk category
On site	High
0 - 50m	High

*This data is sourced from the Environment Agency and Natural Resources Wales.*

## 7.2 Historical Flood Events

Records within 250m	1
---------------------	---

Records of historic flooding from rivers, the sea, groundwater and surface water. Records began in 1946 when predecessor bodies started collecting detailed information about flooding incidents, although limited details may be included on flooding incidents prior to this date. Takes into account the presence of defences, structures, and other infrastructure where they existed at the time of flooding, and includes flood extents that may have been affected by overtopping, breaches or blockages.

Features are displayed on the River and coastal flooding map on [page 52 >](#)

ID	Location	Event name	Date of flood	Flood source	Flood cause	Type of flood
9	45m SE	Rothley Brook 1977	1977-02-23 1977-02-28	Main river	Channel capacity exceeded (no raised defences)	Fluvial

*This data is sourced from the Environment Agency and Natural Resources Wales.*

## 7.3 Flood Defences

Records within 250m	0
---------------------	---

Records of flood defences owned, managed or inspected by the Environment Agency and Natural Resources Wales. Flood defences can be structures, buildings or parts of buildings. Typically these are earth banks, stone and concrete walls, or sheet-piling that is used to prevent or control the extent of flooding.

*This data is sourced from the Environment Agency and Natural Resources Wales.*

## 7.4 Areas Benefiting from Flood Defences

Records within 250m	0
---------------------	---

Areas that would benefit from the presence of flood defences in a 1 in 100 (1%) chance of flooding each year from rivers or 1 in 200 (0.5%) chance of flooding each year from the sea.

*This data is sourced from the Environment Agency and Natural Resources Wales.*



## 7.5 Flood Storage Areas

Records within 250m

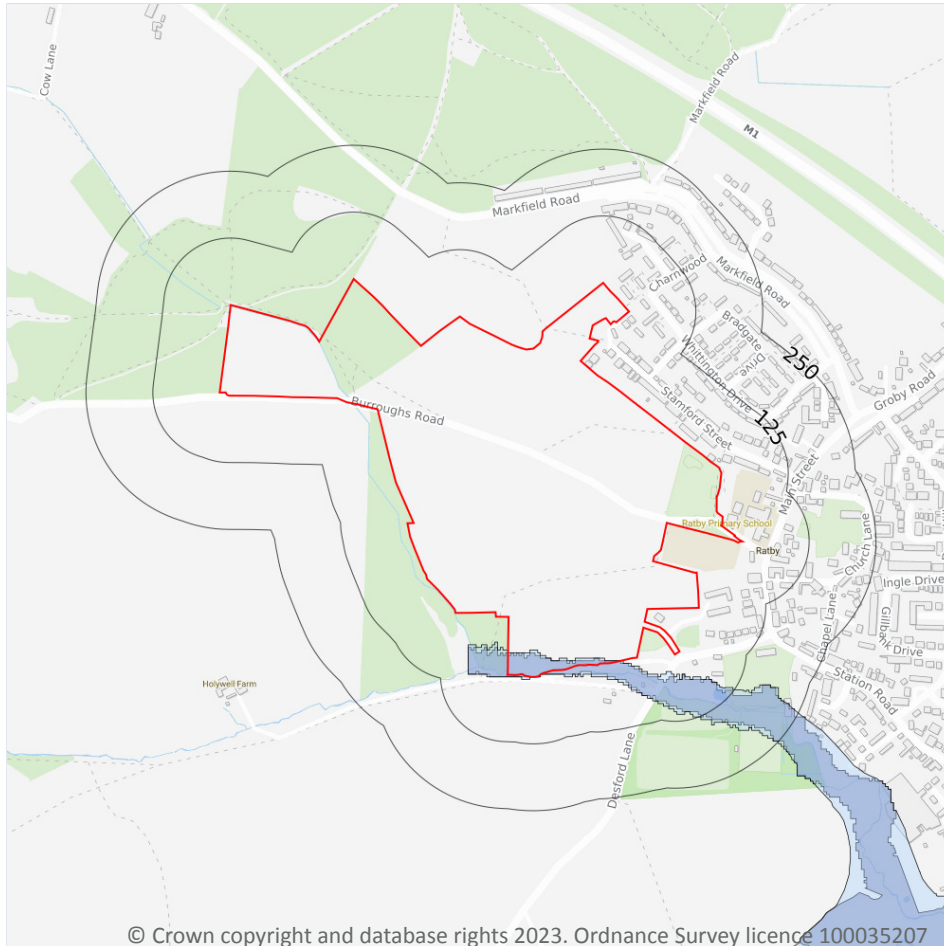
0

Areas that act as a balancing reservoir, storage basin or balancing pond to attenuate an incoming flood peak to a flow level that can be accepted by the downstream channel or to delay the timing of a flood peak so that its volume is discharged over a longer period.

*This data is sourced from the Environment Agency and Natural Resources Wales.*



## River and coastal flooding - Flood Zones



— Site Outline  
Search buffers in metres (m)

Flood zone 2  
 Flood zone 3

© Crown copyright and database rights 2023. Ordnance Survey licence 100035207

### 7.6 Flood Zone 2

#### Records within 50m

1

Areas of land at risk of flooding, when the presence of flood defences are ignored. Covering land between Flood Zone 3 (see next section) and the extent of the flooding from rivers or the sea with a 1 in 1000 (0.1%) chance of flooding each year.

Features are displayed on the River and coastal flooding map on [page 52 >](#)

Location	Type
On site	Zone 2 - (Fluvial /Tidal Models)

*This data is sourced from the Environment Agency and Natural Resources Wales.*



## 7.7 Flood Zone 3

### Records within 50m

**1**

Areas of land at risk of flooding, when the presence of flood defences are ignored. Covering land with a 1 in 100 (1%) or greater chance of flooding each year from rivers or a 1 in 200 (0.5%) or greater chance of flooding each year from the sea.

Features are displayed on the River and coastal flooding map on [page 52 >](#)

Location	Type
On site	Zone 3 - (Fluvial Models)

*This data is sourced from the Environment Agency and Natural Resources Wales.*

