DRG. No.

SHEET No. OF

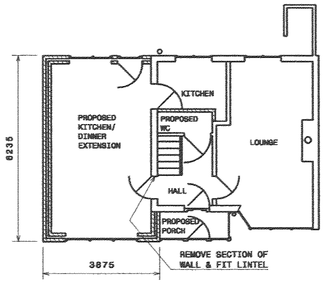

Plan Ground Floor

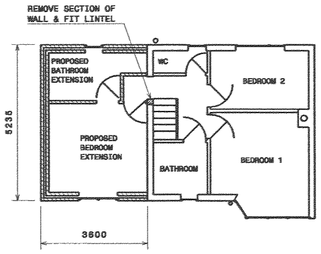

Plan First Floor

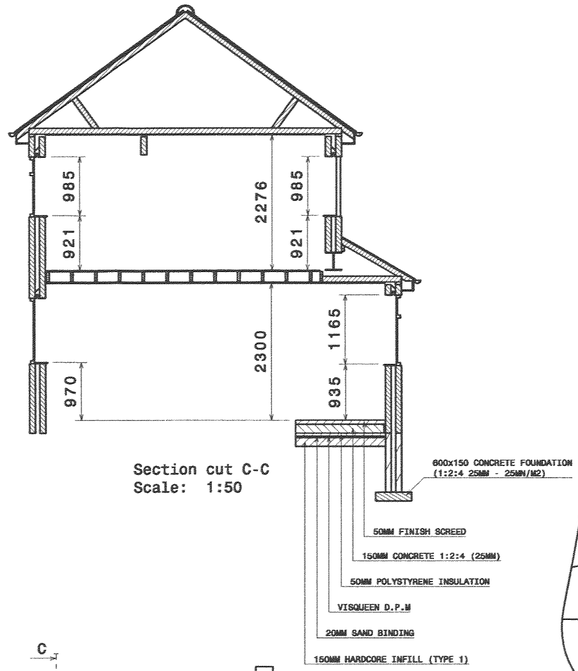

Section cut C-C
Scale: 1:50



Isometric view

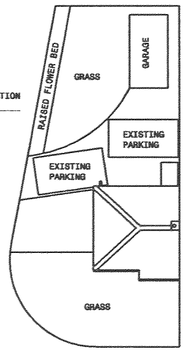

EXISTING
SITE PLAN
Scale: 1:200

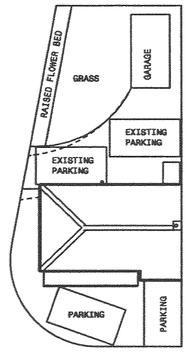

PROPOSED
SITE PLAN
Scale: 1:200



REAR ELEVATION

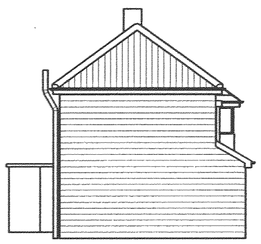

LEFT ELEVATION

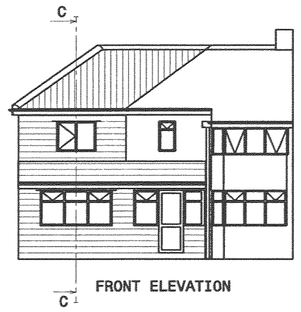

FRONT ELEVATION

MR & MRS DUNBAR
20 EDINBURGH ROAD
EARL SHILTON
LE9 7HP

IF IN DOUBT ASK

THIRD ANGLE PROJECTION | DO NOT SCALE

PROJECT		SCALE	1:100
DRAWN	NEIL DUNBAR	DATE	12-03-08
CHECKED		DATE	
APPROVED		DATE	

TITLE: PROPOSED TWO STOREY EXTENSION TO: 20 EDINBURGH ROAD EARL SHILTON

DRG.No

A2

DIMENSIONS IN MILLIMETRES

DRAWN IN ACCORDANCE WITH BS 8888

SHEET No. OF

CATIA
CATIA GENERATED DRAWING.
TO BE MODIFIED ON CATIA ONLY.
3D IS MASTER DATA

ENGINEERING CATEGORY 1 COMPONENT — YES / NO

THIS DOCUMENT AND THE COPYRIGHT THEREIN ARE THE PROPERTY OF NEIL DUNBAR AND MAY NOT BE USED, COPIED OR DISCLOSED TO ANY THIRD PARTY WITHOUT WRITTEN AUTHORITY FROM MIRA LTD.