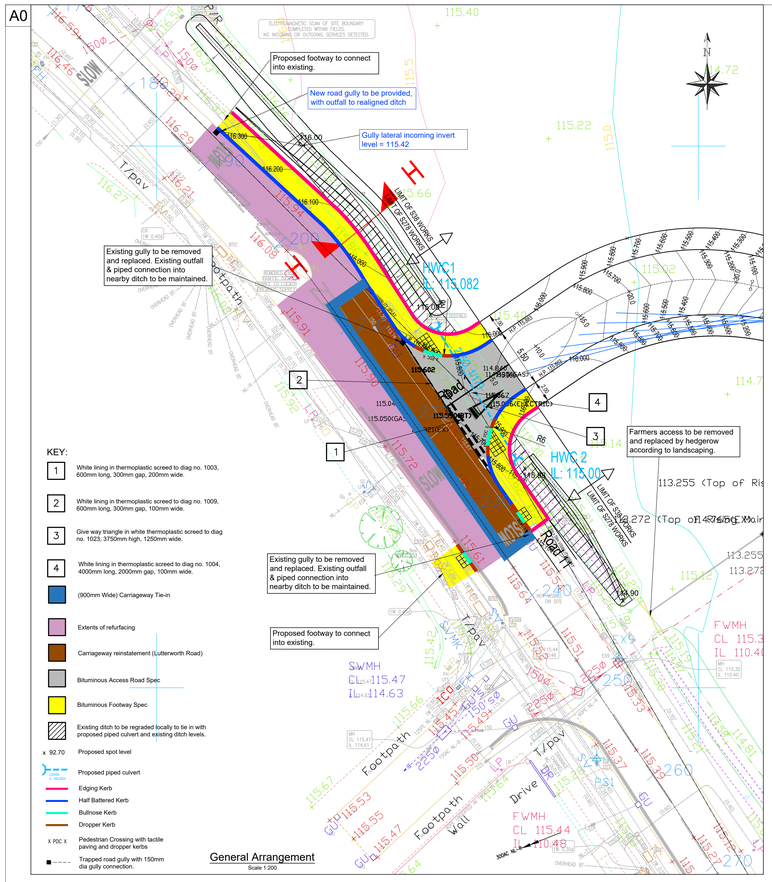
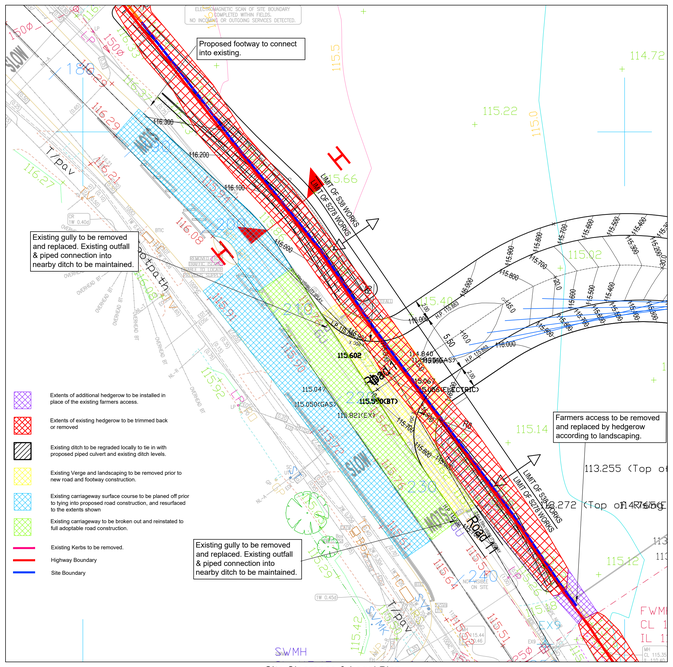
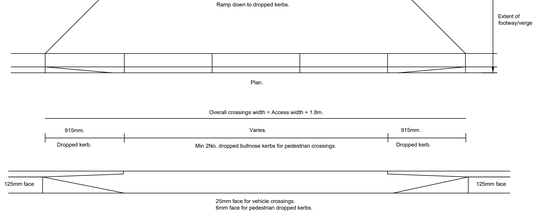
A0



General Arrangement
Scale 1:200



Site Clearance & Legal Plan
Scale 1:200



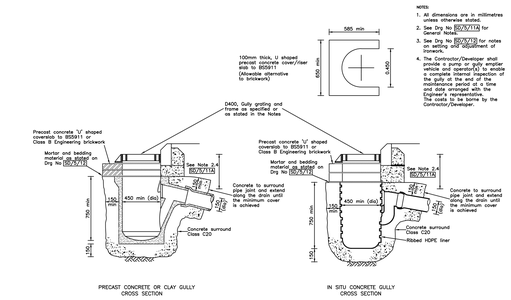
VEHICLE / PEDESTRIAN / CYCLE CROSSING DETAILS
(Used with 125mm kerb upstand) Not to Scale

General Notes

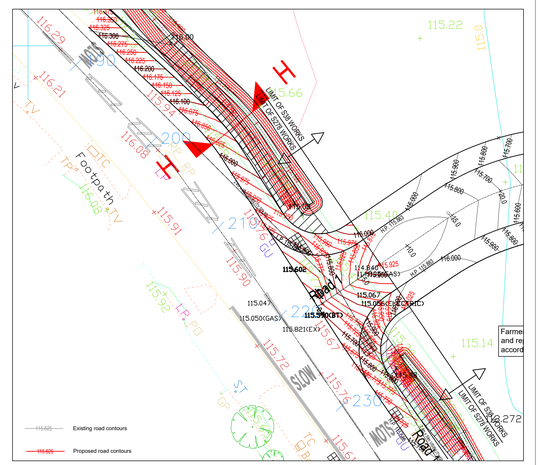
1. Do not scale this drawing. If in doubt, ask.
2. This drawing is to be read in conjunction with all other relevant Engineers, Architects and specialist design drawings and details.
3. All dimensions are in metres unless noted otherwise. All levels are in metres unless noted otherwise.
4. Any discrepancies noted on site are to be reported to the Engineer immediately.
5. The Contractor shall check all tie-ins for line and level with existing before commencing any works. The Engineer shall be notified immediately in writing, should any errors be found.
6. It is the responsibility of the Contractor to locate any service apparatus in the vicinity of the works. The client will accept no claims whatsoever in respect of any losses or damage caused in respect of such apparatus, however caused.
7. It is the responsibility of the Contractor to execute the works at all times in strict accordance with the requirements of the Health and Safety at Work Act 1974, and the C.D.M. Regulations 2015. The Contractor will be deemed to have allowed for full compliance, including full liaison with the Principal contractor/ designer, within his rates.
8. The Contractor is responsible for ensuring that all works are to the satisfaction of the Engineer, and shall be deemed to have included within his rates for any necessary testing.
9. Drawing to be read in conjunction with PJS drawing no. PJS21-565-513 Culvert Section.

Health & Safety Notes

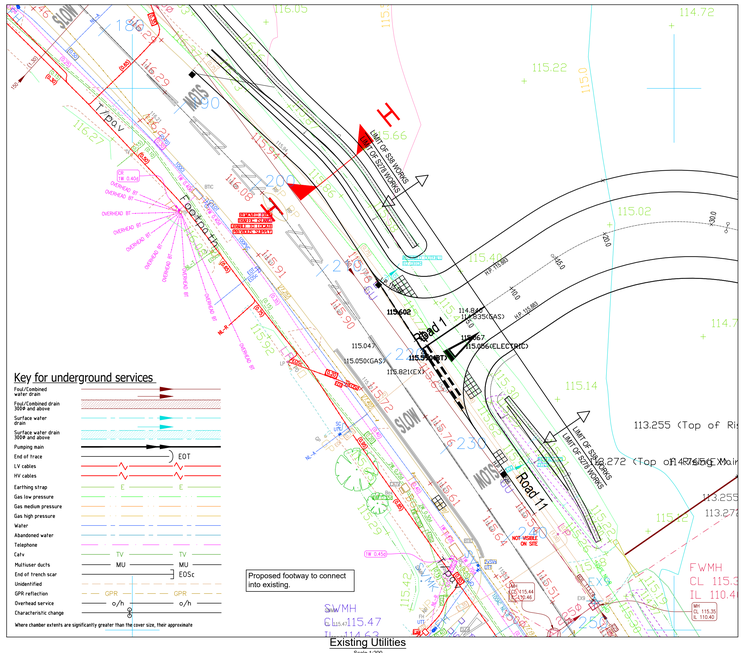
1. Existing services cross beneath the proposed access junction, including electrical cables and gas mains. The Contractor must identify, protect and divert services as necessary to facilitate the proposed works. All works to be carried out in accordance with the requirements of statutory authorities and NJUG guidance.
2. Contractor to liaise with LCC Network Management to ensure that suitable traffic management is provided to protect operatives and the general public.



TYPICAL GULLY DETAIL
NOT TO SCALE



Contour Drawing
Scale 1:200



Existing Utilities
Scale 1:200

MANHOLE COVER LEVELS APPROX (m)	115.451
FOUL WATER SEWER INVERT LEVELS (m)	
SURFACE WATER SEWER INVERT LEVELS (m)	115.00
MANHOLE DIAMETER (mm)	1500x1 2x1.4 1500x1 2x1.4
Road 1	Existing Ground; HP (1/1/1/1/1/1/1/1) C-4-1/2
Datum: 106.000M AOD	
CHAINAGE ON CENTRELINE (m)	0.000 10.000
LEVELS ON CENTRELINE OF CARRIAGEWAY (m)	115.574 115.541
LEVELS ON LEFT HAND CHANNEL (m)	115.772 115.738
LEVELS ON RIGHT HAND CHANNEL (m)	115.838 115.772
VERTICAL DESIGN ON CARRIAGEWAY CENTRELINE	HOG CURVE R = 253.439 L = 20.000
HORIZONTAL DESIGN ON CARRIAGEWAY CENTRELINE	STRAIGHT LENGTH = 14.828m
EXISTING LEVELS (m)	115.574 115.541 115.525 115.525

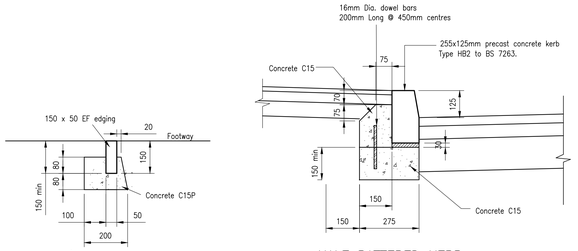
Long Section
Scale 1:500H, 1:100V

CARRIAGEWAY SPECIFICATION

	BITUMINOUS ACCESS ROADS	LUTTERWORTH ROAD
SURFACE COURSE	40mm AC 10 close surf 100/150 MHA materials reference SC11	40mm HRA 30/14 with precoated chips laid at a depth of 50mm throughout
BINDER COURSE	60mm AC 20 dense bin 100/150 rec MHA materials reference BC2	60mm AC 20 dense bin 100/150 rec MHA materials reference BC2
ROAD BASE	150mm AC 32 base 40/60 rec MHA materials reference B1	150mm AC 32 base 40/60 rec MHA materials reference B1
SUB BASE/CAPPING	SUB BASE – Type 1 material to clause 803 (thickness subject to insitu CBR results – see Figure 1) CAPPING – 6F2 material (thickness subject to insitu CBR results – see Figure 1)	SUB BASE – Type 1 material to clause 803 (thickness subject to insitu CBR results – see Figure 1) CAPPING – 6F2 material (thickness subject to insitu CBR results – see Figure 1)

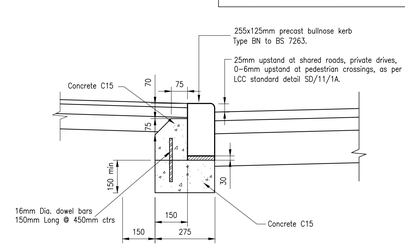
FOOTWAY SPECIFICATION

	BITUMINOUS FOOTWAY
SURFACE COURSE	20mm AC 6 dense surf 100/150 as per Table MC7 Leicestershire Highway Design Guide
BASE COURSE	90mm AC20 dense bin 160/220 rec MHA material reference BC3
SUB BASE	270mm thick Type 1 Sub base to DTP Specification Cl 803



FOOTWAY/VERGE EDGING DETAIL
SCALE 1:10

HALF BATTERED KERB
SCALE 1:10



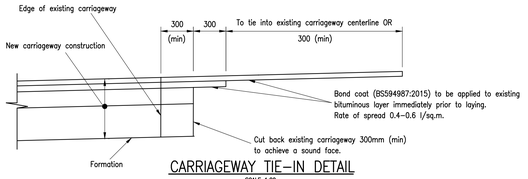
BULLNOSE KERB
SCALE 1:10

FIGURE 1

C.B.R Value	Access Road 250mm (Bituminous layer thickness)		Access Way 200mm (Bituminous layer thickness)	
	Capping	Sub base	Capping	Sub base
<2%	550mm	200mm	500mm	250mm
2%	400mm	200mm	350mm	250mm
3%	300mm	200mm	250mm	250mm
4%	250mm	200mm	200mm	250mm
5%–15%	200mm	200mm	200mm	250mm
>15%		200mm		250mm

Notes:

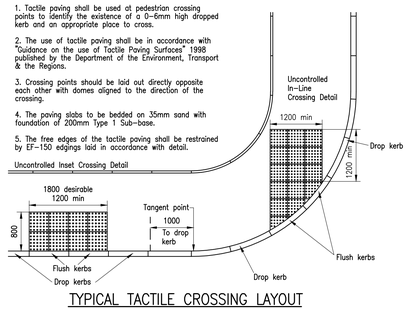
1. Where CBR value falls between values on the above table, corresponding construction thickness should be rounded down also.
2. Material within 450mm of the finished road surface must not be frost susceptible.
3. When the sungrade CBR is sufficiently below 2% that capping wil sub–base is not sufficient to support the pavement, special measures will be required



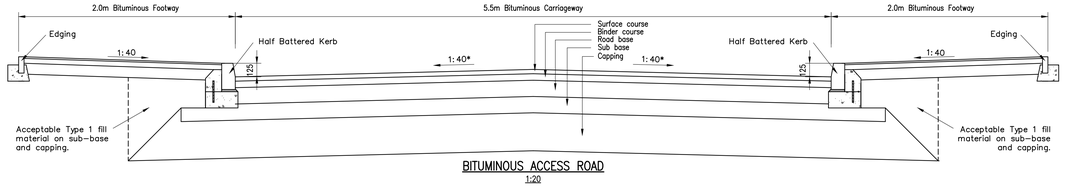
CARRIAGEWAY TIE–IN DETAIL
SCALE 1:20

NOTES:

1. Tactile paving shall be used at pedestrian crossing points to identify the existence of a 0–6mm high dropped kerb and an appropriate place to cross.
2. The use of tactile paving shall be in accordance with "Guidance on the use of Tactile Paving Surfaces" 1998 published by the Department of the Environment, Transport & the Regions.
3. Crossing points should be laid out directly opposite each other with domes aligned to the direction of the crossing.
4. The paving slabs to be bedded on 35mm sand with foundation of 200mm Type 1 Sub–base.
5. The free edges of the tactile paving shall be restrained by EF–150 edgings laid in accordance with detail.



TYPICAL TACTILE CROSSING LAYOUT
Scale 1:50



BITUMINOUS ACCESS ROAD
1:20

Rev	Date	Amendments	By	Chk
F	23.06.23	Added note removing formers access.	SS	ML
E	16.06.23	Chainage added to drawing.	SS	ML
D	11.04.23	Updated to suit LCC comments.	SS	ML
C	03.11.22	Updated to suit LCC comments.	WM	ML
B	06.10.22	Updated to suit RSA comments.	LB	TN
A	23.08.22	Updated to show concrete bagwork headwall detail.	LB	TN

PJS CONSULTING ENGINEERS
Delivering Innovative Solutions

PJS Consulting Engineers Limited, Unit 4 Winking Hill Farm, Kingston on Soar, Nottingham, NG11 0DF
Registered number: 10818993. Tel: 0115 704 3968. Email: Enquiries@pjs-ce.co.uk

Client
Davidsons Homes

Project
Lutterworth Road
Burbage

Drawing Title
S278 General Arrangement

	Drawn	Checked	Status	Scale
Initial	LB	TN	Tender	As Shown
Date	10/06/22	10/06/22		
Project Number		Drawing Number		Revision
PJS21-065		DR-650		F