THIS DRAWING IS COPYRIGHT
DIMENSIONS ARE NOT TO BE SCALED FROM THIS DRAWING
ELECTRONIC DATA IS NOT TO BE AMENDED/DELETED WITHOUT AXONBECKETT PERMISSION

REV	DATE	INIT	DESCRIPTION
A	22.11.07	DRH	Neighbouring bungalow shown in outline
B	26.2.08	DH	New proposed extension

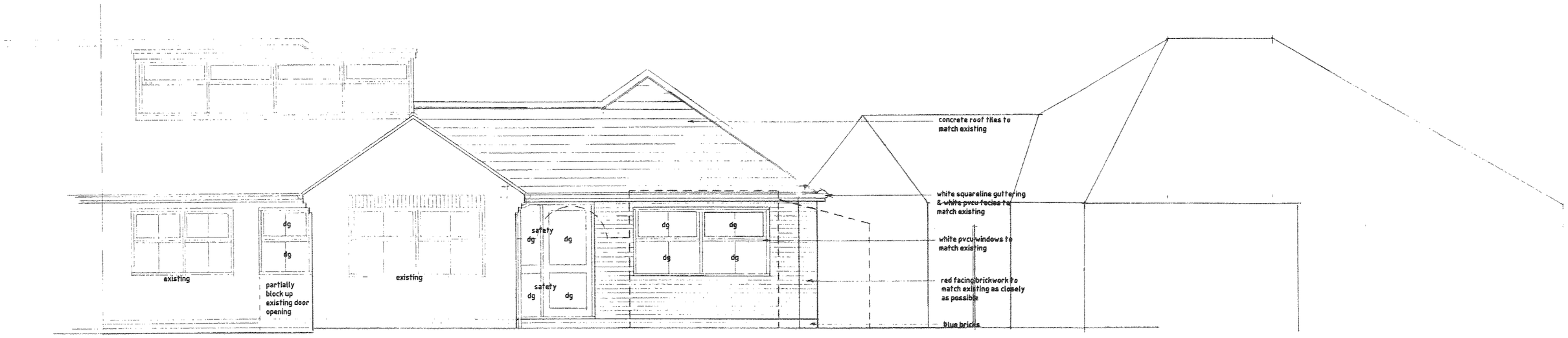

FRONT ELEVATION

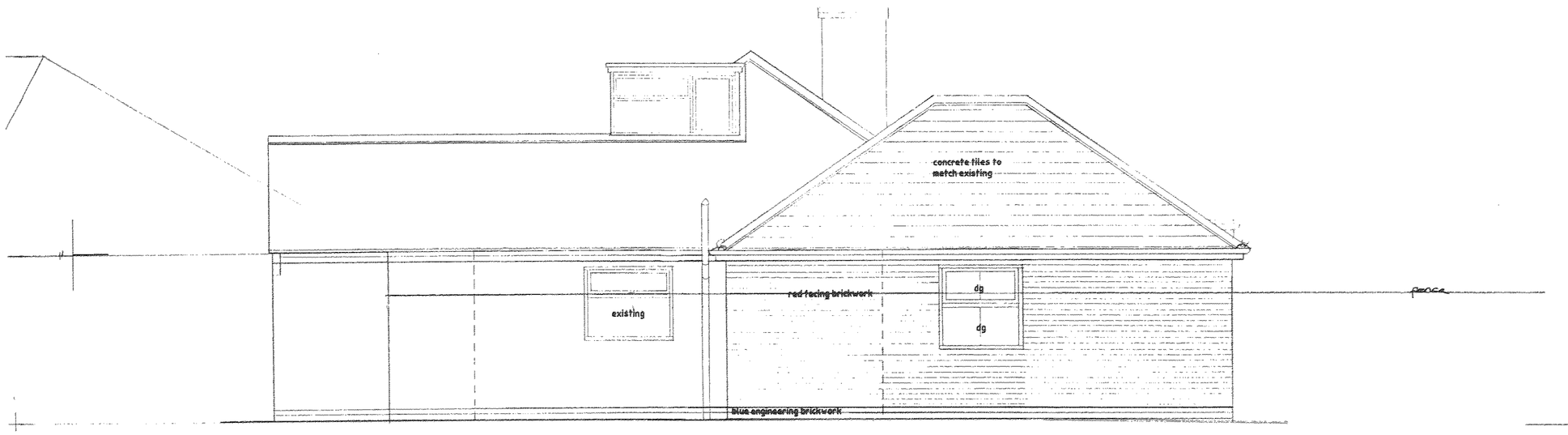

SIDE ELEVATION

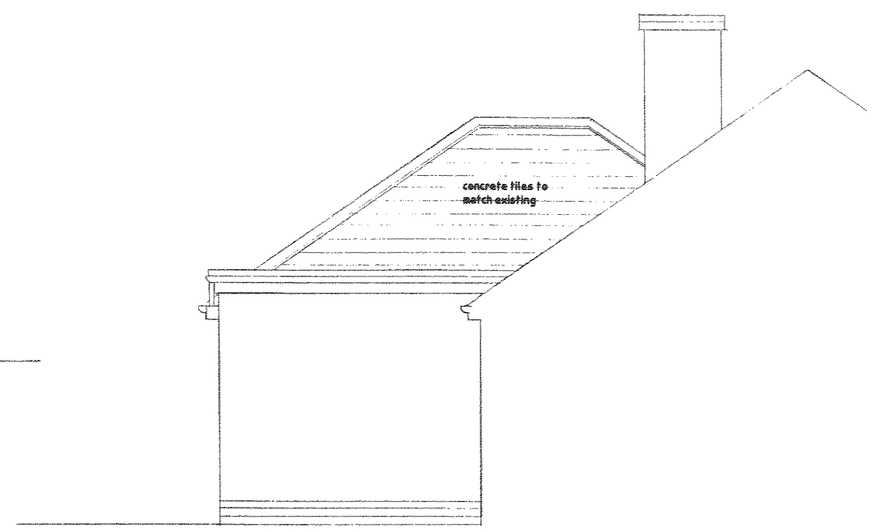

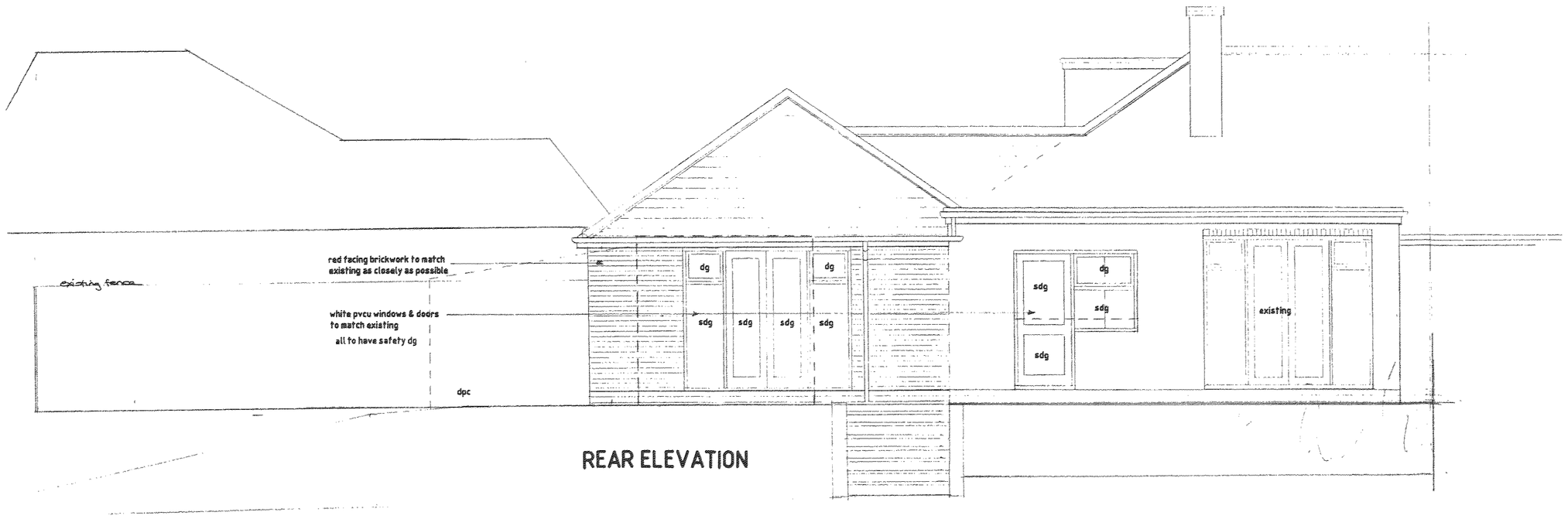

REAR ELEVATION

DISCLAIMLER NOTES:

DRAWING SUBJECT TO FOLLOWING CONDITIONS:

SITE LEVEL SURVEY
MEASURED BUILDING SURVEY
CONFIRMATION OF LEGAL BOUNDARY & EASEMENTS
GROUND INVESTIGATION BY OTHERS
STATUTORY AUTHORITY SERVICES INVESTIGATION
PLANNING AUTHORITY COMMENTS/APPROVAL
HIGHWAY AUTHORITY COMMENTS/APPROVAL
CONSERVATION OFFICER COMMENTS/APPROVAL
FLOOD RISK ASSESMENT
PARTY WALL ACT 1996

AXONBECKETT
ARCHITECTS
MASTERPLANNERS
Mount Rd, Hinckley
Leicestershire, LE10 1AD
T 01455 633556
F 01455 233773
E mail@axon-beckett.com
W www.axon-beckett.com
RIBA Chartered Practice

DEVELOPMENT SERVICES
26 FEB 2008
RECEIVED

CLIENT: M. HUDSON & M. SCALDWELL

PROJECT: PROPOSED EXTENSION
38 APPLEBEE ROAD BURBAGE

STATUS | DATE: 3/10/07

DRAWN: DRH | CHECKED | SCALE: 1:50

DRAWING: PROPOSED ELEVATIONS

DRAWING No.: 07/839/5004 | REVISION: A B