WOOD LANE JUNCTION 1:1250

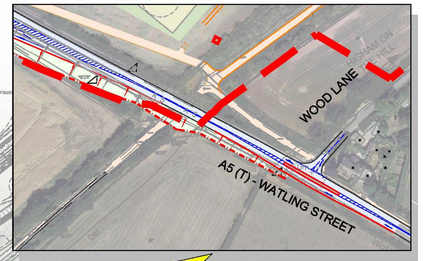

HIGHAM / NUNEATON ROUNDABOUT 1:1250

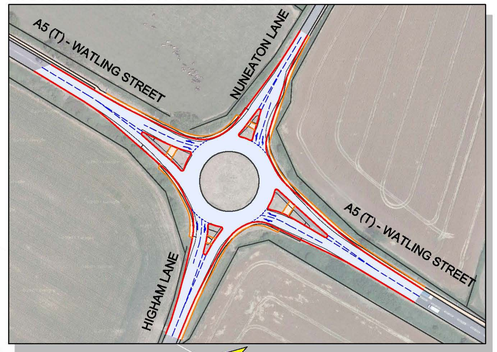

DODWELLS ROUNDABOUT 1:1250

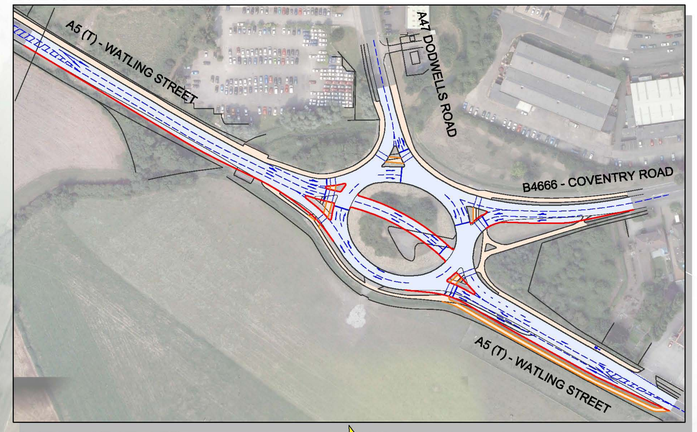

RED GATE JUNCTION 1:1250

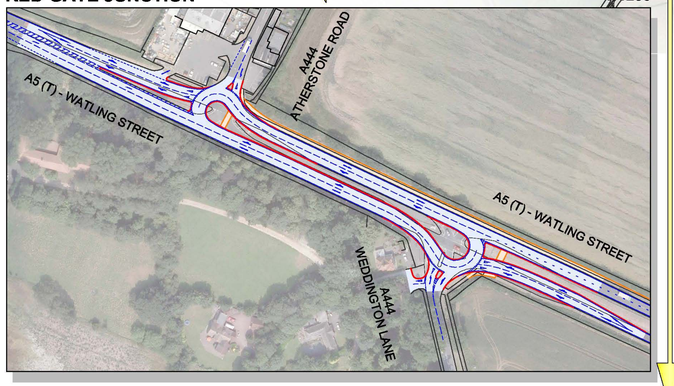

LONGSHOOT JUNCTION 1:1250

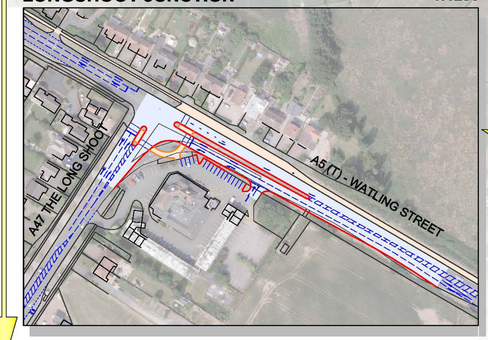

MIRA SITE ACCESS 1:1500

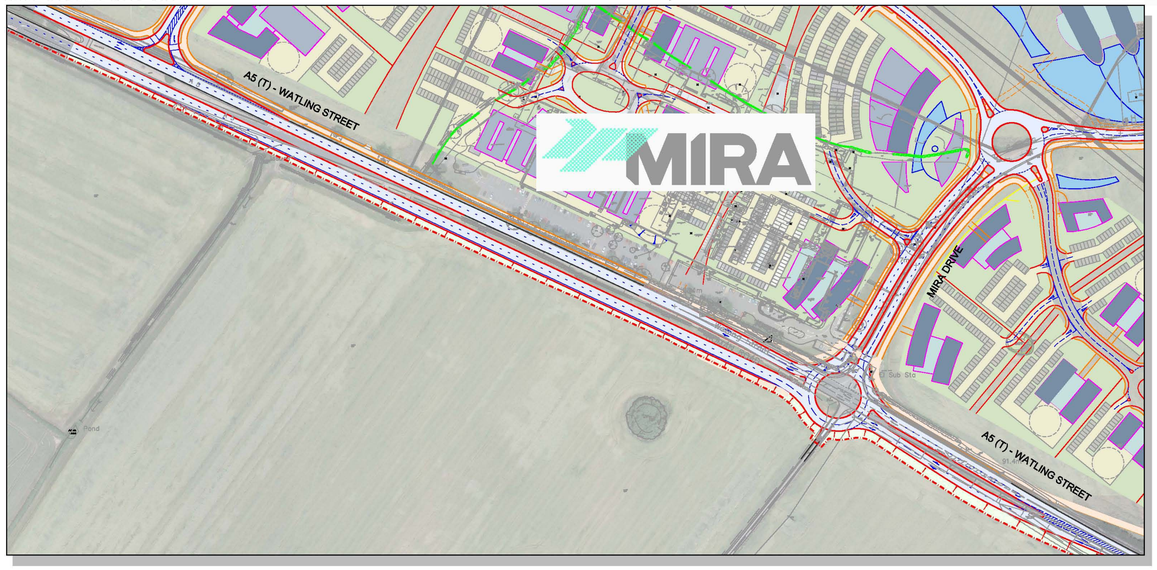

PEDESTRIAN / CYCLE ROUTE 1:14000

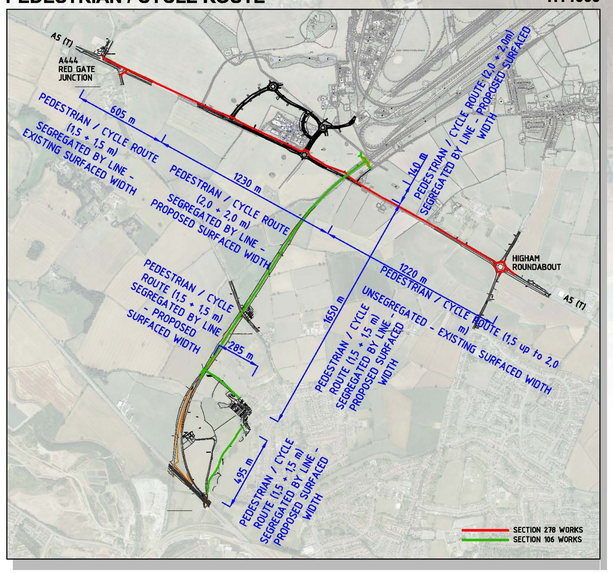

LEGEND :

- KERBS
- ROAD MARKINGS
- PEDESTRIAN AND CYCLE ZONE
- ROADS
- LANDSCAPING
- CYCLE ROUTE (SCHEMATIC)

N, NW, NE, W, E, SW, SE, S

0 0.1 0.5 km

ADVANCE TRANSPORTATION CONSULTING

ADVANCE TRANSPORTATION CONSULTING
Traffic and Transportation Planning, Infrastructure Design and Planning
Sandy Farm Business Centre
The Sands, Farnham, Surrey, GU10 1PX
Tel: (+44) 01252 782237

Client: MIRA

Action:

MIRA
A5 Atherstone

Scale: 1:5000	Drawing: OVERALL TRAFFIC AND TRANSPORT INFRASTRUCTURE MEASURES
Date: 17.6.2011	
Drawn by: Ing. Petr Tomčík	Checked by: Ing. Petr Němeček / Approved by: Ing. John P. Henley
Stage of documentation: STUDY	Drawing No.: MIRA/A5/MEASURES