A1 Drawing Sheet



SIDE ELEVATION SCALE 1:100

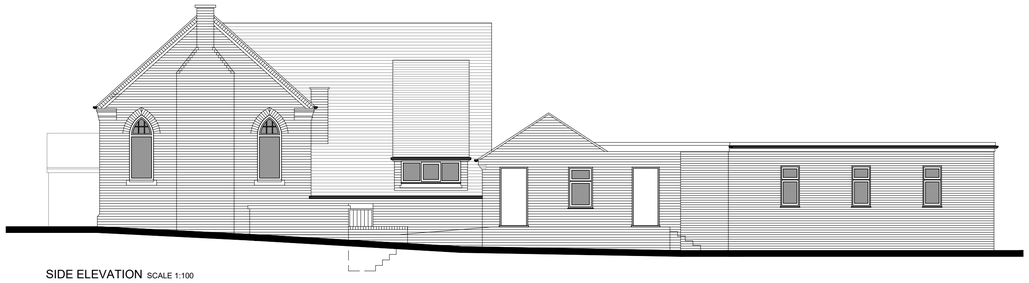

SIDE ELEVATION SCALE 1:100

Proposed Elevations Scale 1:100

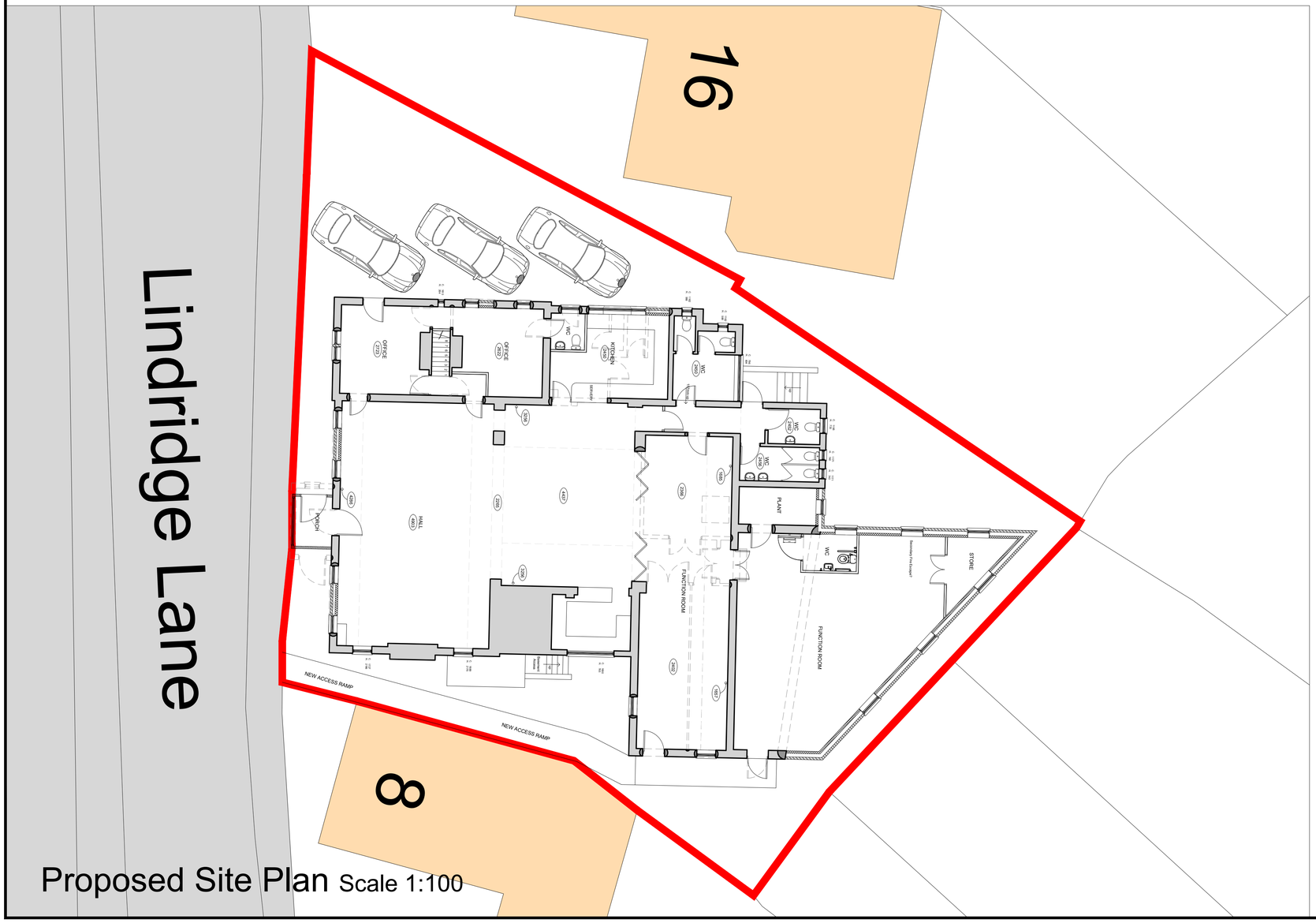

Proposed Site Plan Scale 1:100



FRONT ELEVATION SCALE 1:100

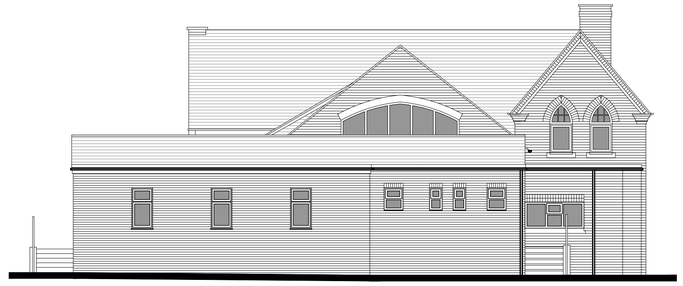

REAR ELEVATION SCALE 1:100

0 1 2 3 4 5

Scale (m)

CLIENT:
Desford Village Hall
12 Lindridge Lane
Desford
Leicester
LE9 9GN

PROJECT:
Extension & Alterations to:
Village Hall & 12 Lindridge Lane
Desford

DRAWING: 1351.M.26.007

ISSUE: A

DATE: Sept 2026

SCALE: 1:100 & 1:200

PLANNING APPLICATION:

PROPOSED ELEVATIONS & SITE PLAN

UTOPIA
ARCHITECTURAL DESIGN STUDIO