



ACTUAL SIZE EXTRACT: RECOMMENDED VIEWING DISTANCE APPROXIMATELY 300MM @ A3



SITE CONTEXT PHOTO 1: VIEW EAST FROM FOOTPATH T94/3

DISTANCE FROM SITE: 2M  
 ELEVATION: 96M AOD  
 OS GRID REFERENCE: SP464986  
 PHOTOGRAPH TAKEN: 24TH JULY 2025  
 WEATHER CONDITIONS: SCATTERED CLOUD  
 CAMERA: NIKON D3200, 35MM FOCAL LENGTH



**WEDDLES**  
 SHILTON ROAD, EARL SHILTON  
 SITE CONTEXT PHOTO 1



ACTUAL SIZE EXTRACT: RECOMMENDED VIEWING DISTANCE APPROXIMATELY 300MM @ A3



SITE CONTEXT PHOTO 2: VIEW WEST FROM FOOTPATH T72/6

DISTANCE FROM SITE: 105M  
 ELEVATION: 92M AOD  
 OS GRID REFERENCE: SP467987  
 PHOTOGRAPH TAKEN: 24TH JULY 2025  
 WEATHER CONDITIONS: SCATTERED CLOUD  
 CAMERA: NIKON D3200, 35MM FOCAL LENGTH





ACTUAL SIZE EXTRACT: RECOMMENDED VIEWING DISTANCE APPROXIMATELY 300MM @ A3



SITE CONTEXT PHOTO 3: VIEW FROM FOOTPATH 'T93/3'

DISTANCE FROM SITE: 0M  
 ELEVATION: 100M AOD  
 OS GRID REFERENCE: SP467985  
 PHOTOGRAPH TAKEN: 24TH JULY 2025  
 WEATHER CONDITIONS: SCATTERED CLOUD  
 CAMERA: NIKON D3200, 35MM FOCAL LENGTH



**WEDDLES**  
 SHILTON ROAD, EARL SHILTON  
 SITE CONTEXT PHOTO 3



ACTUAL SIZE EXTRACT: RECOMMENDED VIEWING DISTANCE APPROXIMATELY 300MM @ A3




SITE CONTEXT PHOTO 4: VIEW NORTH FROM JUNCTION OF LEICESTER ROAD AND NEW DEVELOPMENT ENTRANCE

DISTANCE FROM SITE: 135M  
 ELEVATION: 100M AOD  
 OS GRID REFERENCE: SP468984  
 PHOTOGRAPH TAKEN: 24TH JULY 2025  
 WEATHER CONDITIONS: SCATTERED CLOUD  
 CAMERA: NIKON D3200, 35MM FOCAL LENGTH





ACTUAL SIZE EXTRACT: RECOMMENDED VIEWING DISTANCE APPROXIMATELY 300MM @ A3



SITE CONTEXT PHOTO 5: VIEW SOUTH-WEST FROM BRIDLEWAY 'T75/1'

DISTANCE FROM SITE: 695M  
ELEVATION: 89M AOD  
OS GRID REFERENCE: SP471992  
PHOTOGRAPH TAKEN: 24TH JULY 2025  
WEATHER CONDITIONS: SCATTERED CLOUD  
CAMERA: NIKON D3200, 35MM FOCAL LENGTH




WEDDLES

SHILTON ROAD, EARL SHILTON

SITE CONTEXT PHOTO 5



ACTUAL SIZE EXTRACT: RECOMMENDED VIEWING DISTANCE APPROXIMATELY 300MM @ A3




SITE CONTEXT PHOTO 6: VIEW WEST FROM FOOTPATH 'T86/1'

DISTANCE FROM SITE: 525M  
ELEVATION: 99M AOD  
OS GRID REFERENCE: SP472984  
PHOTOGRAPH TAKEN: 24TH JULY 2025  
WEATHER CONDITIONS: SCATTERED CLOUD  
CAMERA: NIKON D3200, 35MM FOCAL LENGTH





ACTUAL SIZE EXTRACT: RECOMMENDED VIEWING DISTANCE APPROXIMATELY 300MM @ A3



SITE CONTEXT PHOTO 7: VIEW EAST FROM BYWAY T76A/3

DISTANCE FROM SITE: 1640M  
 ELEVATION: 98M AOD  
 OS GRID REFERENCE: SP450994  
 PHOTOGRAPH TAKEN: 24TH JULY 2025  
 WEATHER CONDITIONS: SCATTERED CLOUD  
 CAMERA: NIKON D3200, 35MM FOCAL LENGTH





ACTUAL SIZE EXTRACT: RECOMMENDED VIEWING DISTANCE APPROXIMATELY 300MM @ A3



SITE CONTEXT PHOTO 8: VIEW EAST FROM FOOTPATH U26/3

DISTANCE FROM SITE: 1110M  
ELEVATION: 99M AOD  
OS GRID REFERENCE: SP453989  
PHOTOGRAPH TAKEN: 24TH JULY 2025  
WEATHER CONDITIONS: SCATTERED CLOUD  
CAMERA: NIKON D3200, 35MM FOCAL LENGTH



**WEDDLES**  
SHILTON ROAD, EARL SHILTON  
SITE CONTEXT PHOTO 8



ACTUAL SIZE EXTRACT: RECOMMENDED VIEWING DISTANCE APPROXIMATELY 300MM @ A3




SITE CONTEXT PHOTO 9: VIEW SOUTH EAST FROM FOOTPATH T85/1

DISTANCE FROM SITE: 1300M  
 ELEVATION: 100M AOD  
 OS GRID REFERENCE: SP458999  
 PHOTOGRAPH TAKEN: 24TH JULY 2025  
 WEATHER CONDITIONS: SCATTERED CLOUD  
 CAMERA: NIKON D3200, 35MM FOCAL LENGTH





ACTUAL SIZE EXTRACT: RECOMMENDED VIEWING DISTANCE APPROXIMATELY 300MM @ A3



SITE CONTEXT PHOTO 10: VIEW SOUTH FROM FOOTPATH T72/5

DISTANCE FROM SITE: 1720M  
 ELEVATION: 115M AOD  
 OS GRID REFERENCE: SP470004  
 PHOTOGRAPH TAKEN: 24TH JULY 2025  
 WEATHER CONDITIONS: SCATTERED CLOUD  
 CAMERA: NIKON D3200, 35MM FOCAL LENGTH



**WEDDLES**

SHILTON ROAD, EARL SHILTON

SITE CONTEXT PHOTO 10