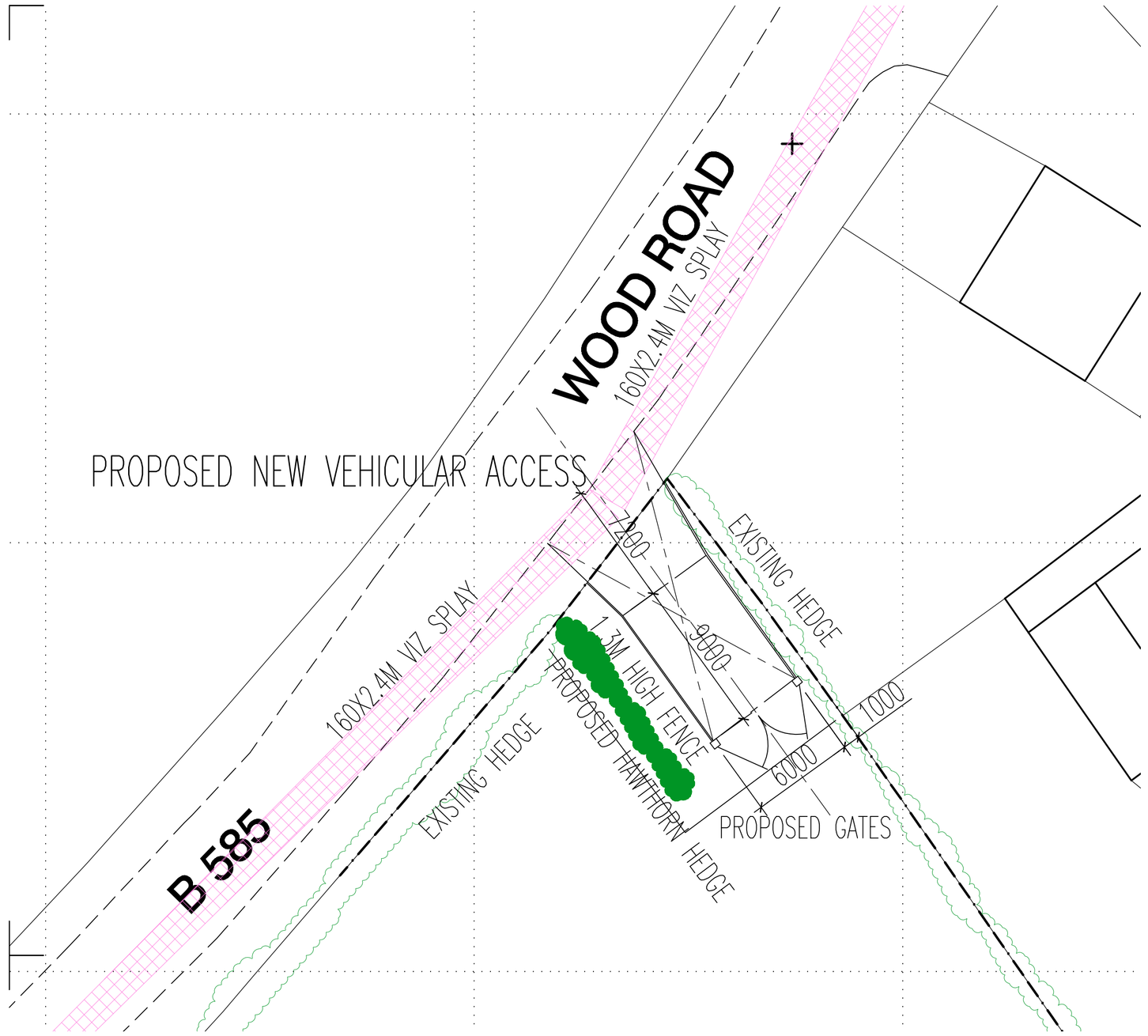

PROPOSED ACCESS BLOCK PLAN 1:200

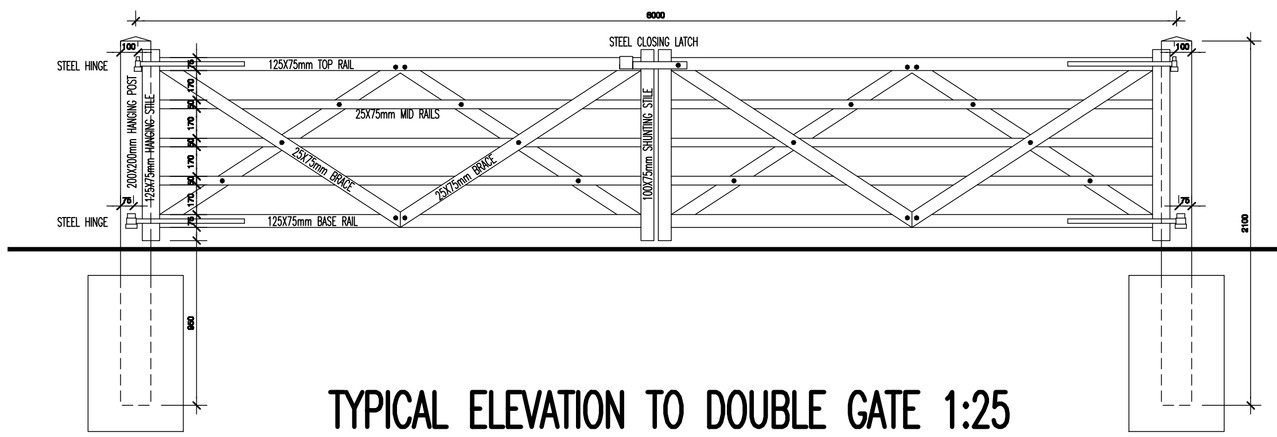

TYPICAL ELEVATION TO DOUBLE GATE 1:25

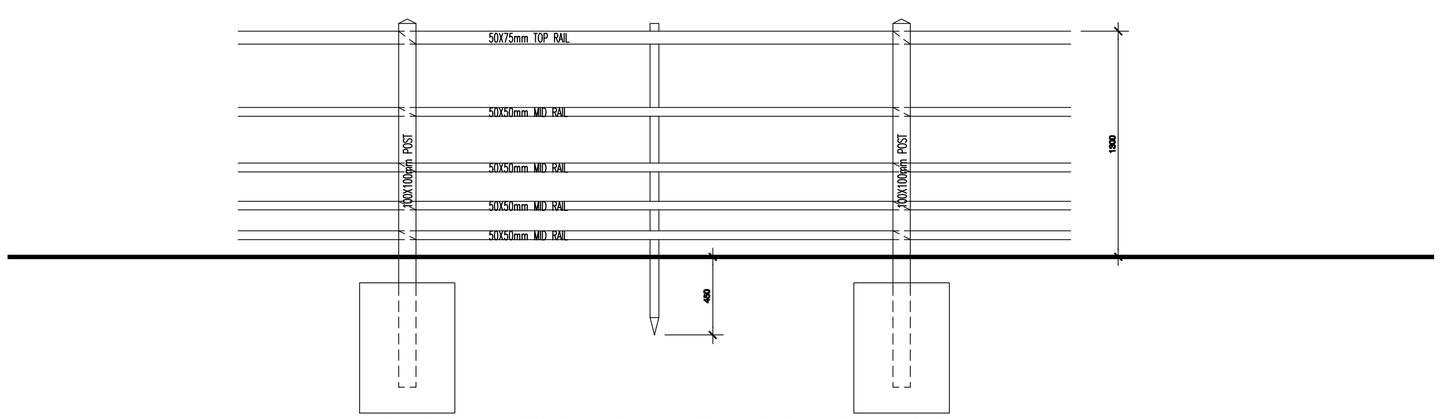

TYPICAL ELEVATION TO FENCE 1:25

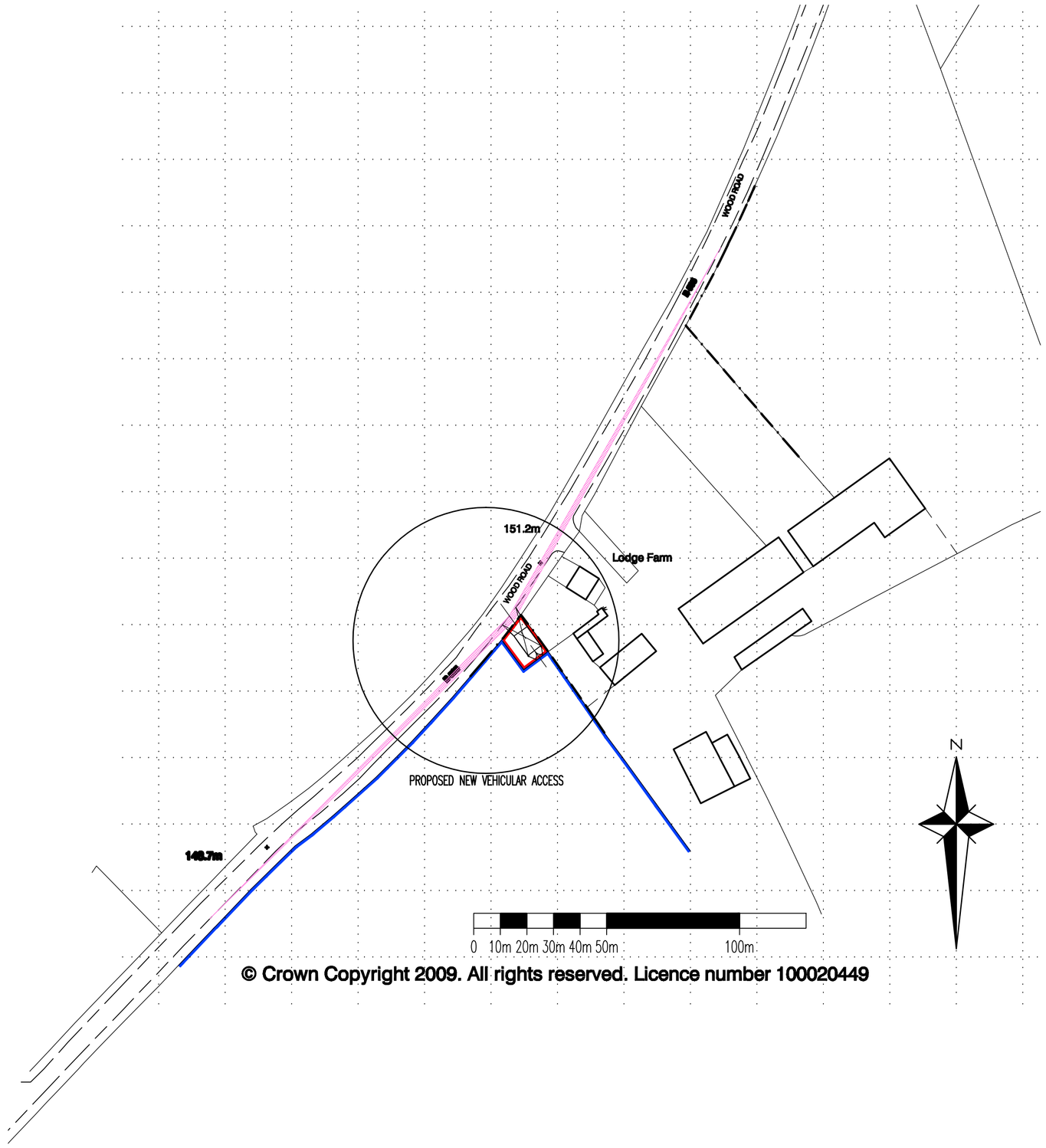

© Crown Copyright 2009. All rights reserved. Licence number 100020449

LOCATION PLAN 1:1250

THIS DRAWING IS COPYRIGHT
DIMENSIONS ARE NOT TO BE SCALED FROM THIS DRAWING
ELECTRONIC DATA IS NOT TO BE AMENDED/DELETED

REV	DATE	INIT	DESCRIPTION
-	-	-	-

DISCLAIMER NOTES:

DRAWING SUBJECT TO FOLLOWING CONDITIONS:

SITE LEVEL SURVEY
MEASURED BUILDING SURVEY
CONFIRMATION OF LEGAL BOUNDARY & EASEMENTS
GROUND INVESTIGATION BY OTHERS
STATUTORY AUTHORITY SERVICES INVESTIGATION
PLANNING AUTHORITY COMMENTS/APPROVAL
HIGHWAY AUTHORITY COMMENTS/APPROVAL
CONSERVATION OFFICER COMMENTS/APPROVAL
FLOOD RISK ASSESSMENT
PARTY WALL ACT 1996

CLIENT
Mr A Smith

PROJECT
Proposed Access off Wood Road (B585)
nr Nailstone

STATUS	DATE
Planning	22-04-09

DRAWN	CHECKED	SCALE
AS	NA	As Noted

DRAWING
Proposed Plans

DRAWING No.	REVISION
09912B-SK01	-