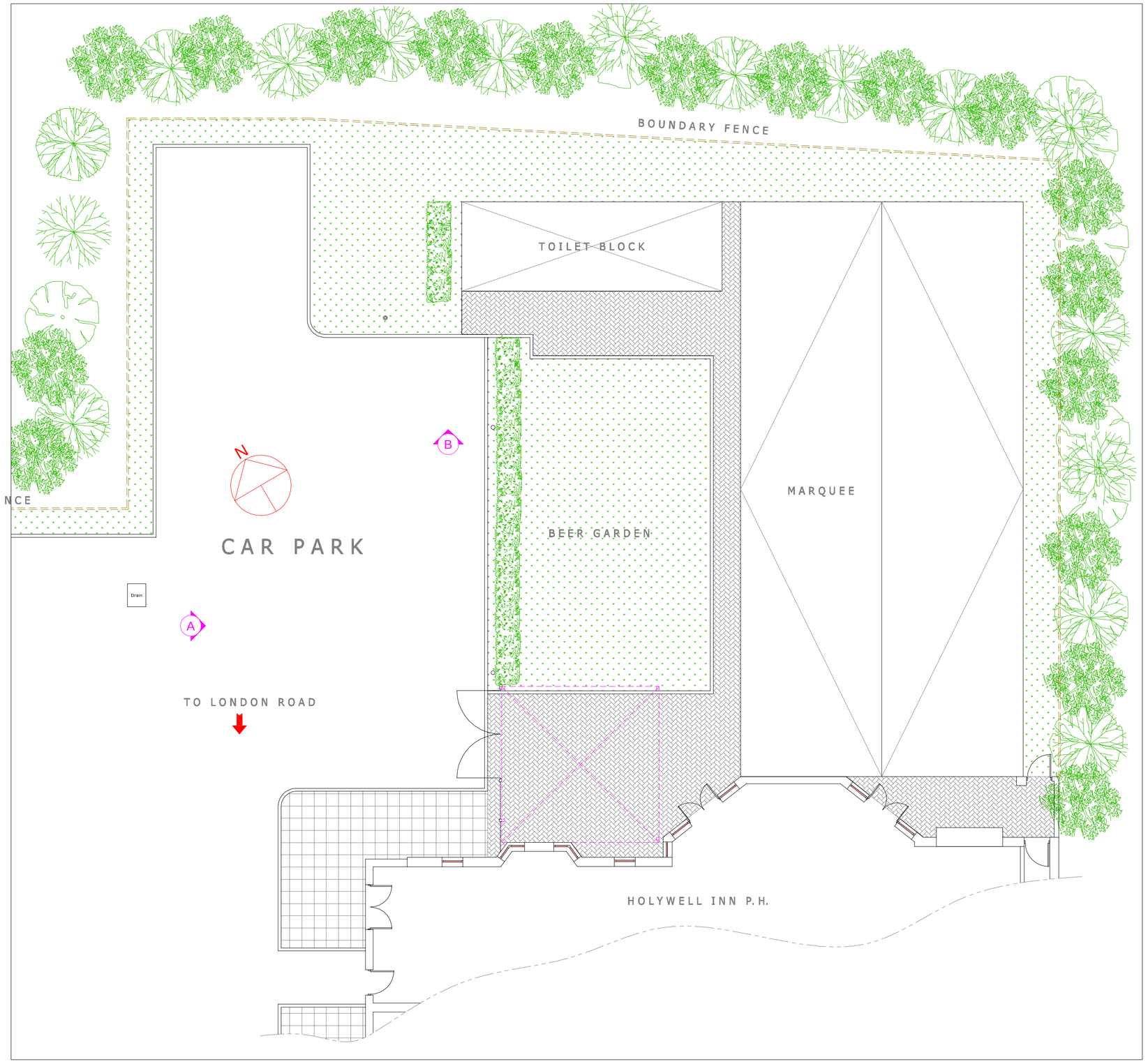

Plan view 1:100



N

SCALE 1:1250

Location plan

Site boundery marked by solid red line

Proposed structures marked by solid blue area

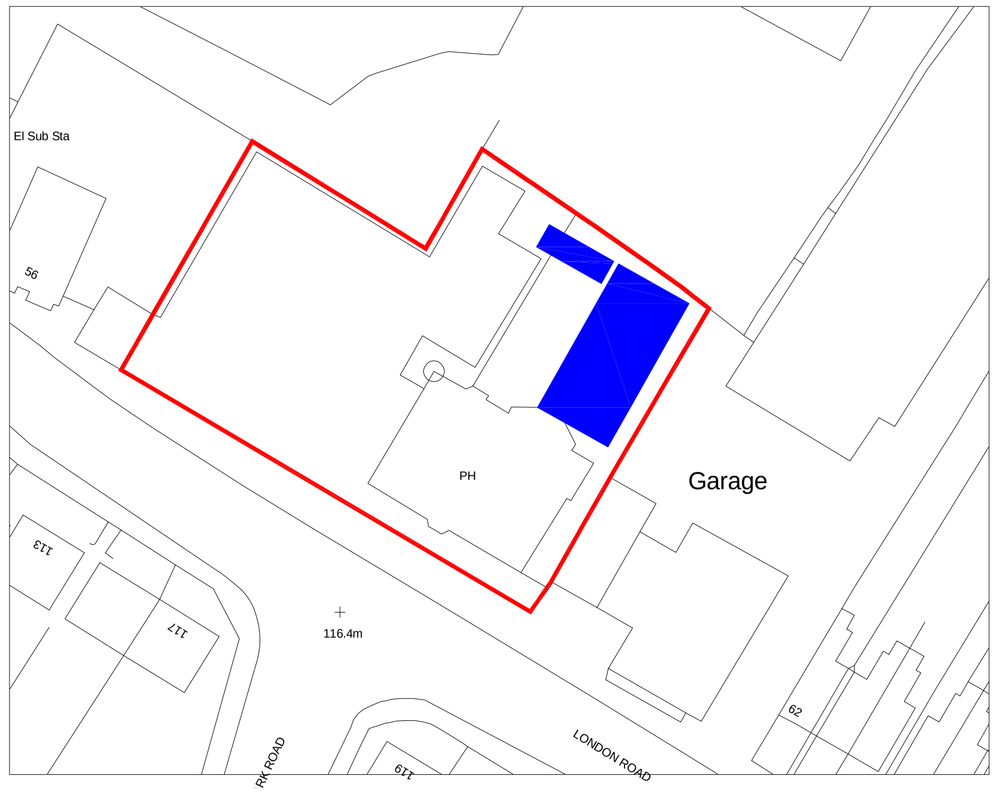

N

SCALE 1:500

Block plan

Site boundery marked by solid red line

Proposed structures marked by solid blue area

Please refer to schedule of plants for more details on the hedges.

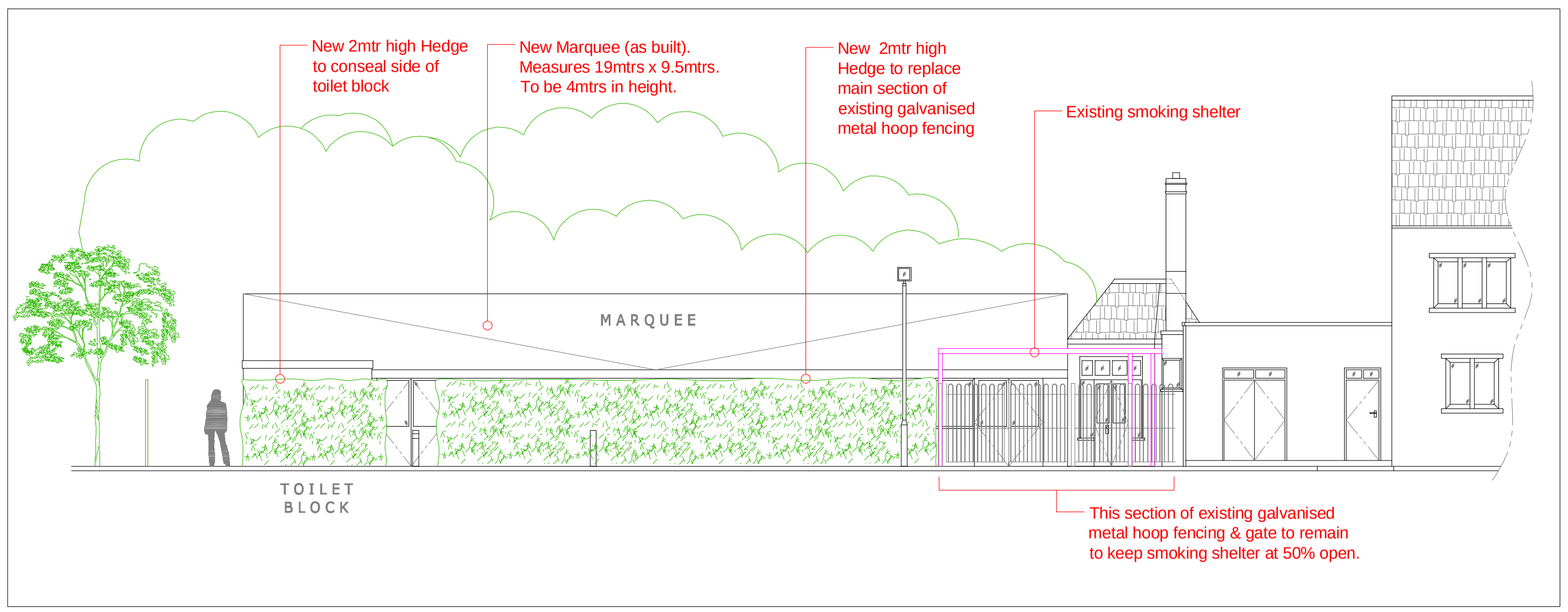

Elevation on view A 1:100

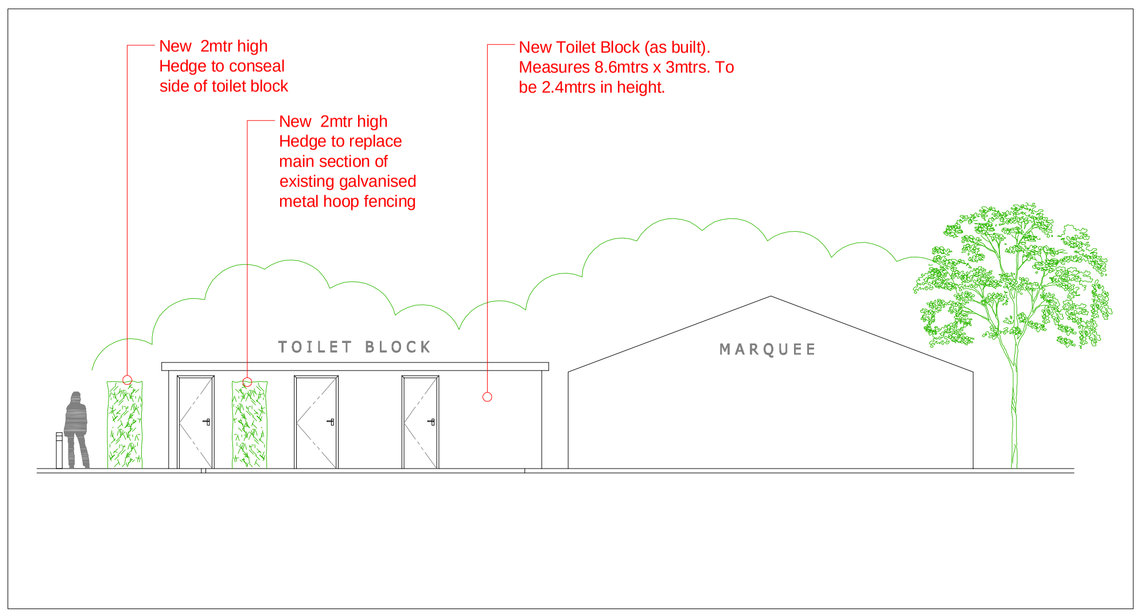

Elevation on view B 1:100

Rev :	Note :	Date :
A	Words 'indicative only' removed from views.	23.02.10

1.0 GENERAL NOTES

1.1 THIS INFORMATION IS NOT INTENDED TO PROVIDE A FULL SPECIFICATION OF WORKS & SHOULD BE READ IN CONJUNCTION WITH A SURVEY, SCHEME DRAWINGS & TENDER DOCUMENT.

1.2 ALL WORKS TO COMPLY WITH CURRENT BUILDING REGULATIONS & LOCAL AUTHORITY REQUIREMENTS.

1.3 ELECTRICAL INSTALLATIONS MUST COMPLY WITH IEE 16TH EDITION REGULATIONS FOR THE ELECTRICAL EQUIPMENT OF BUILDINGS & WORKMANSHIP.

1.4 ALL WALLS & CEILING SURFACES: CLASS 1 SPREAD OF FLAME RATING TO BS 476 PART 1, EXCEPT FOR CIRCULATION SPACES WHICH ARE CLASS 0 RATING.

1.5 DIMENSIONS TO BE CHECKED ON SITE.

1.6 ANY FURTHER INFORMATION OF QUERIES ARISING FROM THIS DRAWING SHOULD BE ADDRESSED TO 2C design

Project Title:

The Holywell Inn
New Landscape Scheme
Proposed Layout (as built)

Project Address:	Drawing Number:	Rev:	Paper Size
London Road Hinckley LE10 1HL	2CD00716-NPR	A	A1
	Sheet No: 1 of 1	Date: 17-02-10	Scale UOS: 1:100

2C Design Consultants Ltd
The Design Hub
Puma Way
Coventry CV1 2TT
tel: 0870-850-8330
fax: 02476-792-218
www.2Cdesign.co.uk

© THIS DRAWING REMAINS THE PROPERTY OF 2C design & MUST NOT BE DIVULGED OR REPRODUCED TO THIRD PARTIES WITHOUT WRITTEN CONSENT