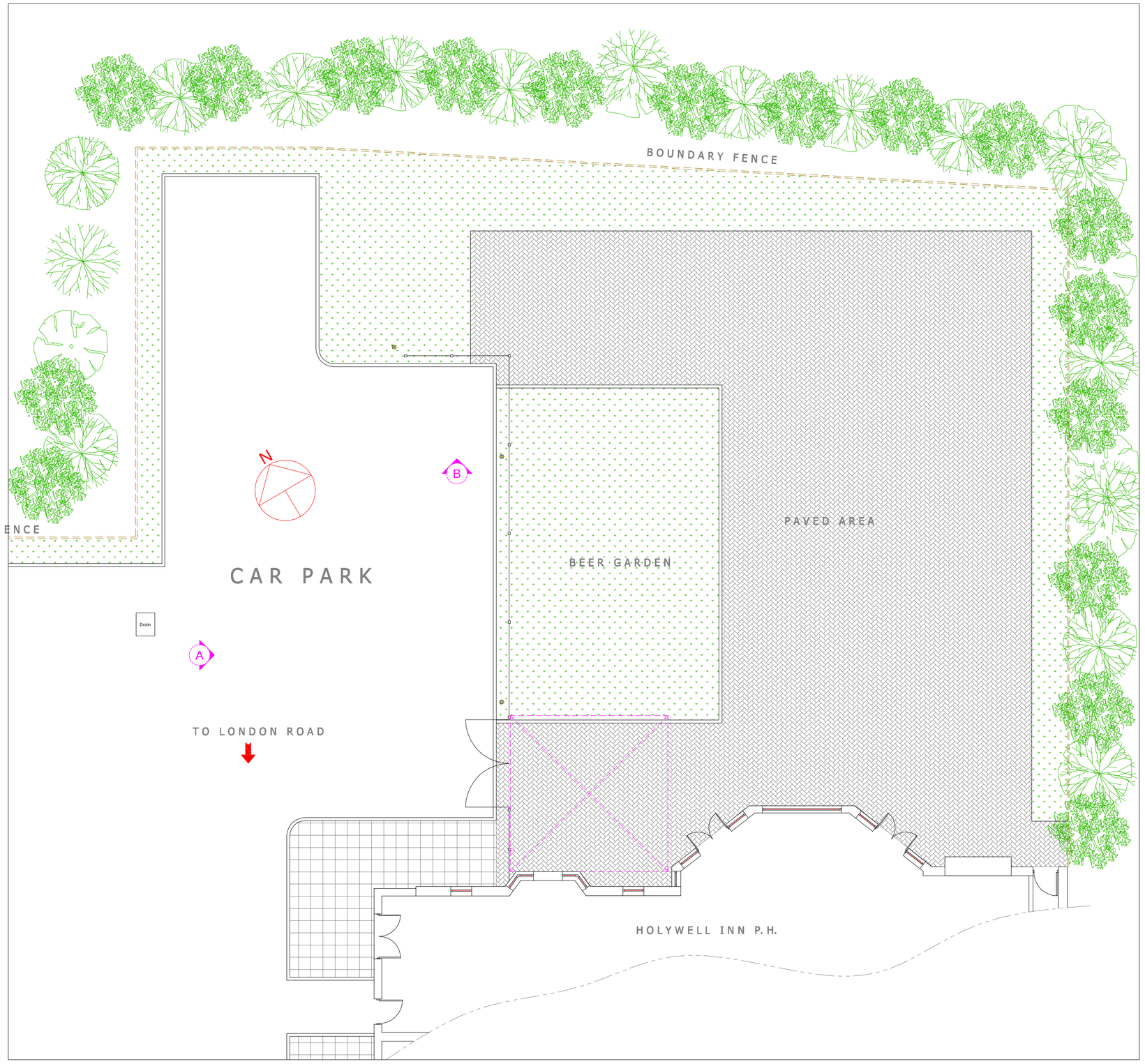

Plan view 1:100

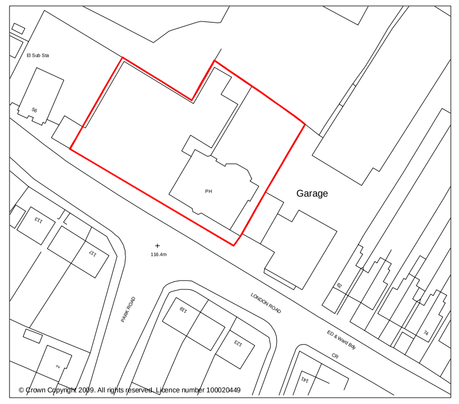

N

SCALE 1:1250

Location plan

Site boundery marked by solid red line

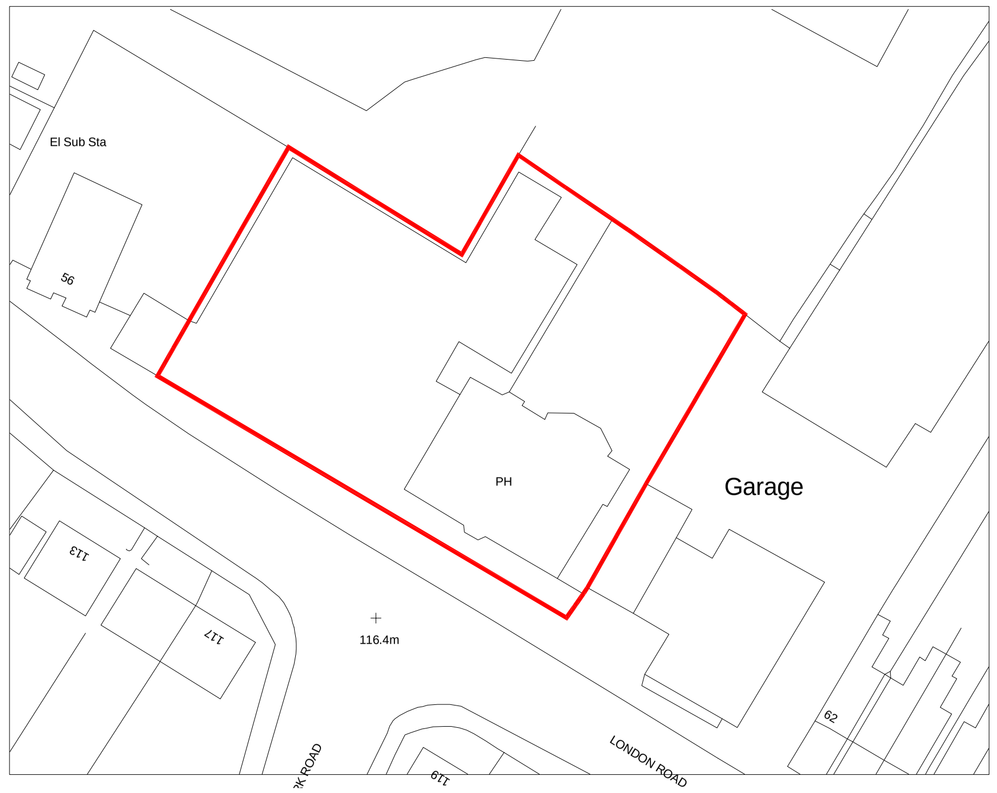

N

SCALE 1:500

Block plan

Site boundery marked by solid red line

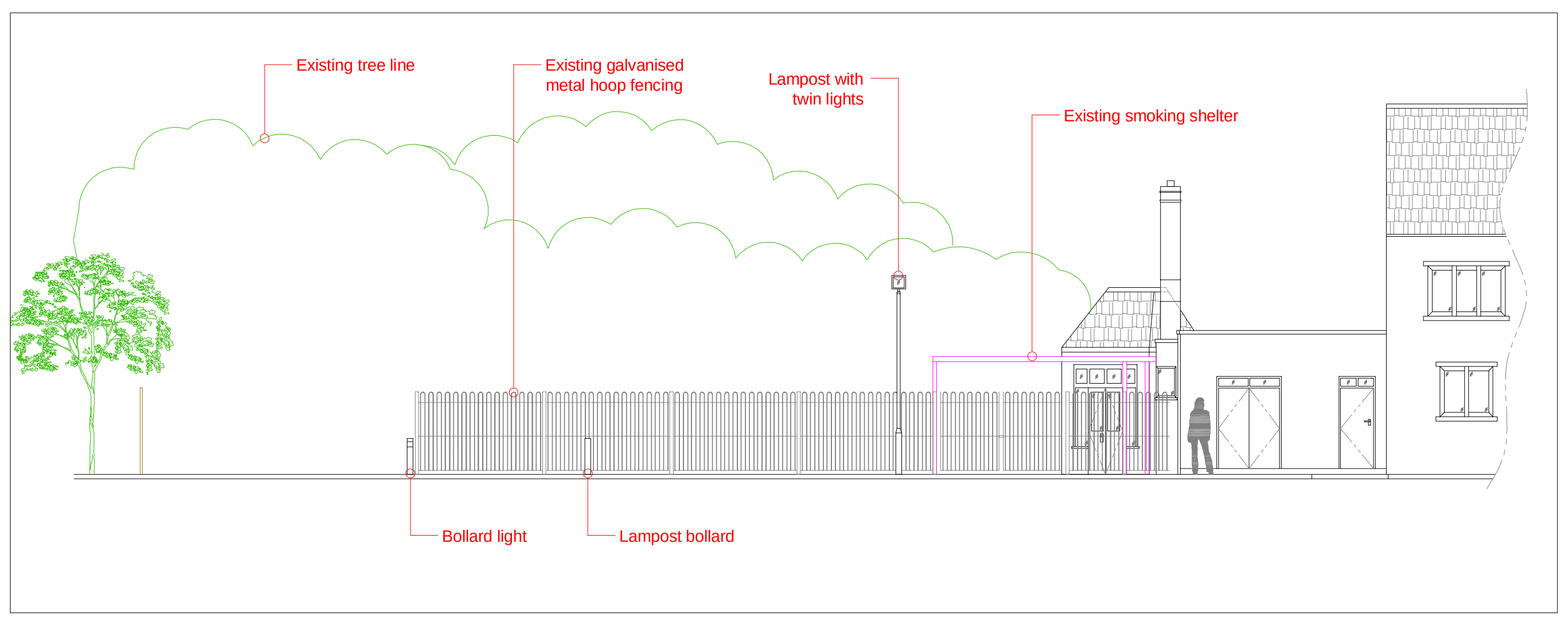

Elevation on view A 1:100

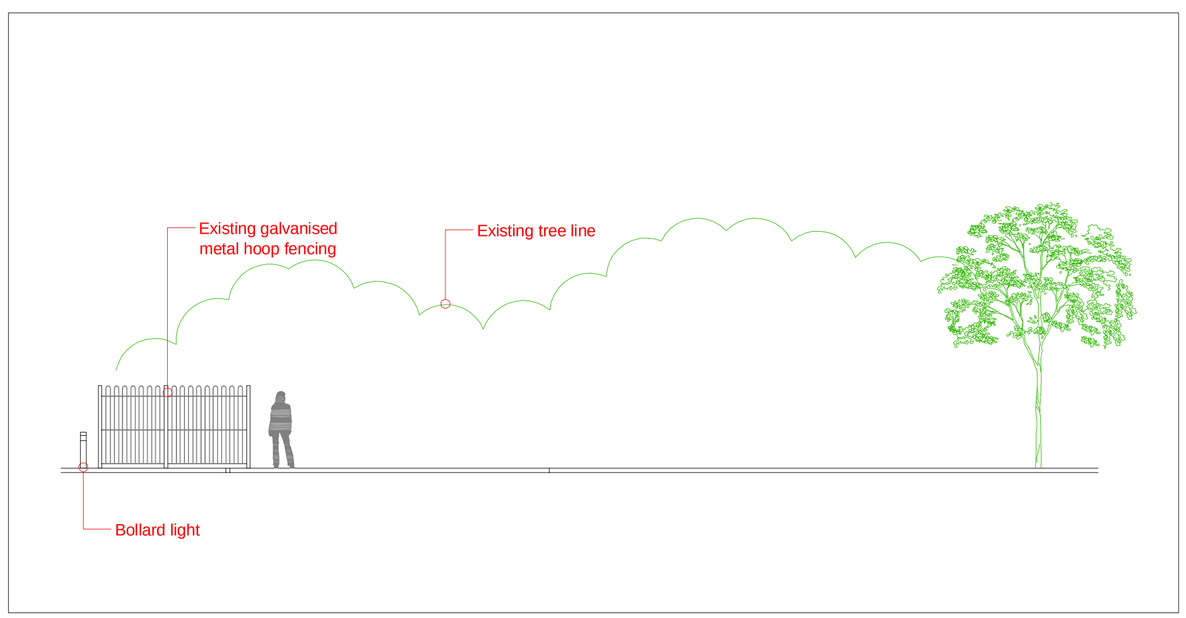

Elevation on view B 1:100

Rev :	Note :	Date :
A	Words 'indicative only' removed from views.	23.02.10

1.0 GENERAL NOTES

1.1 THIS INFORMATION IS NOT INTENDED TO PROVIDE A FULL SPECIFICATION OF WORKS & SHOULD BE READ IN CONJUNCTION WITH A SURVEY, SCHEME DRAWINGS & TENDER DOCUMENT.

1.2 ALL WORKS TO COMPLY WITH CURRENT BUILDING REGULATIONS & LOCAL AUTHORITY REQUIREMENTS.

1.3 ELECTRICAL INSTALLATIONS MUST COMPLY WITH IEE 16TH EDITION REGULATIONS FOR THE ELECTRICAL EQUIPMENT OF BUILDINGS & WORKMANSHIP.

1.4 ALL WALLS & CEILING SURFACES: CLASS 1 SPREAD OF FLAME RATING TO BS 476 PART 1, EXCEPT FOR CIRCULATION SPACES WHICH ARE CLASS 0 RATING.

1.5 DIMENSIONS TO BE CHECKED ON SITE.

1.6 ANY FURTHER INFORMATION OF QUERIES ARISING FROM THIS DRAWING SHOULD BE ADDRESSED TO 2C design

Project Title:

The Holywell Inn
New Landscape Scheme
Existing Layout

Project Address:	Drawing Number:	Rev:	Paper Size
London Road Hinckley LE10 1HL	2CD00716-NEX	A	A1
	Sheet No: 1 of 1	Date: 17-02-10	Scale UOS: 1:100

2C Design Consultants Ltd
The Design Hub
Puma Way
Coventry CV1 2TT
tel: 0870-850-8330
fax: 02476-792-218
www.2Cdesign.co.uk

© THIS DRAWING REMAINS THE PROPERTY OF 2C design & MUST NOT BE DIVULGED OR REPRODUCED TO THIRD PARTIES WITHOUT WRITTEN CONSENT