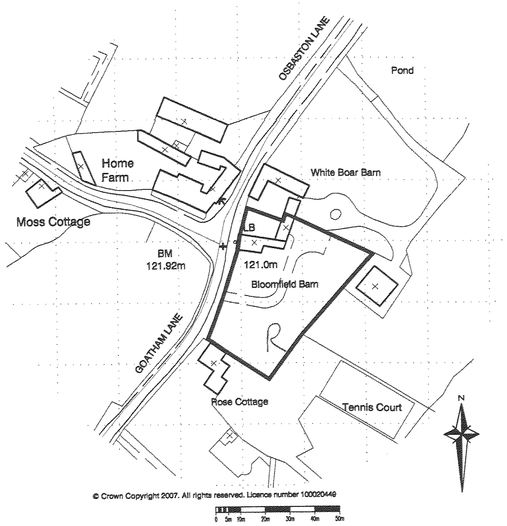


# LOCATION PLAN 1:250

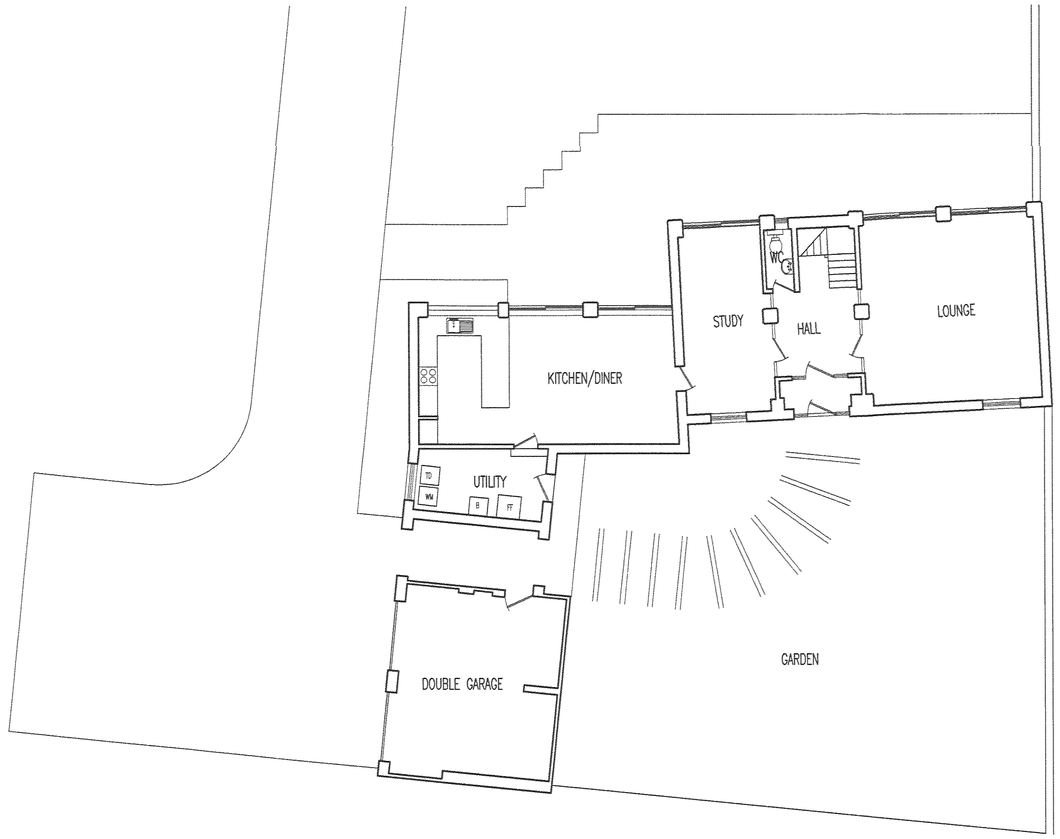


## GROUND FLOOR



## SOUTH ELEVATION

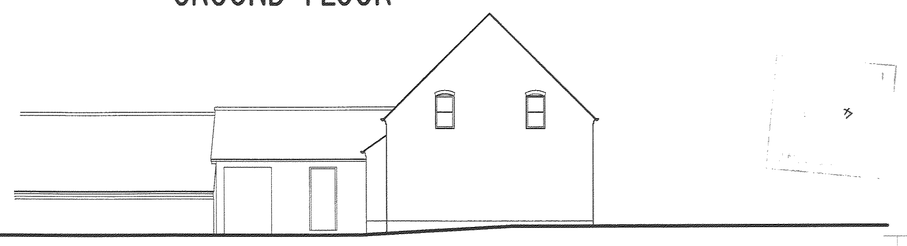

## NORTH ELEVATION

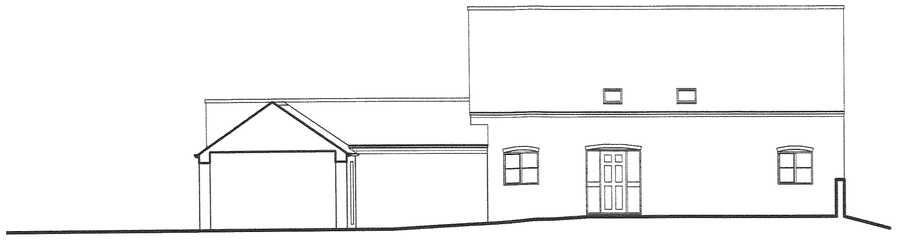

## EAST ELEVATION/SECTION

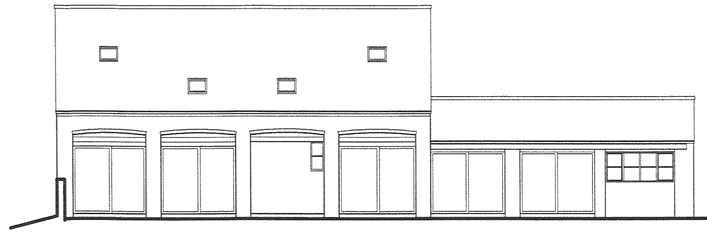

## WEST ELEVATION

THIS DRAWING IS COPYRIGHT
DIMENSIONS ARE NOT TO BE SCALED FROM THIS DRAWING
ELECTRONIC DATA IS NOT TO BE AMENDED/DELETED WITHOUT
AXONBECKETT PERMISSION

| REV | DATE | INIT | DESCRIPTION |
|---|---|---|---|
| - | - | - | - |

## DISCLAIMLER NOTES:

DRAWING SUBJECT TO FOLLOWING CONDITIONS:

SITE LEVEL SURVEY
CONFIRMATION OF LEGAL BOUNDARY & EASEMENTS
GROUND INVESTIGATION BY OTHERS
STATUTORY AUTHORITY SERVICES INVESTIGATION
PLANNING AUTHORITY COMMENTS/APPROVAL
HIGHWAY AUTHORITY COMMENTS/APPROVAL
CONSERVATION OFFICER COMMENTS/APPROVAL
FLOOD RISK ASSESMENT
PARTY WALL ACT 1996

AXONBECKE
ARCHITECTS
MASTERPLANNERS
23a Mount Rd, Hinckley
Leicestershire, LE10 1AD
T: 01455 633556
F: 01455 233773
E: mail@axon-beckett.co
W: www.axon-beckett.co
RIBA
Chartered Practice

CLIENT
Mr M Culbert

PROJECT
Proposed Alterations to Existing Dwelling
Bloomfield Barn
Goatham Lane, Osbaston

| STATUS | DATE |
|---|---|
| Existing | 12-11-07 |

| DRAWN | CHECKED | SC |
|---|---|---|
| nja | cwb | 1: |

DRAWING
Existing Plans & Elevations

DRAWING No. REV
070054-EX01 -