



Photo Viewpoint 16: View looking south from Public Footpath S2, off Gullet Lane, Kirby Muxloe

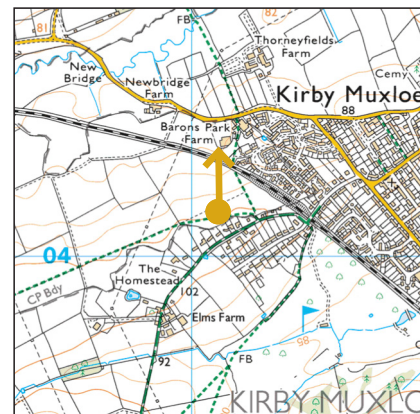


Photo Viewpoint 16

Visualisation Type: Type 1
Projection: 'cylindrical'
Enlargement factor: 100% (when printed at A1)
Date: 03/07/25
Time: 12:07
Camera make & model, sensor format & lens:
 Canon EOS 6D FFS, Canon 50mm Lens
Horizontal Field of View: 83°
Direction of View: 000° (bearing from North)
Viewing distance: To be viewed at comfortable arm's length

date 04/07/25 drwn/chkd
S JL / BC

client
Lagan Homes Ltd
 project
Land West of Ratby

title
PHOTOVIEWPOINT 16

number
FIGURE 1




Photo Viewpoint 17: View looking east from Public Footpath R43, near Woodlands Farm

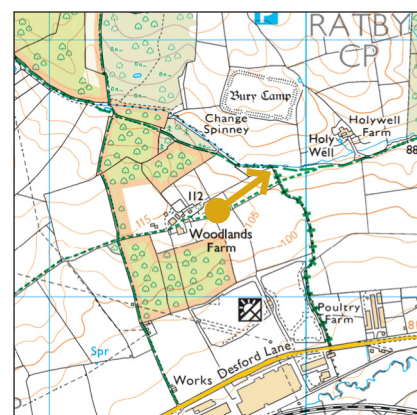


Photo Viewpoint 17

Visualisation Type: Type 1
Projection: 'cylindrical'
Enlargement factor: 100% (when printed at A1)
Date: 03/07/25
Time: 13:02
Camera make & model, sensor format & lens:
 Canon EOS 6D FFS, Canon 50mm Lens
Horizontal Field of View: 83°
Direction of View: 050° (bearing from North)
Viewing distance: To be viewed at comfortable arm's length

date 04/07/25 drwn/chkd
SJL / BC

client **Lagan Homes Ltd**
 project **Land West of Ratby**

title **PHOTOVIEWPOINT 17**

number **FIGURE 2** rev
-



Photo Viewpoint 18: View looking east from Ivanhoe Trail (63) on Burroughs Road

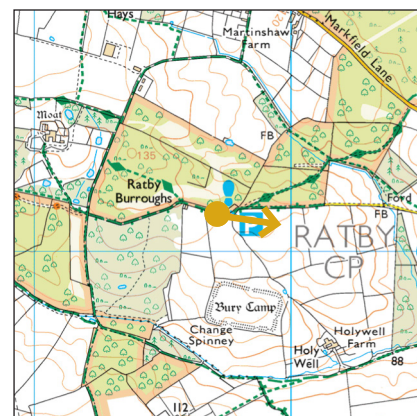


Photo Viewpoint 18

Visualisation Type: Type 1
Projection: 'cylindrical'
Enlargement factor: 100% (when printed at A1)
Date: 03/07/25
Time: 12:56
Camera make & model, sensor format & lens:
 Canon EOS 6D FFS, Canon 50mm Lens
Horizontal Field of View: 83°
Direction of View: 110° (bearing from North)
Viewing distance: To be viewed at comfortable arm's length

date 04/07/25 drwn/chkd
SJL / BC

client **Lagan Homes Ltd**
 project **Land West of Ratby**

title **PHOTOVIEWPOINT 18**

number **FIGURE 3** rev
-

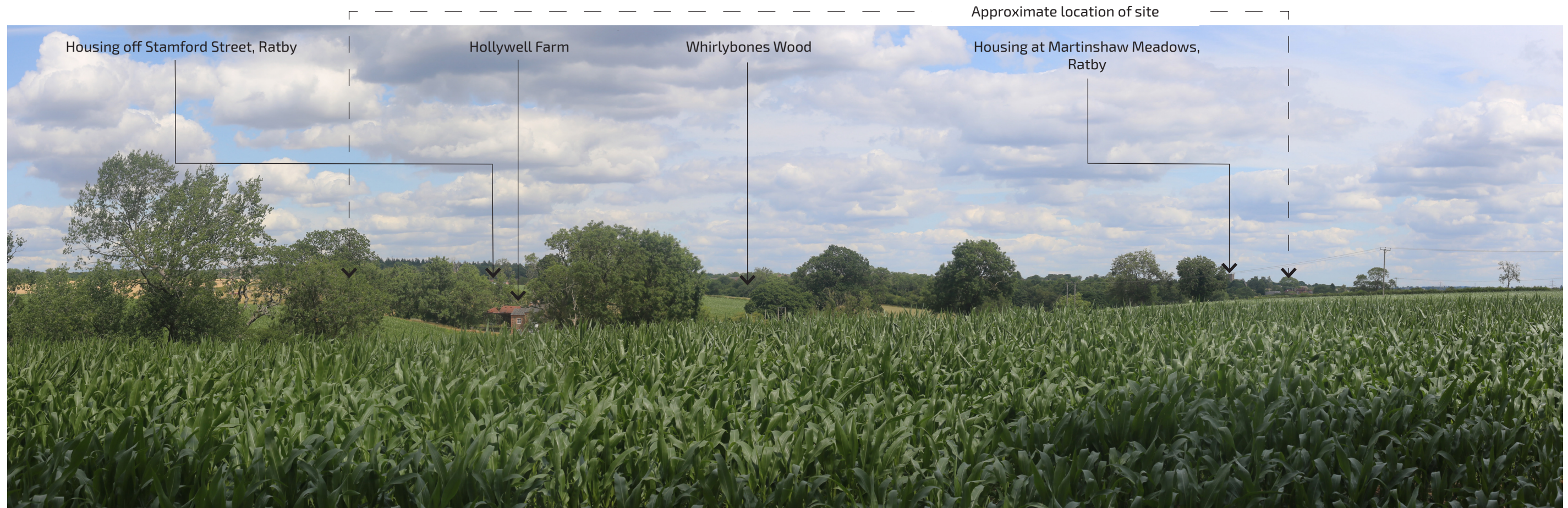


Photo Viewpoint 19: View looking east from Byway R56

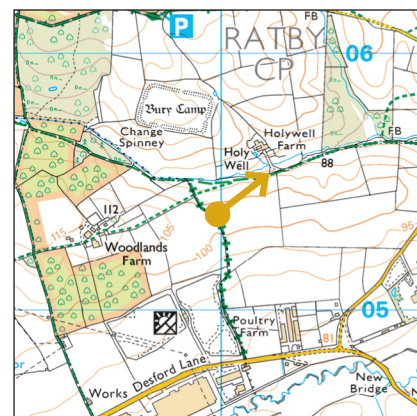


Photo Viewpoint 19

Visualisation Type: Type 1
Projection: 'cylindrical'
Enlargement factor: 100% (when printed at A1)
Date: 03/07/25
Time: 12:28
Camera make & model, sensor format & lens:
 Canon EOS 6D FFS, Canon 50mm Lens
Horizontal Field of View: 83°
Direction of View: 035° (bearing from North)
Viewing distance: To be viewed at comfortable arm's length

date 04/07/25 drwn/chkd
SJL / BC

client
Lagan Homes Ltd
 project
Land West of Ratby

title
PHOTOVIEWPOINT 19

number **FIGURE 4** rev -