Survey Notes

1: This Survey is related to Ordnance Survey Grid, OSGB36 (15).
The site grid has been established and transformed by a central OSGB36 (15) point and orientated accordingly. No scale factor has been applied.
Please refer to the Survey Control Schedule for site control.

2: All Levels are related to Ordnance Survey Datum, OSGB36 (15).

3: The information Shown on this drawing is surveyed to the accuracy of the base scale shown.

4: Man entry to sewers has not been undertaken. Depths and pipe sizes are measured / estimated from the ground. This should be checked with Local Authority records or on site prior to the commencement of any works.

5: Boundaries shown are physical features and may not represent legally conveyed ownership.

6: Some features may be omitted due to obstructions and features are shown at the time of survey.

7: Where adjacent buildings have been surveyed remotely all walls may not be shown due to obstructions along lines of sight.

8: This plan should only be used for its original purpose. NJC Surveys LTD accepts no responsibility for this plan if it is supplied to any party other than the original client.

9: Ordnance Survey background data shown provided by Peveril Homes.

Survey Key

Street Furniture Symbols & Abbreviations

AV Air Valve
BB Air Valve Beacon
BH Bowhole
BL Bollard
BB Box Blsp
DR Drain
EP Electric Pole
EL Eaves Level
EW Earth Rod
FH Fire Hydrant
FL Flood Light
FFL Floor Level
FS Flag staff
GP Gate Post
GV Gas Valve
IV Invert Level
IC Inspection Cover
KO Kerb Outlet
LB Litter Bin
LP Lamp Post
MH Square Manhole
MH Circular Manhole
MH Triangular Manhole
Mp Marker Post
MP Mile Post
PB Pillar Box
Pipe Pipe
PM Parking Meter
PO Post
RE Roofing Eye
RG Rodding Cover
RP Reflector Post
RS Road Sign
SNP Name Plate
SI Sign
Sbox Utility Sbox
ST Stop Tap
STN Survey Control
SU Stump
SV Stop Valve
TC Telecommunication
TCB Tel. Control Box
TL Traffic Light
TSP Trial Pit
TP Telegraph Pole
TS Traffic Signal Cover
TV Cable Television
WO Wash Out
WM Water Meter
WT Water Tap
VP Vent Pipe

Fence Types & Abbreviations

C/P Chestnut Paling
Pal Paling Fence
CL Chain Link
Conc/P Concrete Panel
C/I Corrugated Iron
CBr Crash Barrier
Ele. Electric
H/M Hit and Miss
Hrd Hoarding
Iwn Interwoven
I/R Iron Railings
Ovl Overlap
Pal Paling
P/W Picket (Wooden)
B/W Post & Barbed Wire
P/C Post & Chain
P/R Post & Rail
P/W Post & Wire
P/M Post & Wire Mesh
T/R Trip Rail

Feature Lines

Hedge
Fence
Gate
Stile
Foliage/Tree Canopy
Dropped Kerb Line
Kerb Line
Verge/Edge of Track or change of surface
Unlerbed Channel Line
Footpath
Wall
Retaining Wall
Sewer Lines
Overhead Electric Line
Overhead Telecom Line
Ground Level
Individual Tree
Individual Bush
Structure
Watercourse / Embankment etc

SURVEY CONTROL

STN	EASTINGS	NORTHINGS	LEVEL
NJC2	447271.628	303487.302	132.291
NJC2A	447318.059	303510.365	130.974
NJC2B	447252.661	303469.112	132.883
NJC3	447206.961	303463.660	132.876
NJC4	447099.308	303517.087	132.524
NJC4A	447012.697	303529.486	131.209
BW1	447240.081	303447.435	133.165
TB1A	447256.960	303482.510	132.671

SHEET LAYOUT

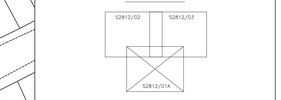

REV	DATE	DESCRIPTION	BY	APP.
A	22/10/2025	SURVEY EXTENDED	IG	NJC

NJC SURVEYS LIMITED
Topographical Surveys • Measured Building Surveys
Site Engineering • Ground Modelling • Utility Surveys
Monitoring Surveys • Laser Scanning • Volumetric Calculations
The Old Police Station, South Street
Ashby de la Zouch, Leicestershire, LE65 1BQ
01530 414251 • office@njcsurveys.co.uk • www.njcsurveys.co.uk

Client
Peveril Homes
homes to build a life in

Project Title
Land off
Hunts Lane,
Desford

Drawing Title
Topographical
Survey

Drawn	Checked	Authorised
RB/LD	SH	NJC
Date 22/05/2020	Scale 1/500	Sheet size A0
Drg. No. S2812/01		Revision A

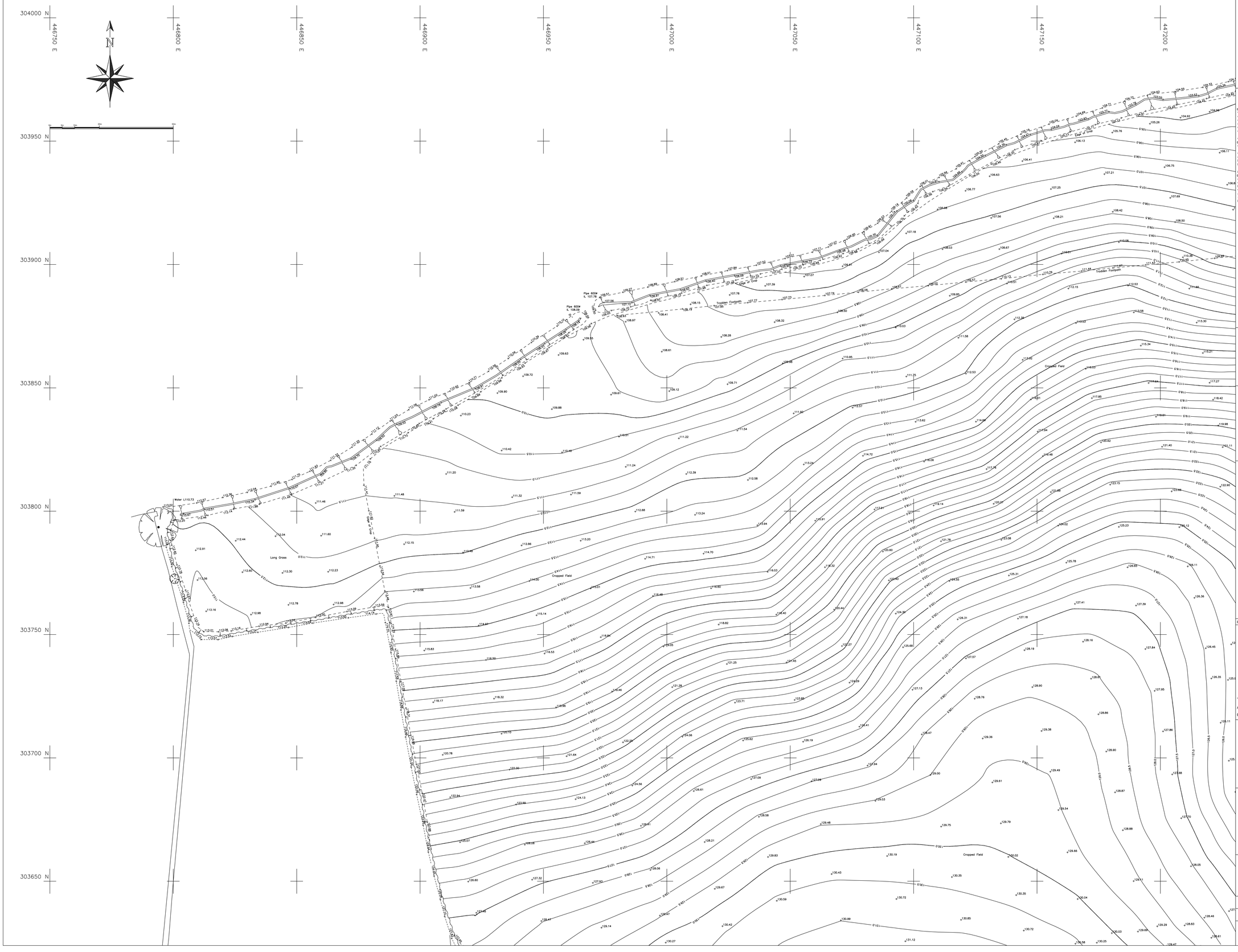

Survey Notes

1: This Survey is related to Ordnance Survey Grid, OSGB36 (15).
The site grid has been established and transformed by a central OSGB36 (15) point and orientated accordingly. No scale factor has been applied.
Please refer to the Survey Control Schedule for site control.

2: All Levels are related to Ordnance Survey Datum, OSGB36 (15).

3: The information Shown on this drawing is surveyed to the accuracy of the base scale shown.

4: Man entry to sewers has not been undertaken. Depths and pipe sizes are measured / estimated from the ground. This should be checked with Local Authority records or on site prior to the commencement of any works.

5: Boundaries shown are physical features and may not represent legally conveyed ownership.

6: Some features may be omitted due to obstructions and features are shown at the time of survey.

7: Where adjacent buildings have been surveyed remotely all walls may not be shown due to obstructions along lines of sight.

8: This plan should only be used for its original purpose. NJC Surveys LTD accepts no responsibility for this plan if it is supplied to any party other than the original client.

9: Ordnance Survey background data shown provided by Peveril Homes.

Survey Key

Street Furniture Symbols & Abbreviations

- AV — Air Valve
- BB — Beacon Beacon
- BH — Borehole
- BL — Bollard
- BS — Bus Stop
- DR — Drain
- EP — Electric Pole
- EL — Eaves Level
- ER — Earth Rod
- FH — Fire Hydrant
- FL — Flood Light
- FFL — Floor Level
- FS — Flag staff
- GP — Gate Post
- GV — Gas Valve
- IV — Gas Valve Invert Level
- IC — Inspection Cover
- KO — Kerb Outlet
- LB — Litter Bin
- LP — Lamp Post
- MI — Square Manhole
- MH — Circular Manhole
- MH — Triangular Manhole
- Mo — Marker Post
- MP — Mile Post
- PB — Pillar Box
- Pipe — Pipe
- PM — Parking Meter
- PO — Post
- RE — Roofing Eye
- RL — Railing Level
- RP — Reflector Post
- RS — Road Sign
- SNP — Name Plate
- SI — Sign
- Stay — Utility Stay
- ST — Stop Tap
- STN — Survey Control
- SU — Stump
- SV — Stop Valve
- TC — Telecommunication
- TCB — Tel. Control Box
- TL — Traffic Light
- TP — Trial Pit
- TP — Telegraph Pole
- TS — Traffic Signal Cover
- TV — Cable Television
- WO — Wash Out
- WM — Water Meter
- WT — Water Tap
- VP — Vent Pipe

Fence Types & Abbreviations

- C/P — Chestnut Paling
- C/L — Chain Link
- C/L — Chain Link
- Conc/P — Concrete Panel
- C/I — Corrugated Iron
- C/B — Crash Barrier
- El. — Electric
- H/M — Hit and Miss
- Hrd — Hoarding
- Iwn — Interwoven
- I/R — Iron Railings
- O/L — Overlap
- Ply — Plywood
- P/R — Picket (Wooden)
- B/W — Post & Barbed Wire
- P/C — Post & Chain
- P/R — Post & Rail
- P/W — Post & Wire
- P/M — Post & Wire Mesh
- T/R — Trip Rail

Feature Lines

- Hedge
- Fence
- Gate
- Stile
- Foliage/Tree Canopy
- Dropped Kerb Line
- Kerb Line
- Verge/Edge of Track or change of surface
- Unkerbed Channel Line
- Footpath
- Wall
- Retaining Wall
- Sewer Lines
- Overhead Electric Line
- Overhead Telecom Line
- Ground Level
- Individual Tree
- Individual Bush
- Building — Structure
- Watercourse / Embankment etc

SURVEY CONTROL

STN	EASTINGS	NORTHINGS	LEVEL
NJC2	447271.628	303487.302	132.291
NJC2A	447318.059	303510.365	130.974
NJC2B	447252.661	303469.112	132.883
NJC3	447206.961	303463.660	132.876
NJC4	447099.308	303517.087	132.524
NJC4A	447012.697	303529.486	131.209
BW1	447240.081	303447.435	133.165
TB1A	447256.960	303482.510	132.671

SHEET LAYOUT

S2812/02 | S2812/03 | S2812/01A

REV	DATE	DESCRIPTION	BY	APP.

NJC SURVEYS LIMITED

Topographical Surveys • Measured Building Surveys
Site Engineering • Ground Modelling • Utility Surveys
Monitoring Surveys • Laser Scanning • Volumetric Calculations

The Old Police Station, South Street
Ashby de la Zouch, Leicestershire, LE65 1BQ
01530 414251 • office@njcsurveys.co.uk • www.njcsurveys.co.uk

Client

Peveril Homes
homes to build a life in

Project Title

Land off
Hunts Lane,
Desford

Drawing Title

Topographical
Survey

Drawn	Checked	Authorised
IG	SH	NJC
Date 22/10/2025	Scale 1/500	Sheet size A0
Drg. No. S2812/02		Revision -

Survey Notes

1: This Survey is related to Ordnance Survey Grid, OSGB36 (15).
The site grid has been established and transformed by a central OSGB36 (15) point and orientated accordingly. No scale factor has been applied.
Please refer to the Survey Control Schedule for site control.

2: All Levels are related to Ordnance Survey Datum, OSGB36 (15).

3: The information Shown on this drawing is surveyed to the accuracy of the base scale shown.

4: Man entry to sewers has not been undertaken. Depths and pipe sizes are measured / estimated from the ground. This should be checked with Local Authority records or on site prior to the commencement of any works.

5: Boundaries shown are physical features and may not represent legally conveyed ownership.

6: Some features may be omitted due to obstructions and features are shown at the time of survey.

7: Where adjacent buildings have been surveyed remotely all walls may not be shown due to obstructions along lines of sight.

8: This plan should only be used for its original purpose. NJC Surveys LTD accepts no responsibility for this plan if it is supplied to any party other than the original client.

9: Ordnance Survey background data shown provided by Peveril Homes.

Survey Key

Street Furniture Symbols & Abbreviations

- AV — Air Valve
- BB — Belisha Beacon
- BH — Borehole
- BL — Bollard
- BS — Bus Stop
- DR — Drain
- EP — Electric Pole
- EL — Eaves Level
- ER — Earth Rod
- FH — Fire Hydrant
- FL — Flood Light
- FFL — Floor Level
- FS — Flag staff
- GP — Gate Post
- GV — Gas Valve
- IC — Invert Level
- IO — Inspection Cover
- KO — Kerb Outlet
- LB — Litter Bin
- LP — Lamp Post
- MH — Square Manhole
- MH — Circular Manhole
- MH — Triangular Manhole
- Mkr — Marker Post
- MP — Mile Post
- PB — Pillar Box
- Pipe — Pipe
- PM — Parking Meter
- PO — Post
- RE — Roofing Eye
- RG — Railing Gate
- RP — Reflector Post
- RS — Road Sign
- SNP — Name Plate
- SI — Sign
- Stay — Utility Stay
- ST — Stop Tap
- STN — Survey Control
- SU — Stump
- SV — Stop Valve
- TC — Telecommunication
- TCB — Tel. Control Box
- TL — Traffic Light
- TP — Trial Pit
- TP — Telegraph Pole
- TS — Traffic Signal Cover
- TV — Cable Television
- WO — Wash Out
- WM — Water Meter
- WT — Water Tap
- VP — Vent Pipe

Fence Types & Abbreviations

- C/P — Chestnut Paling
- CL — Chain Link
- CL — Chain Link
- Conc/P — Concrete Panel
- C/I — Corrugated Iron
- CB — Crash Barrier
- El. — Electric
- H/M — Hit and Miss
- Hrd — Hoarding
- Iwn — Interwoven
- I/R — Iron Railings
- O/L — Overlap
- Pal — Palisade
- P/R — Picket (Wooden)
- B/W — Post & Barbed Wire
- P/C — Post & Chain
- P/R — Post & Rail
- P/W — Post & Wire
- P/M — Post & Wire Mesh
- T/R — Trip Rail

Feature Lines

- Hedge
- Fence
- Gate
- Stile
- Foliage/Tree Canopy
- Dropped Kerb Line
- Kerb Line
- Verge/Edge of Track or change of surface
- Unkerbed Channel Line
- Footpath
- Wall — Wall
- RWall — Retaining Wall
- FW / SW — Sewer Lines
- Overhead Electric Line
- Overhead Telecom Line
- 60.35 — Ground Level
- Individual Tree
- Individual Bush
- Building — Structure
- Watercourse / Embankment etc

SURVEY CONTROL

STN	EASTINGS	NORTHINGS	LEVEL
NJC2	447271.628	303487.302	132.291
NJC2A	447318.059	303510.365	130.974
NJC2B	447252.661	303469.112	132.883
NJC3	447206.961	303463.660	132.876
NJC4	447099.308	303517.087	132.524
NJC4A	447012.697	303529.486	131.209
BW1	447240.081	303447.435	133.165
TB1A	447256.960	303482.510	132.671

SHEET LAYOUT

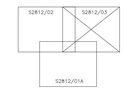

REV	DATE	DESCRIPTION	BY	APP.

NJC SURVEYS LIMITED
Topographical Surveys • Measured Building Surveys
Site Engineering • Ground Modeling • Utility Surveys
Monitoring Surveys • Laser Scanning • Volumetric Calculations
The Old Police Station, South Street
Ashby de la Zouch, Leicestershire, LE65 1BQ
01530 414251 • office@njcsurveys.co.uk • www.njcsurveys.co.uk

Client

Peveril Homes
homes to build a life in

Project Title

Land off
Hunts Lane,
Desford

Drawing Title

Topographical
Survey

Drawn	Checked	Authorised
IG	SH	NJC
Date 22/10/2025	Scale 1/500	Sheet size A0
Drg. No. S2812/03		Revision -