THIS DRAWING IS COPYRIGHT
DIMENSIONS ARE NOT TO BE SCALED FROM THIS DRAWING
ELECTRONIC DATA IS NOT TO BE AMENDED/DELETED WITHOUT
AXONARCHITECTS PERMISSION

REV	DATE	INIT	DESCRIPTION
A	25-05-11	NJA	GENERALLY UPDATED

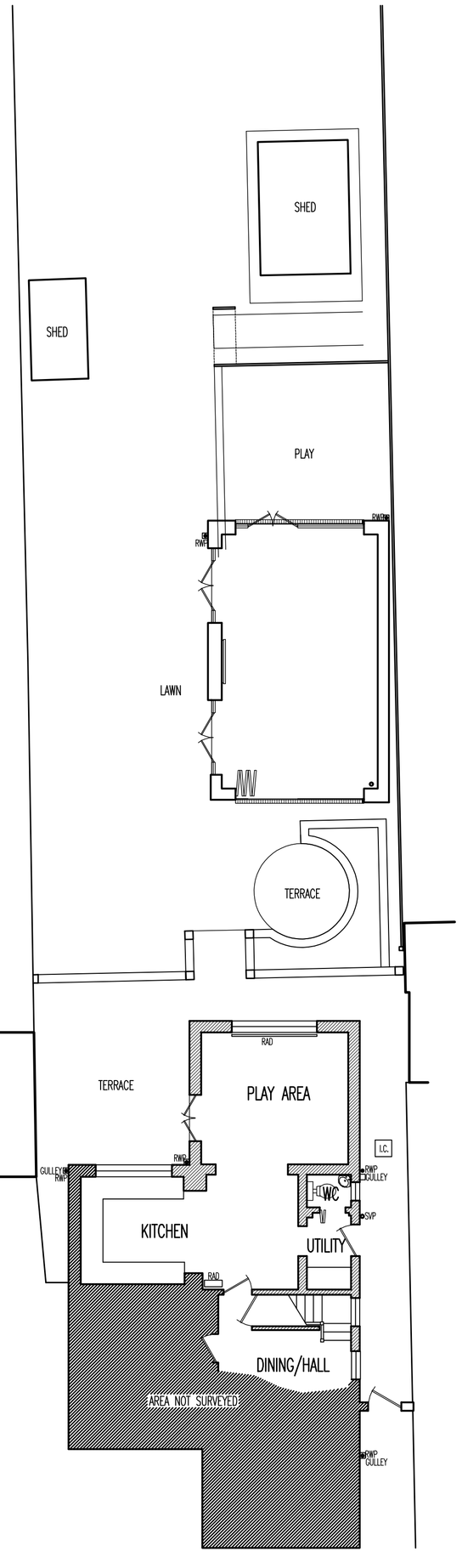

GROUND FLOOR PLAN

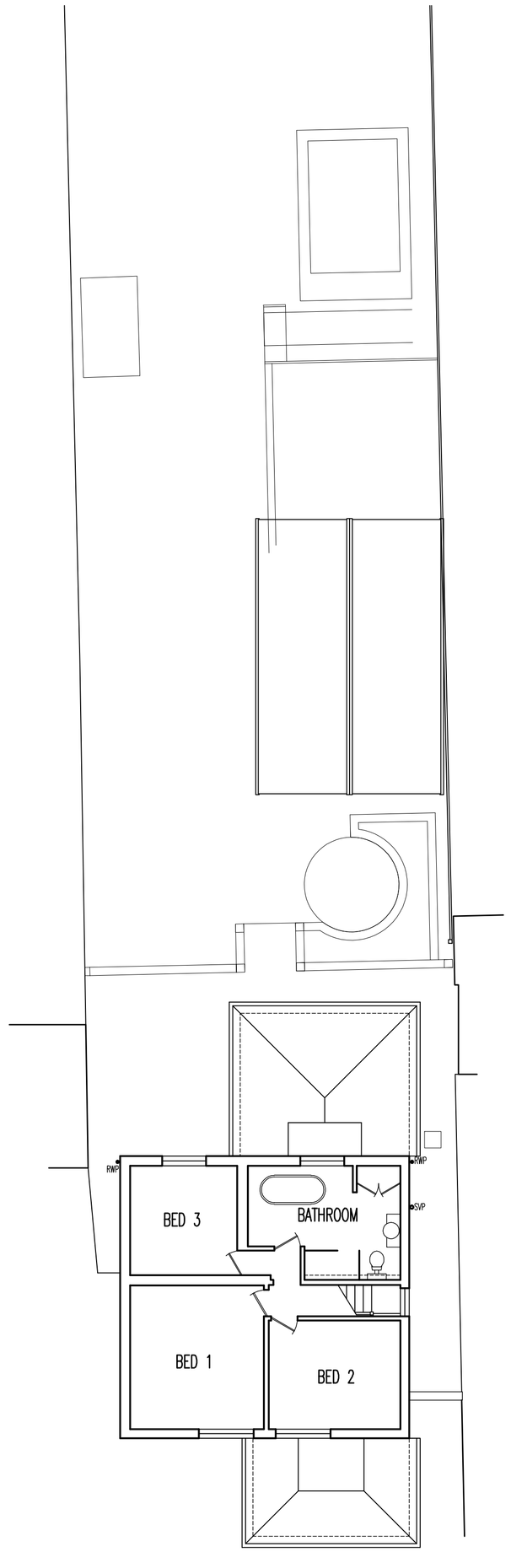

FIRST FLOOR PLAN

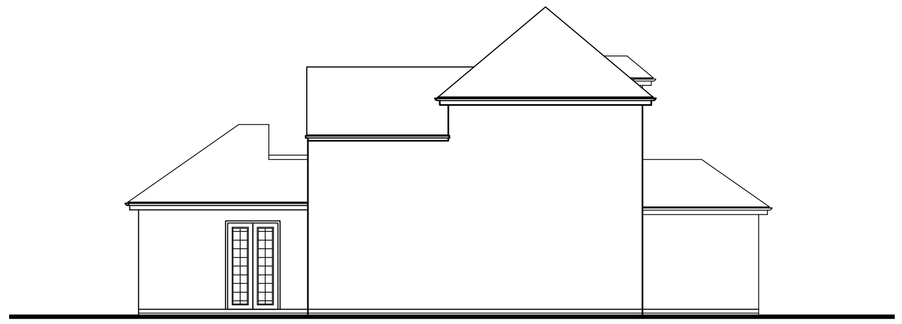

WEST ELEVATION

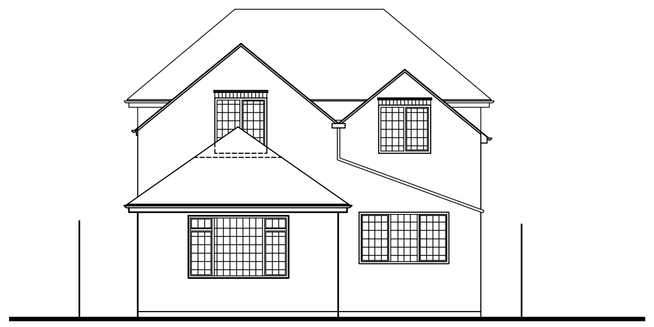

NORTH ELEVATION

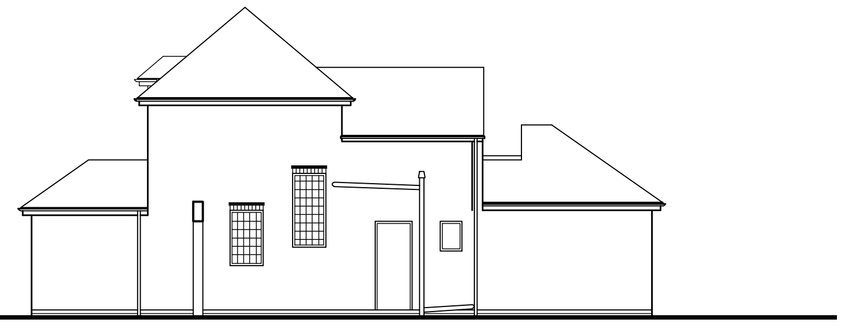

EAST ELEVATION

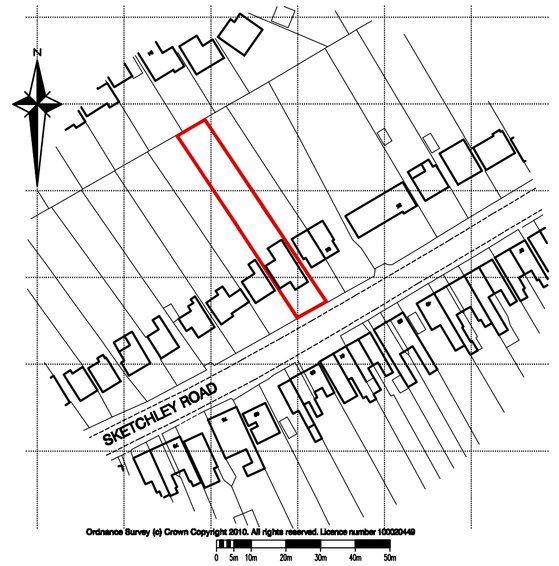

LOCATION PLAN 1:1250

DISCLAIMER NOTES:

DRAWING SUBJECT TO FOLLOWING CONDITIONS:

SITE LEVEL SURVEY
FULL MEASURED BUILDING SURVEY
CONFIRMATION OF LEGAL BOUNDARY & EASEMENTS
GROUND INVESTIGATION BY OTHERS
STATUTORY AUTHORITY SERVICES INVESTIGATION
PLANNING AUTHORITY COMMENTS/APPROVAL
HIGHWAY AUTHORITY COMMENTS/APPROVAL
CONSERVATION OFFICER COMMENTS/APPROVAL
FLOOD RISK ASSESSMENT
PARTY WALL ACT 1996

AXONARCHITECTS
MASTERPLANNERS

W5 The Quarters, 65 Druid St, Hinckley
Leicestershire, LE10 1QG, England
T: 01455 633556 F: 01455 233773
E: mail@axon-architects.com
W: www.axon-architects.com

RIBA Chartered Practice

CLIENT
Mr & Mrs D Todd

PROJECT
Proposed Residential Extension & Garden Studio
30 Sketchley Road
Burbage

STATUS	DATE	
Survey	04-06-10	
DRAWN	CHECKED	SCALE
nja	drh	1:100/1250

DRAWING
Existing Plans & Elevations

DRAWING No.	REVISION
10986-EX01	A