



## Ordnance Survey Plan

Published 1967 - 1968

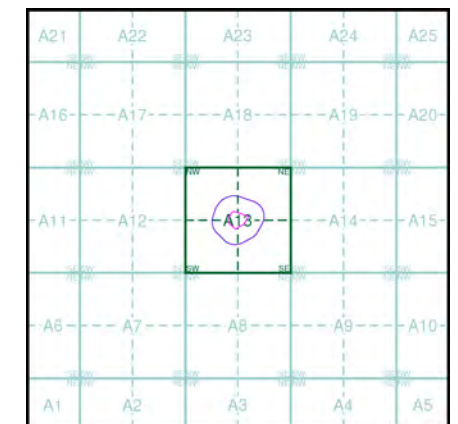
Source map scale - 1:10,000

The historical maps shown were reproduced from maps predominantly held at the scale adopted for England, Wales and Scotland in the 1840's. In 1854 the 1:2,500 scale was adopted for mapping urban areas; these maps were used to update the 1:10,560 maps. The published date given therefore is often some years later than the surveyed date. Before 1938, all OS maps were based on the Cassini Projection, with independent surveys of a single county or group of counties, giving rise to significant inaccuracies in outlying areas. In the late 1940's, a Provisional Edition was produced, which updated the 1:10,560 mapping from a number of sources. The maps appear unfinished - with all military camps and other strategic sites removed. These maps were initially overprinted with the National Grid. In 1970, the first 1:10,000 maps were produced using the Transverse Mercator Projection. The revision process continued until recently, with new editions appearing every 10 years or so for urban areas.

### Map Name(s) and Date(s)

SP49NW	1967
SP49SW	1968

### Historical Map - Slice A



### Order Details

Order Number: 372946995\_1\_1  
Customer Ref: M25-040  
National Grid Reference: 442350, 293790  
Slice: A  
Site Area (Ha): 0.91  
Search Buffer (m): 1000

### Site Details

Leisure Centre, Coventry Road, Hinckley, LE10 0JR



Tel: 0844 844 9952  
Fax: 0844 844 9951  
Web: www.envirocheck.co.uk





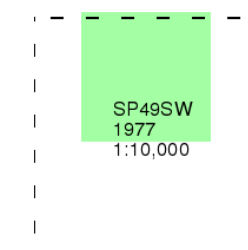
## Ordnance Survey Plan

Published 1977

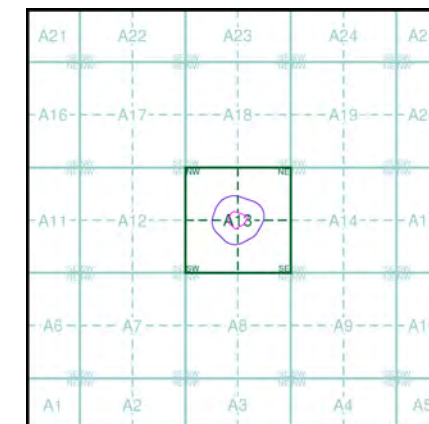
Source map scale - 1:10,000

The historical maps shown were reproduced from maps predominantly held at the scale adopted for England, Wales and Scotland in the 1840's. In 1854 the 1:2,500 scale was adopted for mapping urban areas; these maps were used to update the 1:10,560 maps. The published date given therefore is often some years later than the surveyed date. Before 1938, all OS maps were based on the Cassini Projection, with independent surveys of a single county or group of counties, giving rise to significant inaccuracies in outlying areas. In the late 1940's, a Provisional Edition was produced, which updated the 1:10,560 mapping from a number of sources. The maps appear unfinished - with all military camps and other strategic sites removed. These maps were initially overprinted with the National Grid. In 1970, the first 1:10,000 maps were produced using the Transverse Mercator Projection. The revision process continued until recently, with new editions appearing every 10 years or so for urban areas.

## Map Name(s) and Date(s)



## Historical Map - Slice A



## Order Details

Order Number: 372946995\_1\_1  
Customer Ref: M25-040  
National Grid Reference: 442350, 293790  
Slice: A  
Site Area (Ha): 0.91  
Search Buffer (m): 1000

## Site Details

Leisure Centre, Coventry Road, Hinckley, LE10 0JR



Tel: 0844 844 9952  
Fax: 0844 844 9951  
Web: www.envirocheck.co.uk





## Ordnance Survey Plan

Published 1980 - 1984

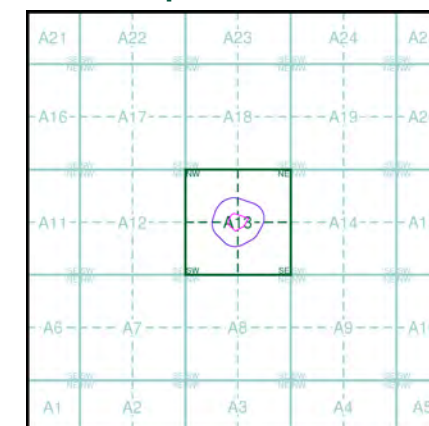
Source map scale - 1:10,000

The historical maps shown were reproduced from maps predominantly held at the scale adopted for England, Wales and Scotland in the 1840's. In 1854 the 1:2,500 scale was adopted for mapping urban areas; these maps were used to update the 1:10,560 maps. The published date given therefore is often some years later than the surveyed date. Before 1938, all OS maps were based on the Cassini Projection, with independent surveys of a single county or group of counties, giving rise to significant inaccuracies in outlying areas. In the late 1940's, a Provisional Edition was produced, which updated the 1:10,560 mapping from a number of sources. The maps appear unfinished - with all military camps and other strategic sites removed. These maps were initially overprinted with the National Grid. In 1970, the first 1:10,000 maps were produced using the Transverse Mercator Projection. The revision process continued until recently, with new editions appearing every 10 years or so for urban areas.

### Map Name(s) and Date(s)

SP49NW	1980	1:10,000
SP49SW	1984	1:10,000

### Historical Map - Slice A



### Order Details

Order Number: 372946995\_1\_1  
Customer Ref: M25-040  
National Grid Reference: 442350, 293790  
Slice: A  
Site Area (Ha): 0.91  
Search Buffer (m): 1000

### Site Details

Leisure Centre, Coventry Road, Hinckley, LE10 0JR



Tel: 0844 844 9952  
Fax: 0844 844 9951  
Web: www.envirocheck.co.uk





## Additional SIMs

Published 1986 - 1992

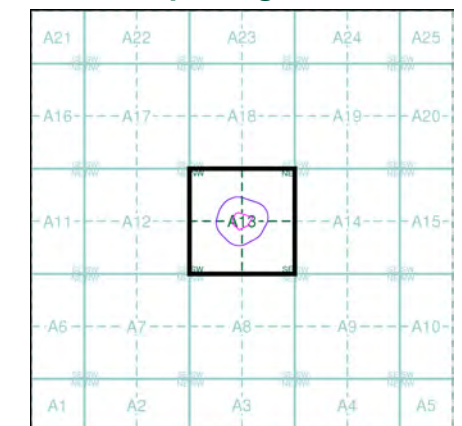
Source map scale - 1:1,250

The SIM cards (Ordnance Survey's 'Survey of Information on Microfilm') are further, minor editions of mapping which were produced and published in between the main editions as an area was updated. They date from 1947 to 1994, and contain detailed information on buildings, roads and land-use. These maps were produced at both 1:2,500 and 1:1,250 scales.

## Map Name(s) and Date(s)

	SP4294SE	
	1986	
	1:1,250	
SP4293NW	SP4293NE	
1992	1992	
1:1,250	1:1,250	

## Historical Map - Segment A13



## Order Details

Order Number: 372946995\_1\_1  
Customer Ref: M25-040  
National Grid Reference: 442350, 293790  
Slice: A  
Site Area (Ha): 0.91  
Search Buffer (m): 100

## Site Details

Leisure Centre, Coventry Road, Hinckley, LE10 0JR



Tel: 0844 844 9952  
Fax: 0844 844 9951  
Web: www.envirocheck.co.uk







## Large-Scale National Grid Data

Published 1993

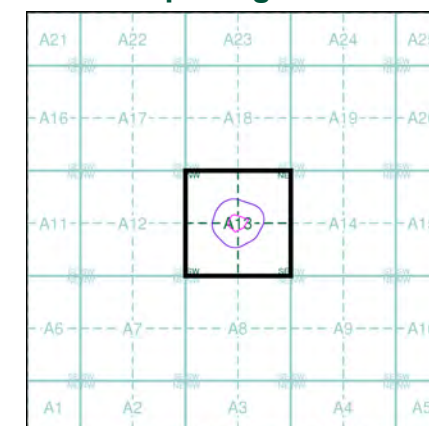
Source map scale - 1:1,250

'Large Scale National Grid Data' superseded SIM cards (Ordnance Survey's 'Survey of Information on Microfilm') in 1992, and continued to be produced until 1999. These maps were the fore-runners of digital mapping and so provide detailed information on houses and roads, but tend to show less topographic features such as vegetation. These maps were produced at both 1:2,500 and 1:1,250 scales.

### Map Name(s) and Date(s)

IP4294SWSP4294SE	1993	1:1,250
IP4293NWSP4293NE	1993	1:1,250
IP4293SWSP4293SE	1993	1:1,250

### Historical Map - Segment A13



### Order Details

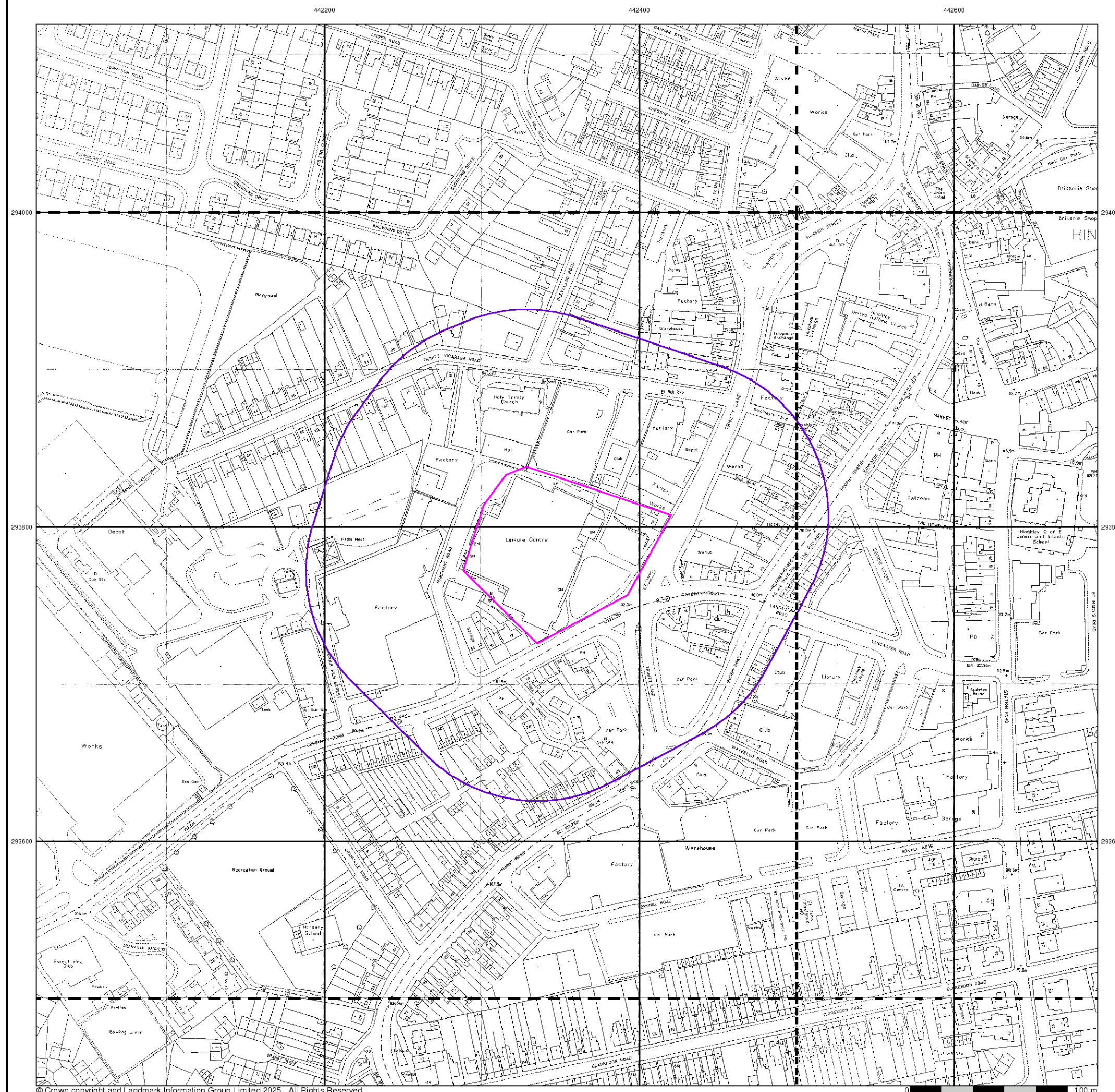
Order Number: 372946995\_1\_1  
Customer Ref: M25-040  
National Grid Reference: 442350, 293790  
Slice: A  
Site Area (Ha): 0.91  
Search Buffer (m): 100

### Site Details

Leisure Centre, Coventry Road, Hinckley, LE10 0JR



Tel: 0844 844 9952  
Fax: 0844 844 9951  
Web: www.envirocheck.co.uk





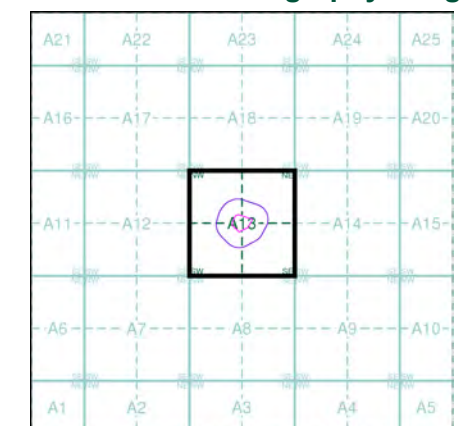


## Historical Aerial Photography

**Published 1999**

This aerial photography was produced by Getmapping, these vertical aerial photographs provide a seamless, full colour survey of the whole of Great Britain

### Historical Aerial Photography - Segment A13



### Order Details

Order Number: 372946995\_1\_1  
Customer Ref: M25-040  
National Grid Reference: 442350, 293790  
Slice: A  
Site Area (Ha): 0.91  
Search Buffer (m): 100

### Site Details

Leisure Centre, Coventry Road, Hinckley, LE10 0JR



Tel: 0844 844 9952  
Fax: 0844 844 9951  
Web: [www.envirocheck.co.uk](http://www.envirocheck.co.uk)







## 10k Raster Mapping

Published 1999 - 2000

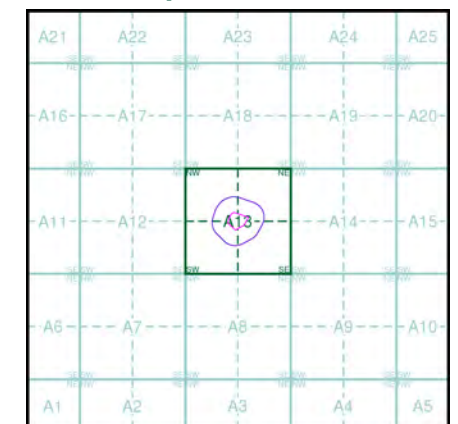
Source map scale - 1:10,000

The historical maps shown were produced from the Ordnance Survey's 1:10,000 colour raster mapping. These maps are derived from Landplan which replaced the old 1:10,000 maps originally published in 1970. The data is highly detailed showing buildings, fences and field boundaries as well as all roads, tracks and paths. Road names are also included together with the relevant road number and classification. Boundary information depiction includes county, unitary authority, district, civil parish and constituency.

### Map Name(s) and Date(s)

SP49NW |  
2000 |  
1:10,000 |  
SP49SW |  
1999 |  
1:10,000 |

### Historical Map - Slice A



### Order Details

Order Number: 372946995\_1\_1  
Customer Ref: M25-040  
National Grid Reference: 442350, 293790  
Slice: A  
Site Area (Ha): 0.91  
Search Buffer (m): 1000

### Site Details

Leisure Centre, Coventry Road, Hinckley, LE10 0JR



Tel: 0844 844 9952  
Fax: 0844 844 9951  
Web: www.envirocheck.co.uk





## 10k Raster Mapping

Published 2006

Source map scale - 1:10,000

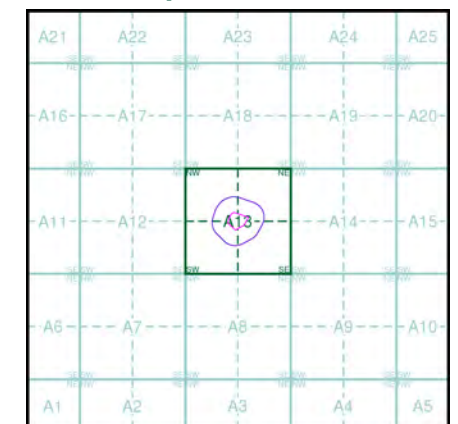
The historical maps shown were produced from the Ordnance Survey's 1:10,000 colour raster mapping. These maps are derived from Landplan which replaced the old 1:10,000 maps originally published in 1970. The data is highly detailed showing buildings, fences and field boundaries as well as all roads, tracks and paths. Road names are also included together with the relevant road number and classification. Boundary information depiction includes county, unitary authority, district, civil parish and constituency.

## Map Name(s) and Date(s)

SP49NW  
2006  
1:10,000

SP49SW  
2006  
1:10,000

## Historical Map - Slice A



## Order Details

Order Number: 372946995\_1\_1  
Customer Ref: M25-040  
National Grid Reference: 442350, 293790  
Slice: A  
Site Area (Ha): 0.91  
Search Buffer (m): 1000

## Site Details

Leisure Centre, Coventry Road, Hinckley, LE10 0JR



Tel: 0844 844 9952  
Fax: 0844 844 9951  
Web: www.envirocheck.co.uk





## VectorMap Local

Published 2024

Source map scale - 1:10,000

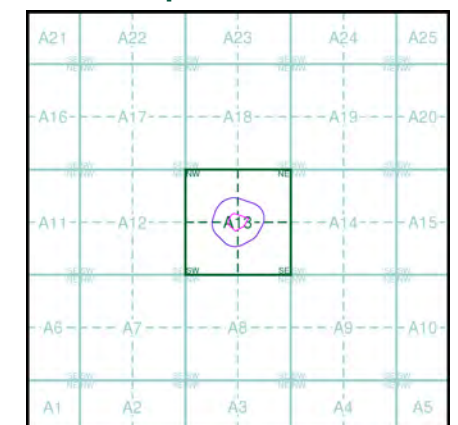
VectorMap Local (Raster) is Ordnance Survey's highest detailed 'backdrop' mapping product. These maps are produced from OS's VectorMap Local, a simple vector dataset at a nominal scale of 1:10,000, covering the whole of Great Britain, that has been designed for creating graphical mapping. OS VectorMap Local is derived from large-scale information surveyed at 1:1250 scale (covering major towns and cities), 1:2500 scale (smaller towns, villages and developed rural areas), and 1:10 000 scale (mountain, moorland and river estuary areas).

## Map Name(s) and Date(s)

SP49NW  
2024  
Variable

SP49SW  
2024  
Variable

## Historical Map - Slice A



## Order Details

Order Number: 372946995\_1\_1  
Customer Ref: M25-040  
National Grid Reference: 442350, 293790  
Slice: A  
Site Area (Ha): 0.91  
Search Buffer (m): 1000

## Site Details

Leisure Centre, Coventry Road, Hinckley, LE10 0JR



Tel: 0844 844 9952  
Fax: 0844 844 9951  
Web: www.envirocheck.co.uk





## **Appendix C**

---



## Envirocheck<sup>®</sup> Report:

### Datasheet

#### Order Details:

**Order Number:**

372946995\_1\_1

**Customer Reference:**

M25-040

**National Grid Reference:**

442350, 293790

**Slice:**

A

**Site Area (Ha):**

0.91

**Search Buffer (m):**

1000

#### Site Details:

Leisure Centre, Coventry Road

Hinckley

LE10 0JR

#### Client Details:

Mr R Woods

Solmek Ltd

12 Yarm Road

Stockton on Tees

Cleveland

TS18 3NA



Report Section	Page Number
Summary	-
Agency & Hydrological	1
Waste	43
Hazardous Substances	47
Geological	48
Industrial Land Use	50
Sensitive Land Use	92
Data Currency	93
Data Suppliers	99
Useful Contacts	100

#### Introduction

The Environment Act 1995 has made site sensitivity a key issue, as the legislation pays as much attention to the pathways by which contamination could spread, and to the vulnerable targets of contamination, as it does the potential sources of contamination. For this reason, Landmark's Site Sensitivity maps and Datasheet(s) place great emphasis on statutory data provided by the Environment Agency/Natural Resources Wales and the Scottish Environment Protection Agency; it also incorporates data from Natural England (and the Scottish and Welsh equivalents) and Local Authorities; and highlights hydrogeological features required by environmental and geotechnical consultants. It does not include any information concerning past uses of land. The datasheet is produced by querying the Landmark database to a distance defined by the client from a site boundary provided by the client. In this datasheet the National Grid References (NGRs) are rounded to the nearest 10m in accordance with Landmark's agreements with a number of Data Suppliers.

#### Copyright Notice

© Landmark Information Group Limited 2025. The Copyright on the information and data and its format as contained in this Envirocheck® Report ("Report") is the property of Landmark Information Group Limited ("Landmark") and several other Data Providers, including (but not limited to) Ordnance Survey, British Geological Survey, the Environment Agency/Natural Resources Wales and Natural England, and must not be reproduced in whole or in part by photocopying or any other method. The Report is supplied under Landmark's Terms and Conditions accepted by the Customer. A copy of Landmark's Terms and Conditions can be found with the Index Map for this report. Additional copies of the Report may be obtained from Landmark, subject to Landmark's charges in force from time to time. The Copyright, design rights and any other intellectual rights shall remain the exclusive property of Landmark and/or other Data providers, whose Copyright material has been included in this Report. © Environment Agency & United Kingdom Research and Innovation 2025. © Natural Resources Wales & United Kingdom Research and Innovation 2025.

#### Natural England Copyright Notice

Site of Special Scientific Interest, National Nature Reserve, Ramsar, Special Protection Area, Special Conservation Area, Marine Nature Reserve data (derived from Ordnance Survey 1:10000 raster) is provided by, and used with the permission of, Natural England who retain the copyright and Intellectual Property Rights for the data.

#### Scottish Natural Heritage Copyright

Contains SNH information licensed under the Open Government Licence v3.0.

#### Ove Arup Copyright Notice

The Mining Instability data was obtained on licence from Ove Arup & Partners Limited (for further information, contact mining.review@arup.com). No reproduction or further use of such Data is to be made without the prior written consent of Ove Arup & Partners Limited. The supplied Mining Instability data is derived from publicly available records and other third party sources and neither Ove Arup & Partners nor Landmark warrant the accuracy or completeness of such information or data.

#### Stantec Copyright Notice

The cavity data presented has been extracted from the PBA (now Stantec UK Ltd) enhanced version of the original DEFRA national cavity databases. Stantec UK Ltd retain the copyright & intellectual property rights in the data. Whilst all reasonable efforts are made to check that the information contained in the cavity databases is accurate we do not warrant that the data is complete or error free. The information is based upon our own researches and those collated from a number of external sources and is continually being augmented and updated by Stantec UK Ltd. In no event shall Stantec UK Ltd or Landmark be liable for any loss or damage including, without limitation, indirect or consequential loss or damage arising from the use of this data.

#### Radon Potential dataset Copyright Notice

Information supplied from a joint dataset compiled by The British Geological Survey and Public Health England. The probability result is only valid for properties above ground. All basement and cellar areas are considered to be at additional risk from high radon levels. If an underground room such as a cellar or basement makes up part of the living or working accommodation, the property should be tested regardless of Radon Affected Area status.

#### Natural Resources Wales Copyright Notice

Contains Natural Resources Wales information © Natural Resources Wales and Database Right. All rights Reserved. Contains Ordnance Survey Data. Ordnance Survey Licence number 100019741. Crown Copyright and Database Right. Contains Natural Resources Wales information © Natural Resources Wales and Database Right. All rights Reserved. Some features of this information are based on digital spatial data licensed from the Centre for Ecology & Hydrology © NERC (CEH). Defra, Met Office and DARD Rivers Agency © Crown copyright. © Cranfield University. © James Hutton Institute. Contains OS data © Crown copyright and database right 2025. Land & Property Services © Crown copyright and database right.

#### Report Version v53.0



Data Type	Page Number	On Site	0 to 250m	251 to 500m	501 to 1000m (*up to 2000m)
<b>Agency &amp; Hydrological</b>					
BGS Groundwater Flooding Susceptibility	pg 1	Yes	Yes	Yes	n/a
Contaminated Land Register Entries and Notices					
Discharge Consents	pg 2		2	5	52
Prosecutions	pg 16		2	2	
Enforcement and Prohibition Notices					
Integrated Pollution Controls	pg 17		1		
Integrated Pollution Prevention And Control					
Local Authority Integrated Pollution Prevention And Control					
Local Authority Pollution Prevention and Controls	pg 17		7		9
Local Authority Pollution Prevention and Control Enforcements	pg 19				1
Nearest Surface Water Feature	pg 19			Yes	
Pollution Incidents to Controlled Waters	pg 20		1	10	26
Historical Prosecutions					
Registered Radioactive Substances					
Substantiated Pollution Incident Register	pg 26		1		
Water Abstractions	pg 26		33		3 (*8)
Water Industry Act Referrals					
Groundwater Vulnerability Map	pg 37	Yes	n/a	n/a	n/a
Groundwater Vulnerability - Soluble Rock Risk			n/a	n/a	n/a
Groundwater Vulnerability - Local Information			n/a	n/a	n/a
Bedrock Aquifer Designations	pg 37	Yes	n/a	n/a	n/a
Superficial Aquifer Designations	pg 37	Yes	n/a	n/a	n/a
Source Protection Zones					
Extreme Flooding from Rivers or Sea without Defences				n/a	n/a
Flooding from Rivers or Sea without Defences				n/a	n/a
Areas Benefiting from Flood Defences				n/a	n/a
Flood Water Storage Areas				n/a	n/a
Flood Defences				n/a	n/a
OS Water Network Lines	pg 38			7	29
Water Framework Directive - Catchment	pg 42	Yes			Yes
Water Framework Directive - Groundwater	pg 42	Yes			
Water Framework Directive - Surface Waters					



Data Type	Page Number	On Site	0 to 250m	251 to 500m	501 to 1000m (*up to 2000m)
<b>Waste</b>					
BGS Recorded Landfill Sites					
Historical Landfill Sites	pg 43				3
Integrated Pollution Control Registered Waste Sites					
Licensed Waste Management Facilities (Landfill Boundaries)					
Licensed Waste Management Facilities (Locations)	pg 43		1		
Local Authority Landfill Coverage	pg 43	2	n/a	n/a	n/a
Local Authority Recorded Landfill Sites	pg 44				3
Potentially Infilled Land (Non-Water)	pg 44		1	1	
Potentially Infilled Land (Water)	pg 44		1	9	20
Registered Landfill Sites					
Registered Waste Transfer Sites					
Registered Waste Treatment or Disposal Sites	pg 46				1
<b>Hazardous Substances</b>					
Control of Major Accident Hazards Sites (COMAH)	pg 47		1		
Explosive Sites					
Notification of Installations Handling Hazardous Substances (NIHHS)					
Planning Hazardous Substance Consents					
Planning Hazardous Substance Enforcements					



Data Type	Page Number	On Site	0 to 250m	251 to 500m	501 to 1000m (*up to 2000m)
<b>Geological</b>					
BGS 1:625,000 Solid Geology	pg 48	Yes	n/a	n/a	n/a
BGS Estimated Soil Chemistry	pg 48	Yes			Yes
BGS Recorded Mineral Sites					
BGS Urban Soil Chemistry					
BGS Urban Soil Chemistry Averages					
CBSCB Compensation District			n/a	n/a	n/a
Coal Mining Affected Areas			n/a	n/a	n/a
Mining Instability			n/a	n/a	n/a
Man-Made Mining Cavities					
Natural Cavities					
Non Coal Mining Areas of Great Britain				n/a	n/a
Potential for Collapsible Ground Stability Hazards	pg 48	Yes		n/a	n/a
Potential for Compressible Ground Stability Hazards	pg 48		Yes	n/a	n/a
Potential for Ground Dissolution Stability Hazards				n/a	n/a
Potential for Landslide Ground Stability Hazards	pg 48	Yes		n/a	n/a
Potential for Running Sand Ground Stability Hazards	pg 48	Yes		n/a	n/a
Potential for Shrinking or Swelling Clay Ground Stability Hazards	pg 48	Yes	Yes	n/a	n/a
Radon Potential - Radon Affected Areas			n/a	n/a	n/a
Radon Potential - Radon Protection Measures			n/a	n/a	n/a
<b>Industrial Land Use</b>					
Contemporary Trade Directory Entries	pg 50		38	44	167
Fuel Station Entries	pg 71				4
Points of Interest - Commercial Services	pg 71		11	6	41
Points of Interest - Education and Health	pg 76				3
Points of Interest - Manufacturing and Production	pg 76		27	16	99
Points of Interest - Public Infrastructure	pg 88		3	2	17
Points of Interest - Recreational and Environmental	pg 90		3	6	7
Underground Electrical Cables					



Data Type	Page Number	On Site	0 to 250m	251 to 500m	501 to 1000m (*up to 2000m)
<b>Sensitive Land Use</b>					
Ancient Woodland					
Areas of Adopted Green Belt					
Areas of Unadopted Green Belt					
Areas of Outstanding Natural Beauty					
Environmentally Sensitive Areas					
Forest Parks					
Local Nature Reserves					
Marine Nature Reserves					
National Nature Reserves					
National Parks					
Nitrate Sensitive Areas					
Nitrate Vulnerable Zones	pg 92	1			
Ramsar Sites					
Sites of Special Scientific Interest					
Special Areas of Conservation					
Special Protection Areas					
World Heritage Sites					



Map ID	Details	Quadrant Reference (Compass Direction)	Estimated Distance From Site	Contact	NGR
	<b>BGS Groundwater Flooding Susceptibility</b> Flooding Type: Potential for Groundwater Flooding of Property Situated Below Ground Level	A13NE (E)	0	1	442400 293786
	<b>BGS Groundwater Flooding Susceptibility</b> Flooding Type: Potential for Groundwater Flooding of Property Situated Below Ground Level	A13SW (S)	0	1	442351 293750
	<b>BGS Groundwater Flooding Susceptibility</b> Flooding Type: Potential for Groundwater Flooding of Property Situated Below Ground Level	A13SW (S)	0	1	442350 293750
	<b>BGS Groundwater Flooding Susceptibility</b> Flooding Type: Potential for Groundwater Flooding of Property Situated Below Ground Level	A13NE (E)	30	1	442450 293786
	<b>BGS Groundwater Flooding Susceptibility</b> Flooding Type: Limited Potential for Groundwater Flooding to Occur	A13NW (W)	39	1	442250 293786
	<b>BGS Groundwater Flooding Susceptibility</b> Flooding Type: Potential for Groundwater Flooding to Occur at Surface	A13SE (SE)	54	1	442400 293700
	<b>BGS Groundwater Flooding Susceptibility</b> Flooding Type: Potential for Groundwater Flooding of Property Situated Below Ground Level	A13NW (NW)	108	1	442200 293850
	<b>BGS Groundwater Flooding Susceptibility</b> Flooding Type: Potential for Groundwater Flooding to Occur at Surface	A13NE (E)	137	1	442550 293850
	<b>BGS Groundwater Flooding Susceptibility</b> Flooding Type: Potential for Groundwater Flooding of Property Situated Below Ground Level	A13NW (NW)	174	1	442150 293900
	<b>BGS Groundwater Flooding Susceptibility</b> Flooding Type: Potential for Groundwater Flooding of Property Situated Below Ground Level	A13NW (NW)	180	1	442250 294000
	<b>BGS Groundwater Flooding Susceptibility</b> Flooding Type: Potential for Groundwater Flooding of Property Situated Below Ground Level	A13NE (E)	181	1	442600 293786
	<b>BGS Groundwater Flooding Susceptibility</b> Flooding Type: Potential for Groundwater Flooding of Property Situated Below Ground Level	A13NE (E)	185	1	442600 293850
	<b>BGS Groundwater Flooding Susceptibility</b> Flooding Type: Limited Potential for Groundwater Flooding to Occur	A13NW (N)	214	1	442300 294050
	<b>BGS Groundwater Flooding Susceptibility</b> Flooding Type: Potential for Groundwater Flooding of Property Situated Below Ground Level	A13SE (SE)	223	1	442550 293600
	<b>BGS Groundwater Flooding Susceptibility</b> Flooding Type: Limited Potential for Groundwater Flooding to Occur	A13NW (N)	264	1	442300 294100
	<b>BGS Groundwater Flooding Susceptibility</b> Flooding Type: Potential for Groundwater Flooding of Property Situated Below Ground Level	A13NE (NE)	271	1	442650 293950
	<b>BGS Groundwater Flooding Susceptibility</b> Flooding Type: Potential for Groundwater Flooding to Occur at Surface	A13NW (NW)	273	1	442150 294050
	<b>BGS Groundwater Flooding Susceptibility</b> Flooding Type: Limited Potential for Groundwater Flooding to Occur	A13NW (N)	274	1	442250 294100
	<b>BGS Groundwater Flooding Susceptibility</b> Flooding Type: Potential for Groundwater Flooding to Occur at Surface	A12SE (W)	313	1	442000 293650
	<b>BGS Groundwater Flooding Susceptibility</b> Flooding Type: Limited Potential for Groundwater Flooding to Occur	A13NE (NE)	344	1	442600 294100
	<b>BGS Groundwater Flooding Susceptibility</b> Flooding Type: Limited Potential for Groundwater Flooding to Occur	A18SE (NE)	367	1	442550 294150
	<b>BGS Groundwater Flooding Susceptibility</b> Flooding Type: Potential for Groundwater Flooding to Occur at Surface	A8NW (S)	386	1	442250 293350



Map ID	Details	Quadrant Reference (Compass Direction)	Estimated Distance From Site	Contact	NGR
	<b>BGS Groundwater Flooding Susceptibility</b> Flooding Type: Potential for Groundwater Flooding of Property Situated Below Ground Level	A8NW (SW)	402	1	442100 293400
	<b>BGS Groundwater Flooding Susceptibility</b> Flooding Type: Potential for Groundwater Flooding to Occur at Surface	A18SW (NW)	403	1	442150 294200
	<b>BGS Groundwater Flooding Susceptibility</b> Flooding Type: Limited Potential for Groundwater Flooding to Occur	A18SW (N)	412	1	442350 294250
	<b>BGS Groundwater Flooding Susceptibility</b> Flooding Type: Potential for Groundwater Flooding to Occur at Surface	A8NE (S)	457	1	442500 293300
	<b>BGS Groundwater Flooding Susceptibility</b> Flooding Type: Potential for Groundwater Flooding of Property Situated Below Ground Level	A18SW (N)	463	1	442300 294300
	<b>BGS Groundwater Flooding Susceptibility</b> Flooding Type: Limited Potential for Groundwater Flooding to Occur	A18SE (N)	468	1	442400 294300
	<b>BGS Groundwater Flooding Susceptibility</b> Flooding Type: Potential for Groundwater Flooding to Occur at Surface	A12NE (NW)	488	1	441850 294000
1	<b>Discharge Consents</b> Operator: Englobe Regeneration Uk Limited Property Type: SUB-STATION/ELECTRICITY/GAS/AIR CONDITIONING SUPPLY Location: Brick Kiln Street, Hinckley, Leicestershire, Le10 0na Authority: Environment Agency, Midlands Region Catchment Area: Upper Anker Catchment To Confluence With Sence Reference: Npswqd008079 Permit Version: 2 Effective Date: 2nd April 2012 Issued Date: 2nd April 2012 Revocation Date: Not Supplied Discharge Type: Trade Discharge - Process Water Discharge Environment: Land/Soakaway Receiving Water: Groundwater <b>Status: Varied under EPR 2010</b> Positional Accuracy: Located by supplier to within 10m	A13SW (W)	208	2	442099 293688
1	<b>Discharge Consents</b> Operator: Englobe Regeneration Uk Limited Property Type: SUB-STATION/ELECTRICITY/GAS/AIR CONDITIONING SUPPLY Location: Brick Kiln Street, Hinckley, Leicestershire, Le10 0na Authority: Environment Agency, Midlands Region Catchment Area: Upper Anker Catchment To Confluence With Sence Reference: Npswqd008079 Permit Version: 1 Effective Date: 17th August 2009 Issued Date: 28th July 2009 Revocation Date: 1st April 2012 Discharge Type: Trade Discharge - Process Water Discharge Environment: Land/Soakaway Receiving Water: Groundwater <b>Status: New Consent (Water Resources Act 1991, Section 88 &amp; Schedule 10 as amended by Environment Act 1995)</b> Positional Accuracy: Located by supplier to within 10m	A13SW (W)	208	2	442099 293688
2	<b>Discharge Consents</b> Operator: Severn Trent Water Limited Property Type: STORM TANK/CSO ON SEWERAGE NETWORK (WATER COMPANY) Location: Stapleton Lane Sws, Barwell, Leicestershire Authority: Environment Agency, Midlands Region Catchment Area: River Sence Catchment Reference: T/20/03755/O Permit Version: 1 Effective Date: 27th October 1979 Issued Date: 27th October 1979 Revocation Date: 27th March 2000 Discharge Type: Public Sewage: Storm Sewage Overflow Discharge Environment: Freshwater Stream/River Receiving Water: Sibson Brook <b>Status: Revoked (Water Resources Act 1991, Section 88 &amp; Schedule 10 as amended by Environment Act 1995)</b> Positional Accuracy: Located by supplier to within 100m	A12SE (W)	297	2	442000 293700



Map ID	Details	Quadrant Reference (Compass Direction)	Estimated Distance From Site	Contact	NGR
3	<b>Discharge Consents</b> Operator: Severn Trent Water Limited Property Type: STORM TANK/CSO ON SEWERAGE NETWORK (WATER COMPANY) Location: Westray Drive Cso Off Westray Drive, Hinckley, ., Leicestershire, Le10 0tl Authority: Environment Agency, Midlands Region Catchment Area: Upper Anker Catchment To Confluence With Sence Reference: T/19/20313/O Permit Version: 1 Effective Date: 9th February 1990 Issued Date: 9th February 1990 Revocation Date: 8th December 2019 Discharge Type: Public Sewage: Storm Sewage Overflow Discharge: Freshwater Stream/River Environment: Receiving Water: Battling Brook <b>Status: Post National Rivers Authority Legislation where issue date &gt; 31/08/1989</b> Positional Accuracy: Manually corrected supplier location	A17SE (NW)	469	2	441990 294170
3	<b>Discharge Consents</b> Operator: Severn Trent Water Limited Property Type: STORM TANK/CSO ON SEWERAGE NETWORK (WATER COMPANY) Location: 42 Hollycroft Hinckley, ., ., Leicestershire, Le10 0hg Authority: Environment Agency, Midlands Region Catchment Area: Not Supplied Reference: Eprjb3399dj Permit Version: 1 Effective Date: 1st August 2024 Issued Date: 1st August 2024 Revocation Date: Not Supplied Discharge Type: Public Sewage: Storm Sewage Overflow Discharge: Freshwater Stream/River Environment: Receiving Water: Battling Brook Via Sw Sewer <b>Status: New issued under EPR 2010</b> Positional Accuracy: Located by supplier to within 10m	A17SE (NW)	473	2	441987 294173
3	<b>Discharge Consents</b> Operator: Severn Trent Water Limited Property Type: STORM TANK/CSO ON SEWERAGE NETWORK (WATER COMPANY) Location: Westray Drive Cso Off Westray Drive, Hinckley, ., Leicestershire, Le10 0tl Authority: Environment Agency, Midlands Region Catchment Area: Upper Anker Catchment To Confluence With Sence Reference: T/19/20313/O Permit Version: 2 Effective Date: 9th December 2019 Issued Date: 9th December 2019 Revocation Date: Not Supplied Discharge Type: Public Sewage: Storm Sewage Overflow Discharge: Freshwater Stream/River Environment: Receiving Water: Battling Brook <b>Status: Varied under EPR 2010</b> Positional Accuracy: Located by supplier to within 10m	A17SE (NW)	473	2	441987 294173
4	<b>Discharge Consents</b> Operator: Severn Trent Water Limited Property Type: STORM TANK/CSO ON SEWERAGE NETWORK (WATER COMPANY) Location: Stapleton Lane Sws, Barwell, Leicestershire Authority: Environment Agency, Midlands Region Catchment Area: River Sence Catchment Reference: T/20/03755/O Permit Version: 1 Effective Date: 27th October 1979 Issued Date: 27th October 1979 Revocation Date: 27th March 2000 Discharge Type: Public Sewage: Storm Sewage Overflow Discharge: Freshwater Stream/River Environment: Receiving Water: Sibson Brook <b>Status: Revoked (Water Resources Act 1991, Section 88 &amp; Schedule 10 as amended by Environment Act 1995)</b> Positional Accuracy: Located by supplier to within 100m	A12NE (NW)	493	2	441900 294100



Map ID	Details	Quadrant Reference (Compass Direction)	Estimated Distance From Site	Contact	NGR
5	<b>Discharge Consents</b> Operator: Severn Trent Water Limited Property Type: Sewerage Network - Sewers Location: Tennyson Road Sws, Hinckley Authority: Environment Agency, Midlands Region Catchment Area: Upper Anker Catchment To Confluence With Sence Reference: CT/20/03755/O39 Permit Version: Not Supplied Effective Date: Not Supplied Issued Date: 27th October 1979 Revocation Date: Not Supplied Discharge Type: Sewerage And Other Matter Discharge - Sewerage And Surface Water Discharge: Freshwater Stream/River Environment: Receiving Water: Battling Brook <b>Status: Not Given</b> Positional Accuracy: Located by supplier to within 100m	A12NE (W)	529	2	441805 293995
5	<b>Discharge Consents</b> Operator: Severn Trent Water Limited Property Type: Sewerage Network - Sewers Location: Roston Drive Sws, Hinckley Authority: Environment Agency, Midlands Region Catchment Area: Upper Anker Catchment To Confluence With Sence Reference: CT/20/03755/O37 Permit Version: Not Supplied Effective Date: Not Supplied Issued Date: 27th October 1979 Revocation Date: Not Supplied Discharge Type: Sewerage And Other Matter Discharge - Sewerage And Surface Water Discharge: Freshwater Stream/River Environment: Receiving Water: Battling Brook <b>Status: Not Given</b> Positional Accuracy: Located by supplier to within 100m	A12NE (W)	533	2	441800 293995
5	<b>Discharge Consents</b> Operator: Severn Trent Water Limited Property Type: STORM TANK/CSO ON SEWERAGE NETWORK (WATER COMPANY) Location: Stapleton Lane Sws, Barwell, Leicestershire Authority: Environment Agency, Midlands Region Catchment Area: River Sence Catchment Reference: T/20/03755/O Permit Version: 1 Effective Date: 27th October 1979 Issued Date: 27th October 1979 Revocation Date: 27th March 2000 Discharge Type: Public Sewage: Storm Sewage Overflow Discharge: Freshwater Stream/River Environment: Receiving Water: Sibson Brook <b>Status: Revoked (Water Resources Act 1991, Section 88 &amp; Schedule 10 as amended by Environment Act 1995)</b> Positional Accuracy: Located by supplier to within 100m	A12NE (W)	535	2	441800 294000
6	<b>Discharge Consents</b> Operator: Severn Trent Water Limited Property Type: STORM TANK/CSO ON SEWERAGE NETWORK (WATER COMPANY) Location: Stapleton Lane Sws, Barwell, Leicestershire Authority: Environment Agency, Midlands Region Catchment Area: River Sence Catchment Reference: T/20/03755/O Permit Version: 1 Effective Date: 27th October 1979 Issued Date: 27th October 1979 Revocation Date: 27th March 2000 Discharge Type: Public Sewage: Storm Sewage Overflow Discharge: Freshwater Stream/River Environment: Receiving Water: Sibson Brook <b>Status: Revoked (Water Resources Act 1991, Section 88 &amp; Schedule 10 as amended by Environment Act 1995)</b> Positional Accuracy: Located by supplier to within 100m	A12NE (W)	602	2	441700 293900



Map ID	Details	Quadrant Reference (Compass Direction)	Estimated Distance From Site	Contact	NGR
7	<b>Discharge Consents</b> Operator: Severn Trent Water Limited Property Type: STORM TANK/CSO ON SEWERAGE NETWORK (WATER COMPANY) Location: Hawley Road/Station Road Cso Junction Of Hawley Rd/Station Rd, Hinckley, ., Leicestershire, Le10 1ap Authority: Environment Agency, Midlands Region Catchment Area: Not Supplied Reference: Eprjb3698vd Permit Version: 1 Effective Date: 18th September 2024 Issued Date: 18th September 2024 Revocation Date: Not Supplied Discharge Type: Public Sewage: Storm Sewage Overflow Discharge: Freshwater Stream/River Environment: Receiving Water: Trib Of Sketchley Brook <b>Status:</b> <b>New issued under EPR 2010</b> Positional Accuracy: Located by supplier to within 10m	A8SE (S)	667	2	442477 293075
7	<b>Discharge Consents</b> Operator: Severn Trent Water Limited Property Type: STORM TANK/CSO ON SEWERAGE NETWORK (WATER COMPANY) Location: Hawley Road / Southfield Road Cso Hawley Road / Southfield Road, Hinckley, ., Leicestershire, Le10 0pr Authority: Environment Agency, Midlands Region Catchment Area: Upper Anker Catchment To Confluence With Sence Reference: T/19/00793/O Permit Version: 2 Effective Date: 16th July 2018 Issued Date: 16th July 2018 Revocation Date: Not Supplied Discharge Type: Public Sewage: Storm Sewage Overflow Discharge: Freshwater Stream/River Environment: Receiving Water: Sketchley Brook <b>Status:</b> <b>Varied under EPR 2010</b> Positional Accuracy: Located by supplier to within 10m	A8SE (S)	667	2	442478 293075
8	<b>Discharge Consents</b> Operator: Severn Trent Water Limited Property Type: STORM TANK/CSO ON SEWERAGE NETWORK (WATER COMPANY) Location: Stapleton Lane Sws, Barwell, Leicestershire Authority: Environment Agency, Midlands Region Catchment Area: River Sence Catchment Reference: T/20/03755/O Permit Version: 1 Effective Date: 27th October 1979 Issued Date: 27th October 1979 Revocation Date: 27th March 2000 Discharge Type: Public Sewage: Storm Sewage Overflow Discharge: Freshwater Stream/River Environment: Receiving Water: Sibson Brook <b>Status:</b> <b>Revoked (Water Resources Act 1991, Section 88 &amp; Schedule 10 as amended by Environment Act 1995)</b> Positional Accuracy: Located by supplier to within 100m	A12NW (W)	689	2	441600 293800
9	<b>Discharge Consents</b> Operator: Severn Trent Water Limited Property Type: STORM TANK/CSO ON SEWERAGE NETWORK (WATER COMPANY) Location: Stapleton Lane Sws, Barwell, Leicestershire Authority: Environment Agency, Midlands Region Catchment Area: River Sence Catchment Reference: T/20/03755/O Permit Version: 1 Effective Date: 27th October 1979 Issued Date: 27th October 1979 Revocation Date: 27th March 2000 Discharge Type: Public Sewage: Storm Sewage Overflow Discharge: Freshwater Stream/River Environment: Receiving Water: Sibson Brook <b>Status:</b> <b>Revoked (Water Resources Act 1991, Section 88 &amp; Schedule 10 as amended by Environment Act 1995)</b> Positional Accuracy: Located by supplier to within 100m	A12NW (W)	700	2	441600 293900



Map ID	Details	Quadrant Reference (Compass Direction)	Estimated Distance From Site	Contact	NGR
10	<b>Discharge Consents</b> Operator: Severn Trent Water Limited Property Type: STORM TANK/CSO ON SEWERAGE NETWORK (WATER COMPANY) Location: Stapleton Lane Sws, Barwell, Leicestershire Authority: Environment Agency, Midlands Region Catchment Area: River Sence Catchment Reference: T/20/03755/O Permit Version: 1 Effective Date: 27th October 1979 Issued Date: 27th October 1979 Revocation Date: 27th March 2000 Discharge Type: Public Sewage: Storm Sewage Overflow Discharge: Freshwater Stream/River Environment: Receiving Water: Sibson Brook <b>Status:</b> <b>Revoked (Water Resources Act 1991, Section 88 &amp; Schedule 10 as amended by Environment Act 1995)</b> Positional Accuracy: Located by supplier to within 100m	A9NW (SE)	761	2	443000 293300
10	<b>Discharge Consents</b> Operator: Severn Trent Water Limited Property Type: Sewerage Network - Sewers Location: Southfield Rd.sws, Hinckley Authority: Environment Agency, Midlands Region Catchment Area: Upper Anker Catchment To Confluence With Sence Reference: CT/20/03755/O13 Permit Version: Not Supplied Effective Date: Not Supplied Issued Date: 27th October 1979 Revocation Date: Not Supplied Discharge Type: Sewerage And Other Matter Discharge - Sewerage And Surface Water Discharge: Freshwater Stream/River Environment: Receiving Water: Sketchley Brook <b>Status:</b> <b>Not Given</b> Positional Accuracy: Located by supplier to within 100m	A9NW (SE)	764	2	443000 293295
10	<b>Discharge Consents</b> Operator: Severn Trent Water Limited Property Type: Not Given Location: Southfield Road. Surface Water Sewer , HINCKLEY, Leicestershire Authority: Environment Agency, Midlands Region Catchment Area: Upper Anker Catchment To Confluence With Sence Reference: CT/20/03755/O/42 Permit Version: Not Supplied Effective Date: Not Supplied Issued Date: 27th October 1979 Revocation Date: Not Supplied Discharge Type: Sewerage And Other Matter Discharge - Sewerage And Surface Water Discharge: Freshwater Stream/River Environment: Receiving Water: Not Supplied <b>Status:</b> <b>Not Given</b> Positional Accuracy: Located by supplier to within 100m	A9NW (SE)	765	2	443005 293300
10	<b>Discharge Consents</b> Operator: Severn Trent Water Limited Property Type: Sewerage Network - Sewers Location: Southfield Rd.sws, Hinckley Authority: Environment Agency, Midlands Region Catchment Area: Upper Anker Catchment To Confluence With Sence Reference: CT/20/03755/O42 Permit Version: Not Supplied Effective Date: Not Supplied Issued Date: 27th October 1979 Revocation Date: Not Supplied Discharge Type: Sewerage And Other Matter Discharge - Sewerage And Surface Water Discharge: Freshwater Stream/River Environment: Receiving Water: Sketchley Brook <b>Status:</b> <b>Not Given</b> Positional Accuracy: Located by supplier to within 100m	A9NW (SE)	768	2	443005 293295



Map ID	Details	Quadrant Reference (Compass Direction)	Estimated Distance From Site	Contact	NGR
11	<b>Discharge Consents</b> Operator: Severn Trent Water Limited Property Type: Sewerage Network - Sewers Location: Cramond Close Sws, Hinckley Authority: Environment Agency, Midlands Region Catchment Area: Upper Anker Catchment To Confluence With Sence Reference: CT/20/03755/O32 Permit Version: Not Supplied Effective Date: Not Supplied Issued Date: 27th October 1979 Revocation Date: Not Supplied Discharge Type: Sewerage And Other Matter Discharge - Sewerage And Surface Water Discharge: Freshwater Stream/River Environment: Receiving Water: Battling Brook <b>Status: Not Given</b> Positional Accuracy: Located by supplier to within 100m	A12NW (W)	784	2	441505 293795
11	<b>Discharge Consents</b> Operator: Severn Trent Water Limited Property Type: Sewerage Network - Sewers Location: Rannoch Close Sws, Hinckley Authority: Environment Agency, Midlands Region Catchment Area: Upper Anker Catchment To Confluence With Sence Reference: CT/20/03755/O31 Permit Version: Not Supplied Effective Date: Not Supplied Issued Date: 27th October 1979 Revocation Date: Not Supplied Discharge Type: Sewerage And Other Matter Discharge - Sewerage And Surface Water Discharge: Freshwater Stream/River Environment: Receiving Water: Battling Brook <b>Status: Not Given</b> Positional Accuracy: Located by supplier to within 100m	A12NW (W)	784	2	441505 293800
11	<b>Discharge Consents</b> Operator: Severn Trent Water Limited Property Type: Not Given Location: Cramond Close Surface Water Sewer , HINCKLEY, Leicestershire Authority: Environment Agency, Midlands Region Catchment Area: Upper Anker Catchment To Confluence With Sence Reference: CT/20/03755/O/32 Permit Version: Not Supplied Effective Date: Not Supplied Issued Date: 27th October 1979 Revocation Date: Not Supplied Discharge Type: Sewerage And Other Matter Discharge - Sewerage And Surface Water Discharge: Freshwater Stream/River Environment: Receiving Water: Not Supplied <b>Status: Not Given</b> Positional Accuracy: Located by supplier to within 100m	A12NW (W)	784	2	441505 293805
11	<b>Discharge Consents</b> Operator: Severn Trent Water Limited Property Type: STORM TANK/CSO ON SEWERAGE NETWORK (WATER COMPANY) Location: Stapleton Lane Sws, Barwell, Leicestershire Authority: Environment Agency, Midlands Region Catchment Area: River Sence Catchment Reference: T/20/03755/O Permit Version: 1 Effective Date: 27th October 1979 Issued Date: 27th October 1979 Revocation Date: 27th March 2000 Discharge Type: Public Sewage: Storm Sewage Overflow Discharge: Freshwater Stream/River Environment: Receiving Water: Sibson Brook <b>Status: Revoked (Water Resources Act 1991, Section 88 &amp; Schedule 10 as amended by Environment Act 1995)</b> Positional Accuracy: Located by supplier to within 100m	A12NW (W)	789	2	441500 293800



Map ID	Details	Quadrant Reference (Compass Direction)	Estimated Distance From Site	Contact	NGR
11	<b>Discharge Consents</b> Operator: Severn Trent Water Limited Property Type: Not Given Location: Rannoch Close Sws , HINCKLEY Authority: Environment Agency, Midlands Region Catchment Area: Not Given Reference: T/20/03755/O/31 Permit Version: Not Supplied Effective Date: Not Supplied Issued Date: 27th October 1979 Revocation Date: Not Supplied Discharge Type: Sewerage And Other Matter Discharge - Sewerage And Surface Water Discharge: Freshwater Stream/River Environment: Receiving Water: Battling Brook <b>Status: Not Given</b> Positional Accuracy: Located by supplier to within 100m	A12NW (W)	789	2	441500 293795
11	<b>Discharge Consents</b> Operator: Severn Trent Water Limited Property Type: Not Given Location: Rannoch Close Surface Water Sewer , HINCKLEY, Leicestershire Authority: Environment Agency, Midlands Region Catchment Area: Upper Anker Catchment To Confluence With Sence Reference: CT/20/03755/O/31 Permit Version: Not Supplied Effective Date: Not Supplied Issued Date: 27th October 1979 Revocation Date: Not Supplied Discharge Type: Sewerage And Other Matter Discharge - Sewerage And Surface Water Discharge: Freshwater Stream/River Environment: Receiving Water: Not Supplied <b>Status: Not Given</b> Positional Accuracy: Located by supplier to within 100m	A12NW (W)	789	2	441500 293805
12	<b>Discharge Consents</b> Operator: Severn Trent Water Limited Property Type: STORM TANK/CSO ON SEWERAGE NETWORK (WATER COMPANY) Location: Brookside Hinckley Cso Brookside, Burbage, Hinckley, Leicestershire, Le10 2tq Authority: Environment Agency, Midlands Region Catchment Area: Upper Anker Catchment To Confluence With Sence Reference: T/19/09205/O Permit Version: 1 Effective Date: 22nd December 1983 Issued Date: 22nd December 1983 Revocation Date: 16th November 2017 Discharge Type: Public Sewage: Storm Sewage Overflow Discharge: Freshwater Stream/River Environment: Receiving Water: Sketchley Brook <b>Status: Pre National Rivers Authority Legislation where issue date &lt; 01/09/1989</b> Positional Accuracy: Located by supplier to within 100m	A9NW (SE)	824	2	442970 293170
12	<b>Discharge Consents</b> Operator: Severn Trent Water Limited Property Type: STORM TANK/CSO ON SEWERAGE NETWORK (WATER COMPANY) Location: Brookside Hinckley Cso Brookside, Burbage, Hinckley, Leicestershire, Le10 2tq Authority: Environment Agency, Midlands Region Catchment Area: Upper Anker Catchment To Confluence With Sence Reference: T/19/09205/O Permit Version: 2 Effective Date: 17th November 2017 Issued Date: 17th November 2017 Revocation Date: 30th March 2018 Discharge Type: Public Sewage: Storm Sewage Overflow Discharge: Freshwater Stream/River Environment: Receiving Water: Sketchley Brook <b>Status: Varied under EPR 2010</b> Positional Accuracy: Located by supplier to within 10m	A9NW (SE)	834	2	442984 293169



Map ID	Details	Quadrant Reference (Compass Direction)	Estimated Distance From Site	Contact	NGR
12	<b>Discharge Consents</b> Operator: Severn Trent Water Limited Property Type: STORM TANK/CSO ON SEWERAGE NETWORK (WATER COMPANY) Location: Brookside Hinckley Cso Brookside, Burbage, Hinckley, Leicestershire, Le10 2tq Authority: Environment Agency, Midlands Region Catchment Area: Upper Anker Catchment To Confluence With Sence Reference: T/19/09205/O Permit Version: 3 Effective Date: 31st March 2018 Issued Date: 17th November 2017 Revocation Date: Not Supplied Discharge Type: Public Sewage: Storm Sewage Overflow Discharge: Freshwater Stream/River Environment: Receiving Water: Sketchley Brook <b>Status: Varied under EPR 2010</b> Positional Accuracy: Located by supplier to within 10m	A9NW (SE)	834	2	442984 293169
13	<b>Discharge Consents</b> Operator: Severn Trent Water Limited Property Type: STORM TANK/CSO ON SEWERAGE NETWORK (WATER COMPANY) Location: Stapleton Lane Sws, Barwell, Leicestershire Authority: Environment Agency, Midlands Region Catchment Area: River Sence Catchment Reference: T/20/03755/O Permit Version: 1 Effective Date: 27th October 1979 Issued Date: 27th October 1979 Revocation Date: 27th March 2000 Discharge Type: Public Sewage: Storm Sewage Overflow Discharge: Freshwater Stream/River Environment: Receiving Water: Sibson Brook <b>Status: Revoked (Water Resources Act 1991, Section 88 &amp; Schedule 10 as amended by Environment Act 1995)</b> Positional Accuracy: Located by supplier to within 100m	A12SW (W)	891	2	441400 293700
13	<b>Discharge Consents</b> Operator: Severn Trent Water Limited Property Type: Sewerage Network - Sewers Location: Playing Fields Sws, Hinckley Authority: Environment Agency, Midlands Region Catchment Area: Upper Anker Catchment To Confluence With Sence Reference: CT/20/03755/O30 Permit Version: Not Supplied Effective Date: Not Supplied Issued Date: 27th October 1979 Revocation Date: Not Supplied Discharge Type: Sewerage And Other Matter Discharge - Sewerage And Surface Water Discharge: Freshwater Stream/River Environment: Receiving Water: Battling Brook <b>Status: Not Given</b> Positional Accuracy: Located by supplier to within 100m	A12SW (W)	892	2	441400 293695
14	<b>Discharge Consents</b> Operator: Severn Trent Water Limited Property Type: STORM TANK/CSO ON SEWERAGE NETWORK (WATER COMPANY) Location: Hawley Road / Southfield Road Cso Hawley Road / Southfield Road, Hinckley, Leicestershire, Le10 0pr Authority: Environment Agency, Midlands Region Catchment Area: Upper Anker Catchment To Confluence With Sence Reference: T/19/00793/O Permit Version: 1 Effective Date: 5th June 1964 Issued Date: 5th June 1964 Revocation Date: 15th July 2018 Discharge Type: Public Sewage: Storm Sewage Overflow Discharge: Freshwater Stream/River Environment: Receiving Water: Sketchley Brook <b>Status: Pre National Rivers Authority Legislation where issue date &lt; 01/09/1989</b> Positional Accuracy: Located by supplier to within 10m	A8SW (S)	902	2	442170 292840



Map ID	Details	Quadrant Reference (Compass Direction)	Estimated Distance From Site	Contact	NGR
14	<b>Discharge Consents</b> Operator: Severn Trent Water Limited Property Type: WWTW/SEWAGE TREATMENT WORKS (WATER COMPANY) Location: Hinckley Sewage Treatment Works, Brookfield Road, Hinckley, Leicestershire, Le10 2ll Authority: Environment Agency, Midlands Region Catchment Area: Upper Anker Catchment To Confluence With Sence Reference: T/19/36495/R Permit Version: 5 Effective Date: 7th November 2019 Issued Date: 7th November 2019 Revocation Date: Not Supplied Discharge Type: Public Sewage: Storm Sewage Overflow Discharge: Freshwater Stream/River Environment: Receiving Water: Sketchley Brook <b>Status: Varied under EPR 2010</b> Positional Accuracy: Located by supplier to within 10m	A8SW (S)	919	2	442130 292830
14	<b>Discharge Consents</b> Operator: Severn Trent Water Limited Property Type: WWTW/SEWAGE TREATMENT WORKS (WATER COMPANY) Location: Hinckley Sewage Treatment Works, Brookfield Road, Hinckley, Leicestershire, Le10 2ll Authority: Environment Agency, Midlands Region Catchment Area: Upper Anker Catchment To Confluence With Sence Reference: T/19/36495/R Permit Version: 4 Effective Date: 2nd April 2014 Issued Date: 2nd April 2014 Revocation Date: 6th November 2019 Discharge Type: Public Sewage: Storm Sewage Overflow Discharge: Freshwater Stream/River Environment: Receiving Water: Sketchley Brook <b>Status: Varied under EPR 2010</b> Positional Accuracy: Located by supplier to within 10m	A8SW (S)	919	2	442130 292830
14	<b>Discharge Consents</b> Operator: Severn Trent Water Limited Property Type: WWTW/SEWAGE TREATMENT WORKS (WATER COMPANY) Location: Hinckley Sewage Treatment Works, Brookfield Road, Hinckley, Leicestershire, Le10 2ll Authority: Environment Agency, Midlands Region Catchment Area: Upper Anker Catchment To Confluence With Sence Reference: T/19/36495/R Permit Version: 3 Effective Date: 1st January 2010 Issued Date: 14th October 2008 Revocation Date: 1st April 2014 Discharge Type: Public Sewage: Storm Sewage Overflow Discharge: Freshwater Stream/River Environment: Receiving Water: Sketchley Brook <b>Status: New Consent (Water Resources Act 1991, Section 88 &amp; Schedule 10 as amended by Environment Act 1995)</b> Positional Accuracy: Located by supplier to within 10m	A8SW (S)	919	2	442130 292830
14	<b>Discharge Consents</b> Operator: Severn Trent Water Limited Property Type: Sewage Disposal Works - Water Company Location: Hinckley Sewage Treatment Works, Brookfield Road, Hinckley, Leicestershire Authority: Environment Agency, Midlands Region Catchment Area: Upper Anker Catchment To Confluence With Sence Reference: T/19/36495/R Permit Version: 4 Effective Date: 1st January 2010 Issued Date: 14th October 2008 Revocation Date: Not Supplied Discharge Type: Public Sewage: Storm Sewage Overflow Discharge: Freshwater Stream/River Environment: Receiving Water: Sketchley Brook <b>Status: New Consent (Water Resources Act 1991, Section 88 &amp; Schedule 10 as amended by Environment Act 1995)</b> Positional Accuracy: Located by supplier to within 10m	A8SW (S)	919	2	442130 292830



Map ID	Details	Quadrant Reference (Compass Direction)	Estimated Distance From Site	Contact	NGR
14	<b>Discharge Consents</b> Operator: Severn Trent Water Limited Property Type: WWTW/SEWAGE TREATMENT WORKS (WATER COMPANY) Location: Hinckley Sewage Treatment Works, Brookfield Road, Hinckley, Leicestershire, Le10 2ll Authority: Environment Agency, Midlands Region Catchment Area: Upper Anker Catchment To Confluence With Sence Reference: T/19/36495/R Permit Version: 2 Effective Date: 31st March 2008 Issued Date: 11th October 2007 Revocation Date: 31st December 2009 Discharge Type: Public Sewage: Storm Sewage Overflow Discharge: Freshwater Stream/River Environment: Receiving Water: Sketchley Brook <b>Status:</b> <b>New Consent (Water Resources Act 1991, Section 88 &amp; Schedule 10 as amended by Environment Act 1995)</b> Positional Accuracy: Located by supplier to within 10m	A8SW (S)	919	2	442130 292830
14	<b>Discharge Consents</b> Operator: Severn Trent Water Limited Property Type: WWTW/SEWAGE TREATMENT WORKS (WATER COMPANY) Location: Hinckley Sewage Treatment Works, Brookfield Road, Hinckley, Leicestershire, Le10 2ll Authority: Environment Agency, Midlands Region Catchment Area: Upper Anker Catchment To Confluence With Sence Reference: T/19/36495/R Permit Version: 1 Effective Date: 11th October 2007 Issued Date: 11th October 2007 Revocation Date: 30th March 2008 Discharge Type: Public Sewage: Storm Sewage Overflow Discharge: Freshwater Stream/River Environment: Receiving Water: Sketchley Brook <b>Status:</b> <b>New Consent (Water Resources Act 1991, Section 88 &amp; Schedule 10 as amended by Environment Act 1995)</b> Positional Accuracy: Located by supplier to within 10m	A8SW (S)	919	2	442130 292830
14	<b>Discharge Consents</b> Operator: Severn Trent Water Limited Property Type: WWTW/SEWAGE TREATMENT WORKS (WATER COMPANY) Location: Hinckley Sewage Treatment Works, Brookfield Road, Hinckley, Leicestershire, Le10 2ll Authority: Environment Agency, Midlands Region Catchment Area: Upper Anker Catchment To Confluence With Sence Reference: T/19/36089/R Permit Version: 1 Effective Date: 24th March 2005 Issued Date: 24th March 2005 Revocation Date: 10th October 2007 Discharge Type: Public Sewage: Storm Sewage Overflow Discharge: Freshwater Stream/River Environment: Receiving Water: Sketchley Brook <b>Status:</b> <b>Revoked (Water Resources Act 1991, Section 88 &amp; Schedule 10 as amended by Environment Act 1995)</b> Positional Accuracy: Located by supplier to within 10m	A8SW (S)	919	2	442130 292830
14	<b>Discharge Consents</b> Operator: Severn Trent Water Limited Property Type: STORM TANK/CSO ON SEWERAGE NETWORK (WATER COMPANY) Location: Brookfield Road Storm Overflow, Brookfield Road, Hinckley Authority: Environment Agency, Midlands Region Catchment Area: Upper Anker Catchment To Confluence With Sence Reference: T/19/30131/O Permit Version: 1 Effective Date: 30th June 1995 Issued Date: 30th June 1995 Revocation Date: 23rd March 2005 Discharge Type: Public Sewage: Storm Sewage Overflow Discharge: Freshwater Stream/River Environment: Receiving Water: Sketchley Brook <b>Status:</b> <b>Revoked (Water Resources Act 1991, Section 88 &amp; Schedule 10 as amended by Environment Act 1995)</b> Positional Accuracy: Located by supplier to within 100m	A8SW (S)	919	2	442130 292830



Map ID	Details	Quadrant Reference (Compass Direction)	Estimated Distance From Site	Contact	NGR
14	<b>Discharge Consents</b> Operator: Severn Trent Water Limited Property Type: STORM TANK/CSO ON SEWERAGE NETWORK (WATER COMPANY) Location: Southfield Road Storm Overflow, Southfield Road, Hinckley Authority: Environment Agency, Midlands Region Catchment Area: Upper Anker Catchment To Confluence With Sence Reference: T/19/22033/O Permit Version: 1 Effective Date: 27th November 1992 Issued Date: 27th November 1992 Revocation Date: Not Supplied Discharge Type: Public Sewage: Storm Sewage Overflow Discharge: Freshwater Stream/River Environment: Receiving Water: Sketchley Brook <b>Status:</b> Post National Rivers Authority Legislation where issue date > 31/08/1989 Positional Accuracy: Located by supplier to within 10m	A8SW (S)	927	2	442140 292820
15	<b>Discharge Consents</b> Operator: Severn Trent Water Limited Property Type: WWTW/SEWAGE TREATMENT WORKS (WATER COMPANY) Location: Hinckley Sewage Treatment Works, Brookfield Road, Hinckley, Leicestershire, Le10 2ll Authority: Environment Agency, Midlands Region Catchment Area: Upper Anker Catchment To Confluence With Sence Reference: T/19/36495/R Permit Version: 5 Effective Date: 7th November 2019 Issued Date: 7th November 2019 Revocation Date: Not Supplied Discharge Type: Sewage Discharges - Stw Storm Overflow/Storm Tank - Water Company Discharge: Freshwater Stream/River Environment: Receiving Water: Sketchley Brook <b>Status:</b> Varied under EPR 2010 Positional Accuracy: Located by supplier to within 10m	A8SW (S)	949	2	442090 292810
15	<b>Discharge Consents</b> Operator: Severn Trent Water Limited Property Type: WWTW/SEWAGE TREATMENT WORKS (WATER COMPANY) Location: Hinckley Sewage Treatment Works, Brookfield Road, Hinckley, Leicestershire, Le10 2ll Authority: Environment Agency, Midlands Region Catchment Area: Upper Anker Catchment To Confluence With Sence Reference: T/19/36495/R Permit Version: 4 Effective Date: 2nd April 2014 Issued Date: 2nd April 2014 Revocation Date: 6th November 2019 Discharge Type: Sewage Discharges - Stw Storm Overflow/Storm Tank - Water Company Discharge: Freshwater Stream/River Environment: Receiving Water: Sketchley Brook <b>Status:</b> Varied under EPR 2010 Positional Accuracy: Located by supplier to within 10m	A8SW (S)	949	2	442090 292810
15	<b>Discharge Consents</b> Operator: Severn Trent Water Limited Property Type: WWTW/SEWAGE TREATMENT WORKS (WATER COMPANY) Location: Hinckley Sewage Treatment Works, Brookfield Road, Hinckley, Leicestershire, Le10 2ll Authority: Environment Agency, Midlands Region Catchment Area: Upper Anker Catchment To Confluence With Sence Reference: T/19/36495/R Permit Version: 3 Effective Date: 1st January 2010 Issued Date: 14th October 2008 Revocation Date: 1st April 2014 Discharge Type: Sewage Discharges - Stw Storm Overflow/Storm Tank - Water Company Discharge: Freshwater Stream/River Environment: Receiving Water: Sketchley Brook <b>Status:</b> New Consent (Water Resources Act 1991, Section 88 & Schedule 10 as amended by Environment Act 1995) Positional Accuracy: Located by supplier to within 10m	A8SW (S)	949	2	442090 292810



Map ID	Details	Quadrant Reference (Compass Direction)	Estimated Distance From Site	Contact	NGR
15	<b>Discharge Consents</b> Operator: Severn Trent Water Limited Property Type: WWTW/SEWAGE TREATMENT WORKS (WATER COMPANY) Location: Hinckley Sewage Treatment Works, Brookfield Road, Hinckley, Leicestershire, Le10 2ll Authority: Environment Agency, Midlands Region Catchment Area: Upper Anker Catchment To Confluence With Sence Reference: T/19/36495/R Permit Version: 1 Effective Date: 11th October 2007 Issued Date: 11th October 2007 Revocation Date: 30th March 2008 Discharge Type: Sewage Discharges - Stw Storm Overflow/Storm Tank - Water Company Discharge: Freshwater Stream/River Environment: Receiving Water: Sketchley Brook <b>Status:</b> <b>New Consent (Water Resources Act 1991, Section 88 &amp; Schedule 10 as amended by Environment Act 1995)</b> Positional Accuracy: Located by supplier to within 10m	A8SW (S)	949	2	442090 292810
15	<b>Discharge Consents</b> Operator: Severn Trent Water Limited Property Type: WWTW/SEWAGE TREATMENT WORKS (WATER COMPANY) Location: Hinckley Sewage Treatment Works, Brookfield Road, Hinckley, Leicestershire, Le10 2ll Authority: Environment Agency, Midlands Region Catchment Area: Upper Anker Catchment To Confluence With Sence Reference: T/19/36495/R Permit Version: 2 Effective Date: 31st March 2008 Issued Date: 11th October 2007 Revocation Date: 31st December 2009 Discharge Type: Sewage Discharges - Stw Storm Overflow/Storm Tank - Water Company Discharge: Freshwater Stream/River Environment: Receiving Water: Sketchley Brook <b>Status:</b> <b>New Consent (Water Resources Act 1991, Section 88 &amp; Schedule 10 as amended by Environment Act 1995)</b> Positional Accuracy: Located by supplier to within 10m	A8SW (S)	949	2	442090 292810
15	<b>Discharge Consents</b> Operator: Severn Trent Water Limited Property Type: WWTW/SEWAGE TREATMENT WORKS (WATER COMPANY) Location: Hinckley Sewage Treatment Works, Brookfield Road, Hinckley, Leicestershire, Le10 2ll Authority: Environment Agency, Midlands Region Catchment Area: Upper Anker Catchment To Confluence With Sence Reference: T/19/36089/R Permit Version: 1 Effective Date: 24th March 2005 Issued Date: 24th March 2005 Revocation Date: 10th October 2007 Discharge Type: Sewage Discharges - Stw Storm Overflow/Storm Tank - Water Company Discharge: Freshwater Stream/River Environment: Receiving Water: Sketchley Brook <b>Status:</b> <b>Revoked (Water Resources Act 1991, Section 88 &amp; Schedule 10 as amended by Environment Act 1995)</b> Positional Accuracy: Located by supplier to within 10m	A8SW (S)	954	2	442070 292810
15	<b>Discharge Consents</b> Operator: Severn Trent Water Limited Property Type: PUMPING STATION ON SEWERAGE NETWORK (WATER COMPANY) Location: Hinckley Inlet Sewage Pumping St. Hinckley Sewage Treatment Works, Brookfield Road, Hinckley, Leicestershire Authority: Environment Agency, Midlands Region Catchment Area: Upper Anker Catchment To Confluence With Sence Reference: T/19/35566/O Permit Version: 1 Effective Date: 2nd July 2001 Issued Date: 2nd July 2001 Revocation Date: 23rd March 2005 Discharge Type: Sewage Discharges - Pumping Station - Water Company Discharge: Freshwater Stream/River Environment: Receiving Water: Sketchley Brook <b>Status:</b> <b>Revoked (Water Resources Act 1991, Section 88 &amp; Schedule 10 as amended by Environment Act 1995)</b> Positional Accuracy: Located by supplier to within 10m	A8SW (S)	954	2	442070 292810



Map ID	Details	Quadrant Reference (Compass Direction)	Estimated Distance From Site	Contact	NGR
15	<b>Discharge Consents</b> Operator: Severn Trent Water Limited Property Type: WWTW/SEWAGE TREATMENT WORKS (WATER COMPANY) Location: Hinckley Sewage Treatment Works, Brookfield Road, Hinckley, Leicestershire, Le10 2ll Authority: Environment Agency, Midlands Region Catchment Area: Upper Anker Catchment To Confluence With Sence Reference: T/19/35010/R Permit Version: 2 Effective Date: 31st December 2000 Issued Date: 5th September 1996 Revocation Date: 23rd March 2005 Discharge Type: Sewage Discharges - Stw Storm Overflow/Storm Tank - Water Company Discharge: Freshwater Stream/River Environment: Receiving Water: Sketchley Brook <b>Status: Modified (Water Resources Act 1991, Schedule 10 as amended by Environment Act 1995)</b> Positional Accuracy: Located by supplier to within 10m	A8SW (S)	954	2	442070 292810
15	<b>Discharge Consents</b> Operator: Severn Trent Water Limited Property Type: WWTW/SEWAGE TREATMENT WORKS (WATER COMPANY) Location: Hinckley Sewage Treatment Works, Brookfield Road, Hinckley, Leicestershire, Le10 2ll Authority: Environment Agency, Midlands Region Catchment Area: Upper Anker Catchment To Confluence With Sence Reference: T/19/35010/R Permit Version: 1 Effective Date: 5th September 1996 Issued Date: 5th September 1996 Revocation Date: 30th December 2000 Discharge Type: Sewage Discharges - Stw Storm Overflow/Storm Tank - Water Company Discharge: Freshwater Stream/River Environment: Receiving Water: Sketchley Brook <b>Status: New Consent (Water Resources Act 1991, Section 88 &amp; Schedule 10 as amended by Environment Act 1995)</b> Positional Accuracy: Located by supplier to within 10m	A8SW (S)	954	2	442070 292810
15	<b>Discharge Consents</b> Operator: Severn Trent Water Limited Property Type: Not Given Location: Hinckley Wrw Authority: Environment Agency, Midlands Region Catchment Area: Not Given Reference: T/19/08523/R/3 Permit Version: Not Supplied Effective Date: Not Supplied Issued Date: 16th May 1981 Revocation Date: Not Supplied Discharge Type: Sewage Effluent Discharge: Freshwater Stream/River Environment: Receiving Water: Sketchley Brook <b>Status: Not Given</b> Positional Accuracy: Located by supplier to within 100m	A8SW (S)	954	2	442070 292810
15	<b>Discharge Consents</b> Operator: Severn Trent Water Limited Property Type: STORM TANK/CSO ON SEWERAGE NETWORK (WATER COMPANY) Location: Stapleton Lane Sws, Barwell, Leicestershire Authority: Environment Agency, Midlands Region Catchment Area: River Sence Catchment Reference: T/20/03755/O Permit Version: 1 Effective Date: 27th October 1979 Issued Date: 27th October 1979 Revocation Date: 27th March 2000 Discharge Type: Public Sewage: Storm Sewage Overflow Discharge: Freshwater Stream/River Environment: Receiving Water: Sibson Brook <b>Status: Revoked (Water Resources Act 1991, Section 88 &amp; Schedule 10 as amended by Environment Act 1995)</b> Positional Accuracy: Located by supplier to within 100m	A8SW (S)	956	2	442100 292800



Map ID	Details	Quadrant Reference (Compass Direction)	Estimated Distance From Site	Contact	NGR
16	<b>Discharge Consents</b> Operator: Severn Trent Water Limited Property Type: STORM TANK/CSO ON SEWERAGE NETWORK (WATER COMPANY) Location: Stapleton Lane Sws, Barwell, Leicestershire Authority: Environment Agency, Midlands Region Catchment Area: River Sence Catchment Reference: T/20/03755/O Permit Version: 1 Effective Date: 27th October 1979 Issued Date: 27th October 1979 Revocation Date: 27th March 2000 Discharge Type: Public Sewage: Storm Sewage Overflow Discharge: Freshwater Stream/River Environment: Receiving Water: Sibson Brook <b>Status:</b> <b>Revoked (Water Resources Act 1991, Section 88 &amp; Schedule 10 as amended by Environment Act 1995)</b> Positional Accuracy: Located by supplier to within 100m	A9SW (SE)	971	2	443000 293000
16	<b>Discharge Consents</b> Operator: Severn Trent Water Limited Property Type: Not Given Location: Fletcher Road, Surface Water Sewer, HINCKLEY, Leicestershire Authority: Environment Agency, Midlands Region Catchment Area: Upper Anker Catchment To Confluence With Sence Reference: CT/20/03755/O/43 Permit Version: Not Supplied Effective Date: Not Supplied Issued Date: 27th October 1979 Revocation Date: Not Supplied Discharge Type: Sewerage And Other Matter Discharge - Sewerage And Surface Water Discharge: Freshwater Stream/River Environment: Receiving Water: Not Supplied <b>Status:</b> <b>Not Given</b> Positional Accuracy: Located by supplier to within 100m	A9SW (SE)	974	2	443005 293000
16	<b>Discharge Consents</b> Operator: Severn Trent Water Limited Property Type: Sewerage Network - Sewers Location: Fletcher Rd.sws, Hinckley Authority: Environment Agency, Midlands Region Catchment Area: Upper Anker Catchment To Confluence With Sence Reference: CT/20/03755/O14 Permit Version: Not Supplied Effective Date: Not Supplied Issued Date: 27th October 1979 Revocation Date: Not Supplied Discharge Type: Sewerage And Other Matter Discharge - Sewerage And Surface Water Discharge: Freshwater Stream/River Environment: Receiving Water: Sketchley Brook <b>Status:</b> <b>Not Given</b> Positional Accuracy: Located by supplier to within 100m	A9SW (SE)	975	2	443000 292995
16	<b>Discharge Consents</b> Operator: Severn Trent Water Limited Property Type: Sewerage Network - Sewers Location: Fletcher Rd.sws, Hinckley Authority: Environment Agency, Midlands Region Catchment Area: Upper Anker Catchment To Confluence With Sence Reference: CT/20/03755/O43 Permit Version: Not Supplied Effective Date: Not Supplied Issued Date: 27th October 1979 Revocation Date: Not Supplied Discharge Type: Sewerage And Other Matter Discharge - Sewerage And Surface Water Discharge: Freshwater Stream/River Environment: Receiving Water: Sketchley Brook <b>Status:</b> <b>Not Given</b> Positional Accuracy: Located by supplier to within 100m	A9SW (SE)	978	2	443005 292995



Map ID	Details	Quadrant Reference (Compass Direction)	Estimated Distance From Site	Contact	NGR
17	<b>Discharge Consents</b> Operator: Severn Trent Water Limited Property Type: STORM TANK/CSO ON SEWERAGE NETWORK (WATER COMPANY) Location: Stapleton Lane Sws, Barwell, Leicestershire Authority: Environment Agency, Midlands Region Catchment Area: River Sence Catchment Reference: T/20/03755/O Permit Version: 1 Effective Date: 27th October 1979 Issued Date: 27th October 1979 Revocation Date: 27th March 2000 Discharge Type: Public Sewage: Storm Sewage Overflow Discharge: Freshwater Stream/River Environment: Receiving Water: Sibson Brook <b>Status:</b> <b>Revoked (Water Resources Act 1991, Section 88 &amp; Schedule 10 as amended by Environment Act 1995)</b> Positional Accuracy: Located by supplier to within 100m	A9NE (SE)	981	2	443200 293200
18	<b>Discharge Consents</b> Operator: Severn Trent Water Limited Property Type: Sewerage Network - Sewers Location: Glenbarr Drive Sws, Hinckley Authority: Environment Agency, Midlands Region Catchment Area: Upper Anker Catchment To Confluence With Sence Reference: CT/20/03755/O47 Permit Version: Not Supplied Effective Date: Not Supplied Issued Date: 27th October 1979 Revocation Date: Not Supplied Discharge Type: Sewerage And Other Matter Discharge - Sewerage And Surface Water Discharge: Freshwater Stream/River Environment: Receiving Water: Battling Brook <b>Status:</b> <b>Not Given</b> Positional Accuracy: Located by supplier to within 100m	A11SE (W)	987	2	441305 293695
18	<b>Discharge Consents</b> Operator: Severn Trent Water Limited Property Type: STORM TANK/CSO ON SEWERAGE NETWORK (WATER COMPANY) Location: Stapleton Lane Sws, Barwell, Leicestershire Authority: Environment Agency, Midlands Region Catchment Area: River Sence Catchment Reference: T/20/03755/O Permit Version: 1 Effective Date: 27th October 1979 Issued Date: 27th October 1979 Revocation Date: 27th March 2000 Discharge Type: Public Sewage: Storm Sewage Overflow Discharge: Freshwater Stream/River Environment: Receiving Water: Sibson Brook <b>Status:</b> <b>Revoked (Water Resources Act 1991, Section 88 &amp; Schedule 10 as amended by Environment Act 1995)</b> Positional Accuracy: Located by supplier to within 100m	A11SE (W)	991	2	441300 293700
18	<b>Discharge Consents</b> Operator: Severn Trent Water Limited Property Type: Sewerage Network - Sewers Location: Glenbarr Drive Sws, Hinckley Authority: Environment Agency, Midlands Region Catchment Area: Upper Anker Catchment To Confluence With Sence Reference: CT/20/03755/O28 Permit Version: Not Supplied Effective Date: Not Supplied Issued Date: 27th October 1979 Revocation Date: Not Supplied Discharge Type: Sewerage And Other Matter Discharge - Sewerage And Surface Water Discharge: Freshwater Stream/River Environment: Receiving Water: Battling Brook <b>Status:</b> <b>Not Given</b> Positional Accuracy: Located by supplier to within 100m	A11SE (W)	992	2	441300 293695
19	<b>Prosecutions</b> Location: Rear Ofjannat Restaurant, 48 Coventry Road Hinckley, Leicestershire Le10 0jt Prosecution Text: Not Supplied Prosecution Act: ENVIRONMENTAL PROTECTION ACT 1990, SECTION 33 (1) (A) Hearing Date: 4th January 2011 Verdict: Not Supplied Fine: Not Supplied Cost: Not Supplied Positional Accuracy: Automatically positioned to the address	A13SW (S)	23	2	442332 293704



Map ID	Details	Quadrant Reference (Compass Direction)	Estimated Distance From Site	Contact	NGR
19	<b>Prosecutions</b> Location: Rear Of Jannat Restauarant, 48 Coventry Road Hinckley, Leicestershire Le10 0jt Prosecution Text: Not Supplied Prosecution Act: ENVIRONMENTAL PROTECTION ACT 1990, SECTION 33 (1) (A) Hearing Date: 4th January 2011 Verdict: Not Supplied Fine: Not Supplied Cost: Not Supplied Positional Accuracy: Manually positioned to the address or location	A13SW (S)	32	2	442339 293695
20	<b>Prosecutions</b> Location: 8 Hawley Road Hinckley, Leicestershire Le10 0pr Prosecution Text: Not Supplied Prosecution Act: PRODUCER RESP. OBLIG. (PACKAGING WASTE) REGS 1997, REGULATION 3 (5) (A) Hearing Date: 16th October 2001 Verdict: Guilty Fine: Not Supplied Cost: Not Supplied Positional Accuracy: Automatically positioned to the address	A8NE (SE)	464	2	442566 293324
20	<b>Prosecutions</b> Location: 8 Hawley Road Hinckley, Leicestershire Le10 0pr Prosecution Text: Not Supplied Prosecution Act: PRODUCER RESP. OBLIG. (PACKAGING WASTE) REGS 1997, REGULATION 3 (5) (B) (I) Hearing Date: 16th October 2001 Verdict: Guilty Fine: Not Supplied Cost: Not Supplied Positional Accuracy: Automatically positioned to the address	A8NE (SE)	464	2	442566 293324
21	<b>Integrated Pollution Controls</b> Name: Hj Sock Group Ltd Location: Coventry Road, HINCKLEY, Leicestershire, LE10 0JX Authority: Environment Agency, Midlands Region Permit Reference: AL7383 Dated: 26th January 1994 Process Type: Application since found to be exempt from IPC Description: Not Given <b>Status: Application since found to be exempt from IPC</b> Positional Accuracy: Unknown	A13SW (SW)	114	2	442200 293700
22	<b>Local Authority Pollution Prevention and Controls</b> Name: Coventry Road Service Station Location: 55 Coventry Road, HINCKLEY, Leicestershire, LE10 0JR Authority: Hinckley And Bosworth Borough Council, Environmental Health Department Permit Reference: PPCA37 Dated: 28th May 1999 Process Type: Local Authority Pollution Prevention and Control Description: PG1/14 Petrol filling station <b>Status: Authorisation certificate surrendered by operator</b> Positional Accuracy: Manually positioned to the address or location	A13SW (SW)	27	3	442295 293728
23	<b>Local Authority Pollution Prevention and Controls</b> Name: Transco Location: Shustoke Hinckley Operational Centre, Brick Kiln St Authority: North Warwickshire Borough Council, Environmental Health Department Permit Reference: Nwbc/B-34/05 Dated: 19th March 1998 Process Type: Local Authority Pollution Prevention and Control Description: PG1/15 Odourising natural gas & liquified petroleum gas <b>Status: Authorised</b> Positional Accuracy: Manually positioned to the road within the address or location	A13SW (W)	100	4	442196 293735
24	<b>Local Authority Pollution Prevention and Controls</b> Name: Transco Bg Ltd Location: Brick Kiln Street, HINCKLEY, LE10 0NA Authority: Hinckley And Bosworth Borough Council, Environmental Health Department Permit Reference: PPCA24 Dated: 20th July 1998 Process Type: Local Authority Pollution Prevention and Control Description: PG1/15 Odourising natural gas & liquified petroleum gas <b>Status: Authorised</b> Positional Accuracy: Located by supplier to within 10m	A13SW (W)	148	3	442145 293737

Map ID	Details	Quadrant Reference (Compass Direction)	Estimated Distance From Site	Contact	NGR
24	<b>Local Authority Pollution Prevention and Controls</b> Name: Transco Location: Brick Kiln Street, Coventry Road, HINCKLEY, Leicestershire, LE10 0WA Authority: Blaby District Council, Environmental Health Department Permit Reference: NGG/002/05/ARH Dated: 15th October 1997 Process Type: Local Authority Pollution Prevention and Control Description: PG1/15 Odourising natural gas & liquified petroleum gas <b>Status: Permitted</b> Positional Accuracy: Manually positioned to the road within the address or location	A13SW (W)	161	5	442130 293742
24	<b>Local Authority Pollution Prevention and Controls</b> Name: Transco Location: Austrey Hinckley Operational Centre, Brick Kiln Str Authority: North Warwickshire Borough Council, Environmental Health Department Permit Reference: Nwbc/B-32/05 Dated: 19th March 1998 Process Type: Local Authority Pollution Prevention and Control Description: PG1/15 Odourising natural gas & liquified petroleum gas <b>Status: Permitted</b> Positional Accuracy: Manually positioned to the road within the address or location	A13SW (W)	163	4	442128 293742
25	<b>Local Authority Pollution Prevention and Controls</b> Name: Hinckley Dry Cleaners Location: 32 Rugby Road, Hinckley, LE10 Authority: Hinckley And Bosworth Borough Council, Environmental Health Department Permit Reference: PPCA43 Dated: 16th October 2006 Process Type: Local Authority Pollution Prevention and Control Description: PG6/46 Dry cleaning <b>Status: Permitted</b> Positional Accuracy: Located by supplier to within 10m	A13SW (S)	157	3	442338 293569
26	<b>Local Authority Pollution Prevention and Controls</b> Name: All Makes Garage Location: 21 Brunel Road, Hinckley, LE10 0AA Authority: Hinckley And Bosworth Borough Council, Environmental Health Department Permit Reference: EPR-11 Dated: Not Supplied Process Type: Local Authority Pollution Prevention and Control Description: PG1/1Waste oil burners, less than 0.4MW net rated thermal input <b>Status: Application Not Yet Authorised</b> Positional Accuracy: Manually positioned to the address or location	A13SE (SE)	241	3	442533 293561
27	<b>Local Authority Pollution Prevention and Controls</b> Name: Tesco S Station Location: Hawley Road, HINCKLEY, Leicestershire, LE10 0PR Authority: Hinckley And Bosworth Borough Council, Environmental Health Department Permit Reference: PPCA41 Dated: 18th January 2002 Process Type: Local Authority Pollution Prevention and Control Description: PG1/14 Petrol filling station <b>Status: Permitted</b> Positional Accuracy: Located by supplier to within 10m	A8NE (SE)	519	3	442612 293286
27	<b>Local Authority Pollution Prevention and Controls</b> Name: Tesco Stores Ltd Location: Hawley Road, Hinckley Authority: Hinckley And Bosworth Borough Council, Environmental Health Department Permit Reference: EPR - 4 Dated: 1st April 2011 Process Type: Local Authority Pollution Prevention and Control Description: PG1/14 Petrol filling station <b>Status: Authorised</b> Positional Accuracy: Manually positioned to the address or location	A8NE (SE)	520	3	442610 293284
28	<b>Local Authority Pollution Prevention and Controls</b> Name: Display Associates Location: Hawley Road, HINCKLEY, Leicestershire, LE10 0PR Authority: Hinckley And Bosworth Borough Council, Environmental Health Department Permit Reference: Epa35 Dated: 24th September 1997 Process Type: Local Authority Air Pollution Control Description: PG6/3 Chemical treatment of timber and wood-based products <b>Status: Authorisation revoked</b> Positional Accuracy: Automatically positioned to the address	A8NE (S)	557	3	442494 293193



Map ID	Details	Quadrant Reference (Compass Direction)	Estimated Distance From Site	Contact	NGR
29	<b>Local Authority Pollution Prevention and Controls</b> Name: Brookfield Garage Location: Brookfield Road, HINCKLEY, Leicestershire, LE10 2LL Authority: Hinckley And Bosworth Borough Council, Environmental Health Department Permit Reference: Epa24 Dated: 28th June 1994 Process Type: Local Authority Air Pollution Control Description: PG6/34 Respraying of road vehicles <b>Status: Authorisation revoked</b> Positional Accuracy: Automatically positioned to the address	A8NE (S)	607	3	442360 293120
30	<b>Local Authority Pollution Prevention and Controls</b> Name: Johnson Dry Cleaners Location: Rugby Road, Hinckley, LE10 Authority: Hinckley And Bosworth Borough Council, Environmental Health Department Permit Reference: PPCA - 44 Dated: 1st April 2011 Process Type: Local Authority Pollution Prevention and Control Description: PG6/46 Dry cleaning <b>Status: Authorised</b> Positional Accuracy: Located by supplier to within 10m	A8SE (S)	631	3	442455 293107
31	<b>Local Authority Pollution Prevention and Controls</b> Name: Burgess Architectural Location: P O Box 2, Brookfield Road, BURBAGE, Leicestershire, LE10 2LL Authority: Hinckley And Bosworth Borough Council, Environmental Health Department Permit Reference: Ppca19 Dated: 30th November 1993 Process Type: Local Authority Pollution Prevention and Control Description: PG6/23 Coating of metal and plastic <b>Status: Authorised</b> Positional Accuracy: Located by supplier to within 10m	A8SW (S)	704	3	442193 293037
32	<b>Local Authority Pollution Prevention and Controls</b> Name: Leicester Road Service Station Location: 2a Leicester Road, HINCKLEY, Leicestershire, LE10 1LS Authority: Hinckley And Bosworth Borough Council, Environmental Health Department Permit Reference: EPA49 Dated: 14th December 1998 Process Type: Local Authority Air Pollution Control Description: PG1/14 Petrol filling station <b>Status: Authorised</b> Positional Accuracy: Manually positioned to the address or location	A19SW (NE)	716	3	442987 294243
33	<b>Local Authority Pollution Prevention and Controls</b> Name: Texaco Service Station Location: Upper Bond Street, HINCKLEY, Leicestershire, LE10 1RJ Authority: Hinckley And Bosworth Borough Council, Environmental Health Department Permit Reference: PPCA - 30 Dated: 1st April 2011 Process Type: Local Authority Pollution Prevention and Control Description: PG1/14 Petrol filling station <b>Status: Authorised</b> Positional Accuracy: Located by supplier to within 10m	A19NW (NE)	718	3	442700 294468
34	<b>Local Authority Pollution Prevention and Controls</b> Name: Nelson Burgess Location: Brookfield Road, BURBAGE, LEICESTERSHIRE, LE10 2LL Authority: Hinckley And Bosworth Borough Council, Environmental Health Department Permit Reference: Ppca20 Dated: 30th November 1994 Process Type: Local Authority Pollution Prevention and Control Description: PG6/23 Coating of metal and plastic <b>Status: Authorisation revoked</b> Positional Accuracy: Located by supplier to within 10m	A8SW (S)	777	3	442108 292983
35	<b>Local Authority Pollution Prevention and Control Enforcements</b> Location: Rugby Road, Hinckley Type: Air Pollution Control Enforcement Notice Reference: PPCA46 Date Issued: Not Supplied Enforcement Date: Not Supplied Details: Not Supplied Positional Accuracy: Located by supplier to within 10m	A8SE (S)	703	3	442488 293040
	<b>Nearest Surface Water Feature</b>	A17SE (NW)	461	-	441983 294153

Map ID	Details	Quadrant Reference (Compass Direction)	Estimated Distance From Site	Contact	NGR
36	<b>Pollution Incidents to Controlled Waters</b> Property Type: Textile industry Location: Hawley Road, Fludes, HINCKLEY Authority: Environment Agency, Midlands Region Pollutant: Miscellaneous - Colour Note: None Affected; Coloured Discharge To Surface Water Sewer Incident Date: 16th November 1998 Incident Reference: 2705048 Catchment Area: Trent Catchment : Upper Anker To Confluence With Sence Receiving Water: Watercourse Cause of Incident: Leaking Underground Pipe Incident Severity: Category 3 - Minor Incident Positional Accuracy: Located by supplier to within 100m	A13SE (SE)	11	2	442400 293750
37	<b>Pollution Incidents to Controlled Waters</b> Property Type: Contaminated Land Location: Gas Works Adjacent To, HINCKLEY Authority: Environment Agency, Midlands Region Pollutant: Chemicals - Other Organic Note: Harrow Brook; Contaminated Drainage Suspected; No Adverse Effects Incident Date: 21st October 1997 Incident Reference: 2703163 Catchment Area: Trent Catchment : Upper Anker To Confluence With Sence Receiving Water: Watercourse Cause of Incident: Miscellaneous/Other Pollution Type Incident Severity: Category 3 - Minor Incident Positional Accuracy: Located by supplier to within 100m	A12NE (W)	301	2	441990 293810
38	<b>Pollution Incidents to Controlled Waters</b> Property Type: Textile industry Location: Flude Hosiery, HINCKLEY Authority: Environment Agency, Midlands Region Pollutant: Chemicals - Paints / Dyes Note: Effluent Tank Overflowing - Going To Drains; No Adverse Effects Incident Date: 14th November 1997 Incident Reference: 2703692 Catchment Area: Trent Catchment : Upper Anker To Confluence With Sence Receiving Water: Watercourse Cause of Incident: Mechanical Failure Incident Severity: Category 2 - Significant Incident Positional Accuracy: Located by supplier to within 100m	A8NE (S)	431	2	442400 293300
38	<b>Pollution Incidents to Controlled Waters</b> Property Type: Textile industry Location: Surface Water Sewer At, Flude Hosiery, HINCKLEY Authority: Environment Agency, Midlands Region Pollutant: Miscellaneous - Other Note: Hot Water In Surface Water Drain; No Adverse Effects Incident Date: 11th February 1998 Incident Reference: 2703891 Catchment Area: Trent Catchment : Upper Anker To Confluence With Sence Receiving Water: Watercourse Cause of Incident: Wrong Connection Incident Severity: Category 3 - Minor Incident Positional Accuracy: Located by supplier to within 100m	A8NE (S)	436	2	442400 293295
38	<b>Pollution Incidents to Controlled Waters</b> Property Type: Textile industry Location: Sewage Water Drain At, Fludes Hosiery, HINCKLEY Authority: Environment Agency, Midlands Region Pollutant: Crude Sewage Note: Softner Backwash Water And Shower Effluent To Surface Water Drain; No Adverse Effects Incident Date: 11th February 1998 Incident Reference: 2703979 Catchment Area: Trent Catchment : Upper Anker To Confluence With Sence Receiving Water: Watercourse Cause of Incident: Wrong Connection Incident Severity: Category 3 - Minor Incident Positional Accuracy: Located by supplier to within 100m	A8NE (S)	437	2	442405 293295
38	<b>Pollution Incidents to Controlled Waters</b> Property Type: Textile industry Location: Sw Manhole Down Stream Flude, HINCKLEY Authority: Environment Agency, Midlands Region Pollutant: Miscellaneous - Colour Note: Sketchley Brook; Blue Colours; No Adverse Effect Incident Date: 24th October 1995 Incident Reference: 1700460 Catchment Area: Trent Catchment : Upper Anker To Confluence With Sence Receiving Water: Watercourse Cause of Incident: Leaking Underground Pipe Incident Severity: Category 3 - Minor Incident Positional Accuracy: Located by supplier to within 100m	A8NE (S)	476	2	442430 293260



Map ID	Details	Quadrant Reference (Compass Direction)	Estimated Distance From Site	Contact	NGR
38	<b>Pollution Incidents to Controlled Waters</b> Property Type: Textile industry Location: Down Stream Fluds, HINCKLEY Authority: Environment Agency, Midlands Region Pollutant: Chemicals - Paints / Dyes Note: None Affected; Dye In Service Water Sewer D/S Fluds Incident Date: 13th October 1998 Incident Reference: 2704596 Catchment Area: Trent Catchment : Upper Anker To Confluence With Sence Receiving Water: Watercourse Cause of Incident: Other Incident/Unknown Incident Severity: Category 3 - Minor Incident Positional Accuracy: Located by supplier to within 100m	A8NE (S)	481	2	442400 293250
38	<b>Pollution Incidents to Controlled Waters</b> Property Type: Textile industry Location: Surface Water Sewer Down Stream, Flumes Hosiery, HINCKLEY Authority: Environment Agency, Midlands Region Pollutant: Miscellaneous - Other Note: Elevated Temperature Possibly Leak/Wrong Connection; No Adverse Effects Incident Date: 28th January 1998 Incident Reference: 2703973 Catchment Area: Trent Catchment : Upper Anker To Confluence With Sence Receiving Water: Watercourse Cause of Incident: Wrong Connection Incident Severity: Category 3 - Minor Incident Positional Accuracy: Located by supplier to within 100m	A8NE (S)	484	2	442420 293250
39	<b>Pollution Incidents to Controlled Waters</b> Property Type: Miscellaneous Premises: Unknown Location: Sandy Crescent, /Bute Close, HINCKLEY Authority: Environment Agency, Midlands Region Pollutant: Oils - Petrol Note: No Adverse Effects; Petrol Vapour In Sewer Incident Date: 8th December 1996 Incident Reference: 2001593 Catchment Area: Trent Catchment : Upper Anker To Confluence With Sence Receiving Water: Watercourse Cause of Incident: Other Incident/Unknown Incident Severity: Category 3 - Minor Incident Positional Accuracy: Located by supplier to within 100m	A17SE (NW)	448	2	442000 294150
40	<b>Pollution Incidents to Controlled Waters</b> Property Type: Hospital Location: Hinckley District Hospital, HINCKLEY Authority: Environment Agency, Midlands Region Pollutant: Oils - Diesel (Including Agricultural) Note: 50 Gallons Of Diesel Spilt During Delivery; No Adverse Effects Incident Date: 16th June 1997 Incident Reference: 2702670 Catchment Area: Trent Catchment : Upper Anker To Confluence With Sence Receiving Water: Not Given Cause of Incident: Overfilling During Delivery Incident Severity: Category 3 - Minor Incident Positional Accuracy: Located by supplier to within 100m	A14NW (E)	480	2	442900 293800
41	<b>Pollution Incidents to Controlled Waters</b> Property Type: Miscellaneous Premises: Unknown Location: Pentland Close, Hollycroft Estate, HINCKLEY Authority: Environment Agency, Midlands Region Pollutant: Miscellaneous - Colour Note: Battling Brook; Running Bright Green; No Adverse Effects Incident Date: 17th February 1998 Incident Reference: 2703212 Catchment Area: Trent Catchment : Upper Anker To Confluence With Sence Receiving Water: Watercourse Cause of Incident: Miscellaneous/Other Pollution Type Incident Severity: Category 3 - Minor Incident Positional Accuracy: Located by supplier to within 100m	A12NE (NW)	499	2	441880 294080
42	<b>Pollution Incidents to Controlled Waters</b> Property Type: Paper Industry Location: Hinckley Surface Water Sewer Authority: Environment Agency, Midlands Region Pollutant: Chemicals - Solvents Note: Battling Brook; Oily Discharge With Smell Turps/White Spirit; Amenity Effected Incident Date: 31st October 1997 Incident Reference: 2703503 Catchment Area: Trent Catchment : Upper Anker To Confluence With Sence Receiving Water: Watercourse Cause of Incident: Poor Operational Practice Incident Severity: Category 3 - Minor Incident Positional Accuracy: Located by supplier to within 100m	A12NE (W)	608	2	441700 293925

Map ID	Details	Quadrant Reference (Compass Direction)	Estimated Distance From Site	Contact	NGR
42	<b>Pollution Incidents to Controlled Waters</b> Property Type: Paper Industry Location: Coventry Road Near, Perry Pickering, HINCKLEY Authority: Environment Agency, Midlands Region Pollutant: Crude Sewage Note: Harroe Brook; Pale Blue Discharge Into Brook; Amenity Effected Incident Date: 20th October 1997 Incident Reference: 2702968 Catchment Area: Trent Catchment : Upper Anker To Confluence With Sence Receiving Water: Watercourse Cause of Incident: Blocked Sewer Incident Severity: Category 3 - Minor Incident Positional Accuracy: Located by supplier to within 100m	A12NE (W)	609	2	441700 293930
43	<b>Pollution Incidents to Controlled Waters</b> Property Type: Construction Location: Triumph Cycles, Dodwell Bridge, HINCKLEY Authority: Environment Agency, Midlands Region Pollutant: Oils - Diesel (Including Agricultural) Note: No Adverse Effects; Diesel Spill Vandals Incident Date: 25th November 1996 Incident Reference: 2701904 Catchment Area: Trent Catchment : Upper Anker To Confluence With Sence Receiving Water: Not Given Cause of Incident: Vandalism Incident Severity: Category 3 - Minor Incident Positional Accuracy: Located by supplier to within 100m	A12SE (W)	613	2	441700 293600
44	<b>Pollution Incidents to Controlled Waters</b> Property Type: Domestic/Residential Location: Sewage Water Outlet, Lomond Close, HOLLYCROFT Authority: Environment Agency, Midlands Region Pollutant: Crude Sewage Note: Battling Brook; Fungus Growth On Outlet-Suspect Wrong Connection; No Adverse Effects Incident Date: 17th February 1998 Incident Reference: 2704439 Catchment Area: Trent Catchment : Upper Anker To Confluence With Sence Receiving Water: Watercourse Cause of Incident: Wrong Connection Incident Severity: Category 3 - Minor Incident Positional Accuracy: Located by supplier to within 100m	A12NW (W)	651	2	441650 293900
45	<b>Pollution Incidents to Controlled Waters</b> Property Type: Industrial: Other Location: Rugby Road, HINCKLEY Authority: Environment Agency, Midlands Region Pollutant: Oils - Gas Oil Note: Sketchley Brook; Oil In Brook Incident Date: 7th May 1999 Incident Reference: 2705759 Catchment Area: Trent Catchment : Upper Anker To Confluence With Sence Receiving Water: Watercourse Cause of Incident: Other Incident/Unknown Incident Severity: Category 3 - Minor Incident Positional Accuracy: Located by supplier to within 10m	A8SW (S)	776	2	442350 292950
46	<b>Pollution Incidents to Controlled Waters</b> Property Type: Oil Industry (Not Garages) Location: 94 Upper Bond Street, HINCKLEY Authority: Environment Agency, Midlands Region Pollutant: Oils - Petrol Note: No Adverse Effects; Ground; Small Quantity Of Fuel From Texaco Fuel Station Incident Date: 11th November 1996 Incident Reference: 2701577 Catchment Area: Trent Catchment : Upper Anker To Confluence With Sence Receiving Water: Not Given Cause of Incident: Leaking Underground Pipe Incident Severity: Category 3 - Minor Incident Positional Accuracy: Located by supplier to within 100m	A19NW (NE)	813	2	442750 294550



Map ID	Details	Quadrant Reference (Compass Direction)	Estimated Distance From Site	Contact	NGR
47	<b>Pollution Incidents to Controlled Waters</b> Property Type: Domestic/Residential Location: Surface Water Sewer Outlet To Sketchley, HINCKLEY Authority: Environment Agency, Midlands Region Pollutant: Crude Sewage Note: Sketchley Reservoir; Analytical Result Indicate Poss Wrong Connections; Amenity Effected Incident Date: 9th September 1997 Incident Reference: 2703972 Catchment Area: Trent Catchment : Upper Anker To Confluence With Sence Receiving Water: Pond/Lake Cause of Incident: Wrong Connection Incident Severity: Category 3 - Minor Incident Positional Accuracy: Located by supplier to within 100m	A8SW (S)	876	2	442340 292850
47	<b>Pollution Incidents to Controlled Waters</b> Property Type: Textile industry Location: Sketchleys, HINCKLEY Authority: Environment Agency, Midlands Region Pollutant: Chemicals - Alkali Note: Concern About Lime Going To Drainage At Site; No Adverse Effects Incident Date: 5th September 1997 Incident Reference: 2703330 Catchment Area: Trent Catchment : Upper Anker To Confluence With Sence Receiving Water: Watercourse Cause of Incident: Deliberate Disposal To Drain Incident Severity: Category 3 - Minor Incident Positional Accuracy: Located by supplier to within 100m	A8SW (S)	881	2	442340 292845
48	<b>Pollution Incidents to Controlled Waters</b> Property Type: Water Company Sewage: Surface Water Outfall Location: Brookfield Road Surface Water Sewer, HINCKLEY Authority: Environment Agency, Midlands Region Pollutant: Chemicals - Paints / Dyes Note: None Affected; Blue/Black Coloured Discharge Incident Date: 3rd June 1998 Incident Reference: 2704826 Catchment Area: Trent Catchment : Upper Anker To Confluence With Sence Receiving Water: Watercourse Cause of Incident: Other Incident/Unknown Incident Severity: Category 3 - Minor Incident Positional Accuracy: Located by supplier to within 100m	A8SW (S)	887	2	442200 292850
48	<b>Pollution Incidents to Controlled Waters</b> Property Type: Water Company Sewage: Surface Water Outfall Location: Up Stream Sewage Works, HINCKLEY Authority: Environment Agency, Midlands Region Pollutant: Chemicals - Paints / Dyes Note: None Affected; Pink Colour Incident Date: 25th August 1998 Incident Reference: 2703788 Catchment Area: Trent Catchment : Upper Anker To Confluence With Sence Receiving Water: Watercourse Cause of Incident: Other Incident/Unknown Incident Severity: Category 3 - Minor Incident Positional Accuracy: Located by supplier to within 100m	A8SW (S)	891	2	442205 292845
48	<b>Pollution Incidents to Controlled Waters</b> Property Type: Water Company Sewage: Surface Water Outfall Location: Brookfield Road Surface Water Sewer, HINCKLEY Authority: Environment Agency, Midlands Region Pollutant: Chemicals - Paints / Dyes Note: None Affected; Slight Haze/Foam Dry Cleaning Smell Incident Date: 10th September 1998 Incident Reference: 2704927 Catchment Area: Trent Catchment : Upper Anker To Confluence With Sence Receiving Water: Watercourse Cause of Incident: Other Incident/Unknown Incident Severity: Category 3 - Minor Incident Positional Accuracy: Located by supplier to within 100m	A8SW (S)	892	2	442200 292845
48	<b>Pollution Incidents to Controlled Waters</b> Property Type: Miscellaneous Premises: Unknown Location: Sewage Treatment Works Upstream Of, HINCKLEY Authority: Environment Agency, Midlands Region Pollutant: Chemicals - Paints / Dyes Note: Sketchley Brook; Black Dye; No Adverse Effect Incident Date: 3rd October 1995 Incident Reference: 1700073 Catchment Area: Trent Catchment : Upper Anker To Confluence With Sence Receiving Water: Watercourse Cause of Incident: Other Incident/Unknown Incident Severity: Category 3 - Minor Incident Positional Accuracy: Located by supplier to within 100m	A8SW (S)	911	2	442240 292820

Map ID	Details	Quadrant Reference (Compass Direction)	Estimated Distance From Site	Contact	NGR
48	<b>Pollution Incidents to Controlled Waters</b> Property Type: Water Company Sewage: Surface Water Outfall Location: Surface Water Sewer, Brookfield Road, HINCKLEY Authority: Environment Agency, Midlands Region Pollutant: Miscellaneous - Colour Note: No Adverse Effects; Sketchley Brook; Red/Blue Colour Incident Date: 11th March 1997 Incident Reference: 2702245 Catchment Area: Trent Catchment : Upper Anker To Confluence With Sence Receiving Water: Watercourse Cause of Incident: Other Incident/Unknown Incident Severity: Category 3 - Minor Incident Positional Accuracy: Located by supplier to within 100m	A8SW (S)	916	2	442240 292815
48	<b>Pollution Incidents to Controlled Waters</b> Property Type: Water Company Sewage: Surface Water Outfall Location: Brookfield Road Surface Water Sewer, HINCKLEY Authority: Environment Agency, Midlands Region Pollutant: Miscellaneous - Colour Note: Coloured Discharge Slight Foam; No Adverse Effects Incident Date: 28th January 1998 Incident Reference: 2703974 Catchment Area: Trent Catchment : Upper Anker To Confluence With Sence Receiving Water: Watercourse Cause of Incident: Other Incident/Unknown Incident Severity: Category 3 - Minor Incident Positional Accuracy: Located by supplier to within 100m	A8SW (S)	918	2	442190 292820
49	<b>Pollution Incidents to Controlled Waters</b> Property Type: Miscellaneous Premises: Unknown Location: Sewage Wks , Up Stream Sketchley Brook, HINCKLEY Authority: Environment Agency, Midlands Region Pollutant: Oils - Unknown Note: None Affected; Oil Around Concrete Apron - Not Discharging Incident Date: 19th November 1998 Incident Reference: 2705057 Catchment Area: Trent Catchment : Upper Anker To Confluence With Sence Receiving Water: Watercourse Cause of Incident: Other Incident/Unknown Incident Severity: Category 3 - Minor Incident Positional Accuracy: Located by supplier to within 100m	A8SW (S)	896	2	442150 292850
49	<b>Pollution Incidents to Controlled Waters</b> Property Type: Water Company Sewage: Surface Water Outfall Location: Brookfield Road Surface Water Sewer, HINCKLEY Authority: Environment Agency, Midlands Region Pollutant: Miscellaneous - Colour Note: Sketchley Brook; Blue/Grey Discharge From Surface Water Sewer; No Adverse Effects Incident Date: 11th August 1997 Incident Reference: 2703321 Catchment Area: Trent Catchment : Upper Anker To Confluence With Sence Receiving Water: Watercourse Cause of Incident: Other Incident/Unknown Incident Severity: Category 3 - Minor Incident Positional Accuracy: Located by supplier to within 100m	A8SW (S)	914	2	442185 292825
49	<b>Pollution Incidents to Controlled Waters</b> Property Type: Water Company Sewage: Surface Water Outfall Location: Brookfield Surface Water Sewer, HINCKLEY Authority: Environment Agency, Midlands Region Pollutant: Miscellaneous - Colour Note: None Affected; Dye Discharge Incident Date: 16th July 1998 Incident Reference: 2704215 Catchment Area: Trent Catchment : Upper Anker To Confluence With Sence Receiving Water: Watercourse Cause of Incident: Other Incident/Unknown Incident Severity: Category 3 - Minor Incident Positional Accuracy: Located by supplier to within 100m	A8SW (S)	915	2	442180 292825
49	<b>Pollution Incidents to Controlled Waters</b> Property Type: Water Company Sewage: Surface Water Outfall Location: Brookfield Road Surface Water Sewer, HINCKLEY Authority: Environment Agency, Midlands Region Pollutant: Miscellaneous - Colour Note: Evidence Of Coloured Discharge; Other Adverse Effects Incident Date: 4th September 1997 Incident Reference: 2703331 Catchment Area: Trent Catchment : Upper Anker To Confluence With Sence Receiving Water: Watercourse Cause of Incident: Other Incident/Unknown Incident Severity: Category 3 - Minor Incident Positional Accuracy: Located by supplier to within 100m	A8SW (S)	919	2	442185 292820



Map ID	Details	Quadrant Reference (Compass Direction)	Estimated Distance From Site	Contact	NGR
49	<b>Pollution Incidents to Controlled Waters</b> Property Type: Water Company Sewage: Surface Water Outfall Location: Brookfield Road, HINCKLEY Authority: Environment Agency, Midlands Region Pollutant: Miscellaneous - Colour Note: No Adverse Effects; Sketchley Brook; Blue Black Colour From Sws To Brook Incident Date: 25th February 1997 Incident Reference: 2700918 Catchment Area: Trent Catchment : Upper Anker To Confluence With Sence Receiving Water: Watercourse Cause of Incident: Other Incident/Unknown Incident Severity: Category 3 - Minor Incident Positional Accuracy: Located by supplier to within 100m	A8SW (S)	919	2	442180 292820
49	<b>Pollution Incidents to Controlled Waters</b> Property Type: Water Company Sewage: Surface Water Outfall Location: Brookfield Road, HINCKLEY Authority: Environment Agency, Midlands Region Pollutant: Miscellaneous - Colour Note: No Adverse Effects; Sketchley Brook; Blue Black Colour Discharge From Sws Incident Date: 18th December 1996 Incident Reference: 2700919 Catchment Area: Trent Catchment : Upper Anker To Confluence With Sence Receiving Water: Watercourse Cause of Incident: Other Incident/Unknown Incident Severity: Category 3 - Minor Incident Positional Accuracy: Located by supplier to within 100m	A8SW (S)	924	2	442180 292815
49	<b>Pollution Incidents to Controlled Waters</b> Property Type: Miscellaneous Premises: Unknown Location: Surface Water Sewer, Brookfield Road, HINCKLEY Authority: Environment Agency, Midlands Region Pollutant: Miscellaneous - Colour Note: No Adverse Effects; Black Coloured Discharge Incident Date: 18th December 1996 Incident Reference: 2701009 Catchment Area: Trent Catchment : Upper Anker To Confluence With Sence Receiving Water: Watercourse Cause of Incident: Other Incident/Unknown Incident Severity: Category 3 - Minor Incident Positional Accuracy: Located by supplier to within 100m	A8SW (S)	924	2	442185 292815
49	<b>Pollution Incidents to Controlled Waters</b> Property Type: Water Company Sewage: Surface Water Outfall Location: Brookfield Road, HINCKLEY Authority: Environment Agency, Midlands Region Pollutant: Crude Sewage Note: Sketchley Brook; Slightly Turbid; No Adverse Effects Incident Date: 22nd January 1998 Incident Reference: 2704207 Catchment Area: Trent Catchment : Upper Anker To Confluence With Sence Receiving Water: Watercourse Cause of Incident: Wrong Connection Incident Severity: Category 3 - Minor Incident Positional Accuracy: Located by supplier to within 100m	A8SW (S)	929	2	442130 292820
50	<b>Pollution Incidents to Controlled Waters</b> Property Type: Water Company Sewage: Surface Water Outfall Location: Brookfield Road Sws, HINCKLEY Authority: Environment Agency, Midlands Region Pollutant: Chemicals - Paints / Dyes Note: Sketchley Brook; Blue Ink Colouration; No Adverse Effect Incident Date: 13th August 1995 Incident Reference: 1700197 Catchment Area: Trent Catchment : Upper Anker To Confluence With Sence Receiving Water: Watercourse Cause of Incident: Other Incident/Unknown Incident Severity: Category 3 - Minor Incident Positional Accuracy: Located by supplier to within 100m	A8SW (S)	927	2	442300 292800
51	<b>Pollution Incidents to Controlled Waters</b> Property Type: Private Sewage (Non-PLC): Surface Water Outfall Location: Upstream Hinckley Stw, Grid Ref SP 422 928, WOLVERHAMPTON Authority: Environment Agency, Midlands Region Pollutant: Oils - Petrol Note: Sketchily Brook; Petrol/oil Spirit,trickle Under Concrete Apron Incident Date: 18th February 1999 Incident Reference: 2705414 Catchment Area: Trent Catchment : Upper Anker To Confluence With Sence Receiving Water: Watercourse Cause of Incident: Other Incident/Unknown Incident Severity: Category 3 - Minor Incident Positional Accuracy: Located by supplier to within 100m	A8SW (S)	961	2	442100 292795

Map ID	Details	Quadrant Reference (Compass Direction)	Estimated Distance From Site	Contact	NGR
52	<b>Pollution Incidents to Controlled Waters</b> Property Type: Water Company Sewage: Combined Sewer Overflow Location: Nelson Road, HINCKLEY Authority: Environment Agency, Midlands Region Pollutant: Crude Sewage Note: Sewage Coming From Storm Drain; No Adverse Effect Incident Date: 24th March 1996 Incident Reference: 2000439 Catchment Area: Trent Catchment : River Sence Receiving Water: Watercourse Cause of Incident: Blocked Sewer Incident Severity: Category 3 - Minor Incident Positional Accuracy: Located by supplier to within 100m	A17NE (NW)	962	2	441900 294700
53	<b>Pollution Incidents to Controlled Waters</b> Property Type: Domestic/Residential Location: 79 Outland Drive, Hinckley, LEICESTER Authority: Environment Agency, Midlands Region Pollutant: Chemicals - Paints / Dyes Note: Unknown; Paint Poured Int Rd Gully System, goes Into Brook Incident Date: 27th March 1999 Incident Reference: 2003408 Catchment Area: Trent Catchment : Upper Anker To Confluence With Sence Receiving Water: Watercourse Cause of Incident: Deliberate Disposal To Drain Incident Severity: Category 3 - Minor Incident Positional Accuracy: Located by supplier to within 100m	A11SE (W)	986	2	441305 293700
54	<b>Substantiated Pollution Incident Register</b> Authority: Environment Agency - Midlands Region, East Area Incident Date: 22nd October 2009 Incident Reference: 727035 Water Impact: Category 4 - No Impact Air Impact: Category 4 - No Impact Land Impact: Category 2 - Significant Incident Positional Accuracy: Located by supplier to within 10m Pollutant: Asbestos Waste Pollutant: Specific Waste Materials: Contaminated Construction & Demolition Material & Waste	A13SW (S)	32	2	442339 293695
55	<b>Water Abstractions</b> Operator: Englobe Regeneration Uk Limited Licence Number: Md/028/0019/005/R01 Permit Version: 2 Location: Cbh122 Authority: Environment Agency, Midlands Region Abstraction: Environmental: Pump & Treat: Pollution Remediation Abstraction Type: Water may be abstracted from a single point Source: Groundwater Daily Rate (m3): Not Supplied Yearly Rate (m3): Not Supplied Details: Not Supplied Authorised Start: 01 April Authorised End: 31 March Permit Start Date: 6th January 2022 Permit End Date: Not Supplied Positional Accuracy: Located by supplier to within 10m	A13SW (SW)	198	2	442126 293659
55	<b>Water Abstractions</b> Operator: Celtic Technologies Limited Licence Number: Md/028/0019/005/R01 Permit Version: 1 Location: Cbh122 Authority: Environment Agency, Midlands Region Abstraction: Environmental: Pump & Treat: Pollution Remediation Abstraction Type: Water may be abstracted from a single point Source: Groundwater Daily Rate (m3): Not Supplied Yearly Rate (m3): Not Supplied Details: Not Supplied Authorised Start: 01 April Authorised End: 31 March Permit Start Date: 1st April 2016 Permit End Date: Not Supplied Positional Accuracy: Located by supplier to within 10m	A13SW (SW)	198	2	442126 293659



Map ID	Details	Quadrant Reference (Compass Direction)	Estimated Distance From Site	Contact	NGR
55	<b>Water Abstractions</b> Operator: Celtic Technologies Limited Licence Number: Md/028/0019/005 Permit Version: 1 Location: Cbh122 Authority: Environment Agency, Midlands Region Abstraction: Environmental: Pump & Treat: Pollution Remediation Abstraction Type: Water may be abstracted from a single point Source: Groundwater Daily Rate (m3): Not Supplied Yearly Rate (m3): Not Supplied Details: Not Supplied Authorised Start: 01 April Authorised End: 31 March Permit Start Date: 28th May 2012 Permit End Date: Not Supplied Positional Accuracy: Located by supplier to within 10m	A13SW (SW)	198	2	442126 293659
55	<b>Water Abstractions</b> Operator: Englobe Regeneration Uk Limited Licence Number: Md/028/0019/005/R01 Permit Version: 2 Location: Cbh123 Authority: Environment Agency, Midlands Region Abstraction: Environmental: Pump & Treat: Pollution Remediation Abstraction Type: Water may be abstracted from a single point Source: Groundwater Daily Rate (m3): Not Supplied Yearly Rate (m3): Not Supplied Details: Not Supplied Authorised Start: 01 April Authorised End: 31 March Permit Start Date: 6th January 2022 Permit End Date: Not Supplied Positional Accuracy: Located by supplier to within 10m	A13SW (SW)	199	2	442128 293655
55	<b>Water Abstractions</b> Operator: Celtic Technologies Limited Licence Number: Md/028/0019/005/R01 Permit Version: 1 Location: Cbh123 Authority: Environment Agency, Midlands Region Abstraction: Environmental: Pump & Treat: Pollution Remediation Abstraction Type: Water may be abstracted from a single point Source: Groundwater Daily Rate (m3): Not Supplied Yearly Rate (m3): Not Supplied Details: Not Supplied Authorised Start: 01 April Authorised End: 31 March Permit Start Date: 1st April 2016 Permit End Date: Not Supplied Positional Accuracy: Located by supplier to within 10m	A13SW (SW)	199	2	442128 293655
55	<b>Water Abstractions</b> Operator: Celtic Technologies Limited Licence Number: Md/028/0019/005 Permit Version: 1 Location: Cbh123 Authority: Environment Agency, Midlands Region Abstraction: Environmental: Pump & Treat: Pollution Remediation Abstraction Type: Water may be abstracted from a single point Source: Groundwater Daily Rate (m3): Not Supplied Yearly Rate (m3): Not Supplied Details: Not Supplied Authorised Start: 01 April Authorised End: 31 March Permit Start Date: 28th May 2012 Permit End Date: Not Supplied Positional Accuracy: Located by supplier to within 10m	A13SW (SW)	199	2	442128 293655

Map ID	Details	Quadrant Reference (Compass Direction)	Estimated Distance From Site	Contact	NGR
55	<b>Water Abstractions</b> Operator: Englobe Regeneration Uk Limited Licence Number: Md/028/0019/005/R01 Permit Version: 2 Location: Cbh121b Authority: Environment Agency, Midlands Region Abstraction: Environmental: Pump & Treat: Pollution Remediation Abstraction Type: Water may be abstracted from a single point Source: Groundwater Daily Rate (m3): Not Supplied Yearly Rate (m3): Not Supplied Details: Not Supplied Authorised Start: 01 April Authorised End: 31 March Permit Start Date: 6th January 2022 Permit End Date: Not Supplied Positional Accuracy: Located by supplier to within 10m	A13SW (SW)	200	2	442117 293670
55	<b>Water Abstractions</b> Operator: Englobe Regeneration Uk Limited Licence Number: Md/028/0019/005/R01 Permit Version: 2 Location: Cbh121c Authority: Environment Agency, Midlands Region Abstraction: Environmental: Pump & Treat: Pollution Remediation Abstraction Type: Water may be abstracted from a single point Source: Groundwater Daily Rate (m3): Not Supplied Yearly Rate (m3): Not Supplied Details: Not Supplied Authorised Start: 01 April Authorised End: 31 March Permit Start Date: 6th January 2022 Permit End Date: Not Supplied Positional Accuracy: Located by supplier to within 10m	A13SW (SW)	200	2	442119 293666
55	<b>Water Abstractions</b> Operator: Celtic Technologies Limited Licence Number: Md/028/0019/005/R01 Permit Version: 1 Location: Cbh121c Authority: Environment Agency, Midlands Region Abstraction: Environmental: Pump & Treat: Pollution Remediation Abstraction Type: Water may be abstracted from a single point Source: Groundwater Daily Rate (m3): Not Supplied Yearly Rate (m3): Not Supplied Details: Not Supplied Authorised Start: 01 April Authorised End: 31 March Permit Start Date: 1st April 2016 Permit End Date: Not Supplied Positional Accuracy: Located by supplier to within 10m	A13SW (SW)	200	2	442119 293666
55	<b>Water Abstractions</b> Operator: Celtic Technologies Limited Licence Number: Md/028/0019/005/R01 Permit Version: 1 Location: Cbh121b Authority: Environment Agency, Midlands Region Abstraction: Environmental: Pump & Treat: Pollution Remediation Abstraction Type: Water may be abstracted from a single point Source: Groundwater Daily Rate (m3): Not Supplied Yearly Rate (m3): Not Supplied Details: Not Supplied Authorised Start: 01 April Authorised End: 31 March Permit Start Date: 1st April 2016 Permit End Date: Not Supplied Positional Accuracy: Located by supplier to within 10m	A13SW (SW)	200	2	442117 293670



Map ID	Details	Quadrant Reference (Compass Direction)	Estimated Distance From Site	Contact	NGR
55	<b>Water Abstractions</b> Operator: Celtic Technologies Limited Licence Number: Md/028/0019/005 Permit Version: 1 Location: Cbh121b Authority: Environment Agency, Midlands Region Abstraction: Environmental: Pump & Treat: Pollution Remediation Abstraction Type: Water may be abstracted from a single point Source: Groundwater Daily Rate (m3): Not Supplied Yearly Rate (m3): Not Supplied Details: Not Supplied Authorised Start: 01 April Authorised End: 31 March Permit Start Date: 28th May 2012 Permit End Date: Not Supplied Positional Accuracy: Located by supplier to within 10m	A13SW (SW)	200	2	442117 293670
55	<b>Water Abstractions</b> Operator: Celtic Technologies Limited Licence Number: Md/028/0019/005 Permit Version: 1 Location: Cbh121c Authority: Environment Agency, Midlands Region Abstraction: Environmental: Pump & Treat: Pollution Remediation Abstraction Type: Water may be abstracted from a single point Source: Groundwater Daily Rate (m3): Not Supplied Yearly Rate (m3): Not Supplied Details: Not Supplied Authorised Start: 01 April Authorised End: 31 March Permit Start Date: 28th May 2012 Permit End Date: Not Supplied Positional Accuracy: Located by supplier to within 10m	A13SW (SW)	200	2	442119 293666
55	<b>Water Abstractions</b> Operator: Englobe Regeneration Uk Limited Licence Number: Md/028/0019/005/R01 Permit Version: 2 Location: Dbh3 Authority: Environment Agency, Midlands Region Abstraction: Environmental: Pump & Treat: Pollution Remediation Abstraction Type: Water may be abstracted from a single point Source: Groundwater Daily Rate (m3): Not Supplied Yearly Rate (m3): Not Supplied Details: Not Supplied Authorised Start: 01 April Authorised End: 31 March Permit Start Date: 6th January 2022 Permit End Date: Not Supplied Positional Accuracy: Located by supplier to within 10m	A13SW (SW)	201	2	442115 293672
55	<b>Water Abstractions</b> Operator: Celtic Technologies Limited Licence Number: Md/028/0019/005/R01 Permit Version: 1 Location: Dbh3 Authority: Environment Agency, Midlands Region Abstraction: Environmental: Pump & Treat: Pollution Remediation Abstraction Type: Water may be abstracted from a single point Source: Groundwater Daily Rate (m3): Not Supplied Yearly Rate (m3): Not Supplied Details: Not Supplied Authorised Start: 01 April Authorised End: 31 March Permit Start Date: 1st April 2016 Permit End Date: Not Supplied Positional Accuracy: Located by supplier to within 10m	A13SW (SW)	201	2	442115 293672

Map ID	Details	Quadrant Reference (Compass Direction)	Estimated Distance From Site	Contact	NGR
55	<b>Water Abstractions</b> Operator: Celtic Technologies Limited Licence Number: Md/028/0019/005 Permit Version: 1 Location: Dbh3 Authority: Environment Agency, Midlands Region Abstraction: Environmental: Pump & Treat: Pollution Remediation Abstraction Type: Water may be abstracted from a single point Source: Groundwater Daily Rate (m3): Not Supplied Yearly Rate (m3): Not Supplied Details: Not Supplied Authorised Start: 01 April Authorised End: 31 March Permit Start Date: 28th May 2012 Permit End Date: Not Supplied Positional Accuracy: Located by supplier to within 10m	A13SW (SW)	201	2	442115 293672
55	<b>Water Abstractions</b> Operator: Englobe Regeneration Uk Limited Licence Number: Md/028/0019/005/R01 Permit Version: 2 Location: Rbh6a Authority: Environment Agency, Midlands Region Abstraction: Environmental: Pump & Treat: Pollution Remediation Abstraction Type: Water may be abstracted from a single point Source: Groundwater Daily Rate (m3): Not Supplied Yearly Rate (m3): Not Supplied Details: Not Supplied Authorised Start: 01 April Authorised End: 31 March Permit Start Date: 6th January 2022 Permit End Date: Not Supplied Positional Accuracy: Located by supplier to within 10m	A13SW (SW)	202	2	442113 293672
55	<b>Water Abstractions</b> Operator: Celtic Technologies Limited Licence Number: Md/028/0019/005/R01 Permit Version: 1 Location: Rbh6a Authority: Environment Agency, Midlands Region Abstraction: Environmental: Pump & Treat: Pollution Remediation Abstraction Type: Water may be abstracted from a single point Source: Groundwater Daily Rate (m3): Not Supplied Yearly Rate (m3): Not Supplied Details: Not Supplied Authorised Start: 01 April Authorised End: 31 March Permit Start Date: 1st April 2016 Permit End Date: Not Supplied Positional Accuracy: Located by supplier to within 10m	A13SW (SW)	202	2	442113 293672
55	<b>Water Abstractions</b> Operator: Celtic Technologies Limited Licence Number: Md/028/0019/005 Permit Version: 1 Location: Rbh6a Authority: Environment Agency, Midlands Region Abstraction: Environmental: Pump & Treat: Pollution Remediation Abstraction Type: Water may be abstracted from a single point Source: Groundwater Daily Rate (m3): Not Supplied Yearly Rate (m3): Not Supplied Details: Not Supplied Authorised Start: 01 April Authorised End: 31 March Permit Start Date: 28th May 2012 Permit End Date: Not Supplied Positional Accuracy: Located by supplier to within 10m	A13SW (SW)	202	2	442113 293672



Map ID	Details	Quadrant Reference (Compass Direction)	Estimated Distance From Site	Contact	NGR
55	<b>Water Abstractions</b> Operator: Englobe Regeneration Uk Limited Licence Number: Md/028/0019/005/R01 Permit Version: 2 Location: Rbh5a Authority: Environment Agency, Midlands Region Abstraction: Environmental: Pump & Treat: Pollution Remediation Abstraction Type: Water may be abstracted from a single point Source: Groundwater Daily Rate (m3): Not Supplied Yearly Rate (m3): Not Supplied Details: Not Supplied Authorised Start: 01 April Authorised End: 31 March Permit Start Date: 6th January 2022 Permit End Date: Not Supplied Positional Accuracy: Located by supplier to within 10m	A13SW (SW)	203	2	442109 293677
55	<b>Water Abstractions</b> Operator: Celtic Technologies Limited Licence Number: Md/028/0019/005/R01 Permit Version: 1 Location: Rbh5a Authority: Environment Agency, Midlands Region Abstraction: Environmental: Pump & Treat: Pollution Remediation Abstraction Type: Water may be abstracted from a single point Source: Groundwater Daily Rate (m3): Not Supplied Yearly Rate (m3): Not Supplied Details: Not Supplied Authorised Start: 01 April Authorised End: 31 March Permit Start Date: 1st April 2016 Permit End Date: Not Supplied Positional Accuracy: Located by supplier to within 10m	A13SW (SW)	203	2	442109 293677
55	<b>Water Abstractions</b> Operator: Celtic Technologies Limited Licence Number: Md/028/0019/005 Permit Version: 1 Location: Rbh5a Authority: Environment Agency, Midlands Region Abstraction: Environmental: Pump & Treat: Pollution Remediation Abstraction Type: Water may be abstracted from a single point Source: Groundwater Daily Rate (m3): Not Supplied Yearly Rate (m3): Not Supplied Details: Not Supplied Authorised Start: 01 April Authorised End: 31 March Permit Start Date: 28th May 2012 Permit End Date: Not Supplied Positional Accuracy: Located by supplier to within 10m	A13SW (SW)	203	2	442109 293677
55	<b>Water Abstractions</b> Operator: Englobe Regeneration Uk Limited Licence Number: Md/028/0019/005/R01 Permit Version: 2 Location: Cbh118 Authority: Environment Agency, Midlands Region Abstraction: Environmental: Pump & Treat: Pollution Remediation Abstraction Type: Water may be abstracted from a single point Source: Groundwater Daily Rate (m3): Not Supplied Yearly Rate (m3): Not Supplied Details: Not Supplied Authorised Start: 01 April Authorised End: 31 March Permit Start Date: 6th January 2022 Permit End Date: Not Supplied Positional Accuracy: Located by supplier to within 10m	A13SW (W)	207	2	442100 293686

Map ID	Details	Quadrant Reference (Compass Direction)	Estimated Distance From Site	Contact	NGR
55	<b>Water Abstractions</b> Operator: Celtic Technologies Limited Licence Number: Md/028/0019/005/R01 Permit Version: 1 Location: Cbh118 Authority: Environment Agency, Midlands Region Abstraction: Environmental: Pump & Treat: Pollution Remediation Abstraction Type: Water may be abstracted from a single point Source: Groundwater Daily Rate (m3): Not Supplied Yearly Rate (m3): Not Supplied Details: Not Supplied Authorised Start: 01 April Authorised End: 31 March Permit Start Date: 1st April 2016 Permit End Date: Not Supplied Positional Accuracy: Located by supplier to within 10m	A13SW (W)	207	2	442100 293686
55	<b>Water Abstractions</b> Operator: Celtic Technologies Limited Licence Number: Md/028/0019/005 Permit Version: 1 Location: Cbh118 Authority: Environment Agency, Midlands Region Abstraction: Environmental: Pump & Treat: Pollution Remediation Abstraction Type: Water may be abstracted from a single point Source: Groundwater Daily Rate (m3): Not Supplied Yearly Rate (m3): Not Supplied Details: Not Supplied Authorised Start: 01 April Authorised End: 31 March Permit Start Date: 28th May 2012 Permit End Date: Not Supplied Positional Accuracy: Located by supplier to within 10m	A13SW (W)	207	2	442100 293686
55	<b>Water Abstractions</b> Operator: Englobe Regeneration Uk Limited Licence Number: Md/028/0019/005/R01 Permit Version: 2 Location: Cbh117c Authority: Environment Agency, Midlands Region Abstraction: Environmental: Pump & Treat: Pollution Remediation Abstraction Type: Water may be abstracted from a single point Source: Groundwater Daily Rate (m3): Not Supplied Yearly Rate (m3): Not Supplied Details: Not Supplied Authorised Start: 01 April Authorised End: 31 March Permit Start Date: 6th January 2022 Permit End Date: Not Supplied Positional Accuracy: Located by supplier to within 10m	A13SW (W)	209	2	442095 293694
55	<b>Water Abstractions</b> Operator: Celtic Technologies Limited Licence Number: Md/028/0019/005/R01 Permit Version: 1 Location: Cbh117c Authority: Environment Agency, Midlands Region Abstraction: Environmental: Pump & Treat: Pollution Remediation Abstraction Type: Water may be abstracted from a single point Source: Groundwater Daily Rate (m3): Not Supplied Yearly Rate (m3): Not Supplied Details: Not Supplied Authorised Start: 01 April Authorised End: 31 March Permit Start Date: 1st April 2016 Permit End Date: Not Supplied Positional Accuracy: Located by supplier to within 10m	A13SW (W)	209	2	442095 293694



Map ID	Details	Quadrant Reference (Compass Direction)	Estimated Distance From Site	Contact	NGR
55	<b>Water Abstractions</b> Operator: Celtic Technologies Limited Licence Number: Md/028/0019/005 Permit Version: 1 Location: Cbh117c Authority: Environment Agency, Midlands Region Abstraction: Environmental: Pump & Treat: Pollution Remediation Abstraction Type: Water may be abstracted from a single point Source: Groundwater Daily Rate (m3): Not Supplied Yearly Rate (m3): Not Supplied Details: Not Supplied Authorised Start: 01 April Authorised End: 31 March Permit Start Date: 28th May 2012 Permit End Date: Not Supplied Positional Accuracy: Located by supplier to within 10m	A13SW (W)	209	2	442095 293694
56	<b>Water Abstractions</b> Operator: Englobe Regeneration Uk Limited Licence Number: Md/028/0019/005/R01 Permit Version: 2 Location: Chb116 Authority: Environment Agency, Midlands Region Abstraction: Environmental: Pump & Treat: Pollution Remediation Abstraction Type: Water may be abstracted from a single point Source: Groundwater Daily Rate (m3): Not Supplied Yearly Rate (m3): Not Supplied Details: Not Supplied Authorised Start: 01 April Authorised End: 31 March Permit Start Date: 6th January 2022 Permit End Date: Not Supplied Positional Accuracy: Located by supplier to within 10m	A13SW (W)	210	2	442091 293701
56	<b>Water Abstractions</b> Operator: Celtic Technologies Limited Licence Number: Md/028/0019/005/R01 Permit Version: 1 Location: Chb116 Authority: Environment Agency, Midlands Region Abstraction: Environmental: Pump & Treat: Pollution Remediation Abstraction Type: Water may be abstracted from a single point Source: Groundwater Daily Rate (m3): Not Supplied Yearly Rate (m3): Not Supplied Details: Not Supplied Authorised Start: 01 April Authorised End: 31 March Permit Start Date: 1st April 2016 Permit End Date: Not Supplied Positional Accuracy: Located by supplier to within 10m	A13SW (W)	210	2	442091 293701
56	<b>Water Abstractions</b> Operator: Celtic Technologies Limited Licence Number: Md/028/0019/005 Permit Version: 1 Location: Chb116 Authority: Environment Agency, Midlands Region Abstraction: Environmental: Pump & Treat: Pollution Remediation Abstraction Type: Water may be abstracted from a single point Source: Groundwater Daily Rate (m3): Not Supplied Yearly Rate (m3): Not Supplied Details: Not Supplied Authorised Start: 01 April Authorised End: 31 March Permit Start Date: 28th May 2012 Permit End Date: Not Supplied Positional Accuracy: Located by supplier to within 10m	A13SW (W)	210	2	442091 293701

Map ID	Details	Quadrant Reference (Compass Direction)	Estimated Distance From Site	Contact	NGR
56	<b>Water Abstractions</b> Operator: Englobe Regeneration Uk Limited Licence Number: Md/028/0019/005/R01 Permit Version: 2 Location: Cbh115c Authority: Environment Agency, Midlands Region Abstraction: Environmental: Pump & Treat: Pollution Remediation Abstraction Type: Water may be abstracted from a single point Source: Groundwater Daily Rate (m3): Not Supplied Yearly Rate (m3): Not Supplied Details: Not Supplied Authorised Start: 01 April Authorised End: 31 March Permit Start Date: 6th January 2022 Permit End Date: Not Supplied Positional Accuracy: Located by supplier to within 10m	A13SW (W)	212	2	442087 293706
56	<b>Water Abstractions</b> Operator: Celtic Technologies Limited Licence Number: Md/028/0019/005/R01 Permit Version: 1 Location: Cbh115c Authority: Environment Agency, Midlands Region Abstraction: Environmental: Pump & Treat: Pollution Remediation Abstraction Type: Water may be abstracted from a single point Source: Groundwater Daily Rate (m3): Not Supplied Yearly Rate (m3): Not Supplied Details: Not Supplied Authorised Start: 01 April Authorised End: 31 March Permit Start Date: 1st April 2016 Permit End Date: Not Supplied Positional Accuracy: Located by supplier to within 10m	A13SW (W)	212	2	442087 293706
56	<b>Water Abstractions</b> Operator: Celtic Technologies Limited Licence Number: Md/028/0019/005 Permit Version: 1 Location: Cbh115c Authority: Environment Agency, Midlands Region Abstraction: Environmental: Pump & Treat: Pollution Remediation Abstraction Type: Water may be abstracted from a single point Source: Groundwater Daily Rate (m3): Not Supplied Yearly Rate (m3): Not Supplied Details: Not Supplied Authorised Start: 01 April Authorised End: 31 March Permit Start Date: 28th May 2012 Permit End Date: Not Supplied Positional Accuracy: Located by supplier to within 10m	A13SW (W)	212	2	442087 293706
57	<b>Water Abstractions</b> Operator: Johnson Textile Services Ltd Licence Number: 03/28/19/0042 Permit Version: 101 Location: Sketchley Ltd - Sketchley Brook Authority: Environment Agency, Midlands Region Abstraction: Industrial; Commercial And Public Services: Laundry Use Abstraction Type: Water may be abstracted from a single point Source: Surface Daily Rate (m3): Not Supplied Yearly Rate (m3): Not Supplied Details: Sketchley Limited, Hinckley Authorised Start: 01 April Authorised End: 31 March Permit Start Date: 22nd June 2000 Permit End Date: Not Supplied Positional Accuracy: Located by supplier to within 100m	A8SE (S)	648	2	442500 293100



Map ID	Details	Quadrant Reference (Compass Direction)	Estimated Distance From Site	Contact	NGR
57	<b>Water Abstractions</b> Operator: Sketchley Plc Licence Number: 03/28/19/0042 Permit Version: 100 Location: Sketchley Ltd - Sketchley Brook Authority: Environment Agency, Midlands Region Abstraction: Industrial; Commercial And Public Services: Laundry Use Abstraction Type: Water may be abstracted from a single point Source: Surface Daily Rate (m3): Not Supplied Yearly Rate (m3): Not Supplied Details: Sketchley Limited, Hinckley Authorised Start: 01 April Authorised End: 31 March Permit Start Date: 2nd February 1971 Permit End Date: Not Supplied Positional Accuracy: Located by supplier to within 10m	A8SE (S)	648	2	442500 293100
58	<b>Water Abstractions</b> Operator: Richard Roberts Holdings Ltd Licence Number: 03/28/19/0043 Permit Version: 100 Location: Richard Roberts Holdings Ltd - Trib Of Sketchley Brook Authority: Environment Agency, Midlands Region Abstraction: Textiles And Leather: Process Water Abstraction Type: Water may be abstracted from a single point Source: Surface Daily Rate (m3): Not Supplied Yearly Rate (m3): Not Supplied Details: Richard Roberts Holdings Ltd, Southfield Rd Authorised Start: 01 April Authorised End: 31 March Permit Start Date: 24th October 1978 Permit End Date: Not Supplied Positional Accuracy: Located by supplier to within 10m	A9NW (SE)	761	2	443000 293300
	<b>Water Abstractions</b> Operator: J K & M Houldcroft Licence Number: 03/28/19/0048 Permit Version: 100 Location: Land Nr Hinckley - Well Authority: Environment Agency, Midlands Region Abstraction: General Farming And Domestic Abstraction Type: Water may be abstracted from a single point Source: Groundwater Daily Rate (m3): Not Supplied Yearly Rate (m3): Not Supplied Details: Land Nr Hinckley - Well Authorised Start: 01 April Authorised End: 31 March Permit Start Date: 27th April 1995 Permit End Date: Not Supplied Positional Accuracy: Located by supplier to within 100m	A7SE (SW)	1042	2	441700 292900
	<b>Water Abstractions</b> Operator: Hinckley Bowling Club Licence Number: 03/28/19/0027 Permit Version: 100 Location: Hinckley Bowling Club - Borehole Authority: Environment Agency, Midlands Region Abstraction: Sports Grounds/Facilities: Spray Irrigation - Direct Abstraction Type: Water may be abstracted from a single point Source: Groundwater Daily Rate (m3): Not Supplied Yearly Rate (m3): Not Supplied Details: Bowling Green Rd, Hinckley Authorised Start: 01 May Authorised End: 30 September Permit Start Date: 4th January 1966 Permit End Date: Not Supplied Positional Accuracy: Located by supplier to within 10m	A20SW (E)	1056	2	443400 294200

Map ID	Details	Quadrant Reference (Compass Direction)	Estimated Distance From Site	Contact	NGR
	<b>Water Abstractions</b> Operator: British Waterways Board Licence Number: 03/28/19/0001 Permit Version: 101 Location: Sketchley Ltd, Hinckley - Ashby Canal Authority: Environment Agency, Midlands Region Abstraction: Industrial; Commercial And Public Services: Laundry Use Abstraction Type: Water may be abstracted from a single point Source: Surface Daily Rate (m3): Not Supplied Yearly Rate (m3): Not Supplied Details: Sketchley Ltd, Hinckley - Ashby Canal Authorised Start: 01 April Authorised End: 31 March Permit Start Date: 18th April 2008 Permit End Date: Not Supplied Positional Accuracy: Located by supplier to within 100m	A6SE (SW)	1474	2	441100 292900
	<b>Water Abstractions</b> Operator: British Waterways Licence Number: 03/28/19/0001 Permit Version: 100 Location: Sketchley Ltd, Hinckley - Ashby Canal Authority: Environment Agency, Midlands Region Abstraction: Industrial; Commercial And Public Services: Laundry Use Abstraction Type: Water may be abstracted from a single point Source: Surface Daily Rate (m3): Not Supplied Yearly Rate (m3): Not Supplied Details: Sketchley Ltd, Hinckley - Ashby Canal Authorised Start: 01 April Authorised End: 31 March Permit Start Date: 9th October 1994 Permit End Date: Not Supplied Positional Accuracy: Located by supplier to within 100m	A6SE (SW)	1474	2	441100 292900
	<b>Water Abstractions</b> Operator: British Waterways Board Licence Number: 03/28/19/0084 Permit Version: 100 Location: Hinckley Greyhound Track - Ashby Canal Authority: Environment Agency, Midlands Region Abstraction: Racecourses: Dust Suppression Abstraction Type: Water may be abstracted from a river or stream reach, or a row of wellpoints Source: Surface Daily Rate (m3): Not Supplied Yearly Rate (m3): Not Supplied Details: Hinckley Greyhound Track - Ashby Canal Authorised Start: 01 April Authorised End: 30 September Permit Start Date: 3rd August 1995 Permit End Date: Not Supplied Positional Accuracy: Located by supplier to within 100m	A6NW (W)	1578	2	440800 293250
	<b>Water Abstractions</b> Operator: J Adcock & Sons Licence Number: 03/28/20/0079 Permit Version: 100 Location: Hinckley Fields Farm, Hinckley - Well Authority: Environment Agency, Midlands Region Abstraction: General Farming And Domestic Abstraction Type: Water may be abstracted from a single point Source: Groundwater Daily Rate (m3): Not Supplied Yearly Rate (m3): Not Supplied Details: Hinckley Fields Farm, Hinckley, Leics Authorised Start: 01 April Authorised End: 31 March Permit Start Date: 30th August 1994 Permit End Date: Not Supplied Positional Accuracy: Located by supplier to within 100m	(N)	1792	2	442000 295600



Map ID	Details	Quadrant Reference (Compass Direction)	Estimated Distance From Site	Contact	NGR
	<b>Water Abstractions</b> Operator: Mr H Denson Licence Number: 03/28/20/0068 Permit Version: 100 Location: Lower Sunnyside Farm, Well Authority: Environment Agency, Midlands Region Abstraction: General Farming And Domestic Abstraction Type: Water may be abstracted from a single point Source: Groundwater Daily Rate (m3): Not Supplied Yearly Rate (m3): Not Supplied Details: Lower Sunnyside Farm, Ashby Road, Hinckley, Leics Authorised Start: 01 April Authorised End: 31 March Permit Start Date: 24th February 1966 Permit End Date: Not Supplied Positional Accuracy: Located by supplier to within 10m	(N)	1824	2	442800 295600
	<b>Water Abstractions</b> Operator: Mr K A Baker Licence Number: 03/28/50/0012 /1 Permit Version: Not Supplied Location: 45 Sapcote Road Authority: Environment Agency, Midlands Region Abstraction: Agriculture (General) Abstraction Type: Not Supplied Source: Groundwater Daily Rate (m3): 14 Yearly Rate (m3): 14 Details: Status: Revoked; Lapsed Or Cancelled Authorised Start: Not Supplied Authorised End: Not Supplied Permit Start Date: Not Supplied Permit End Date: Not Supplied Positional Accuracy: Located by supplier to within 100m	(E)	1963	2	444350 293450
	<b>Groundwater Vulnerability Map</b> Combined Classification: Secondary Superficial Aquifer - Medium Vulnerability Combined Vulnerability: Medium Combined Aquifer: Productive Bedrock Aquifer, Productive Superficial Aquifer Pollutant Speed: Intermediate Bedrock Flow: Well Connected Fractures Dilution: <300 mm/year Baseflow Index: <40% Superficial Patchiness: >90% Superficial Thickness: >10m Superficial Recharge: High	A13NW (W)	0	2	442351 293786
	<b>Groundwater Vulnerability Map</b> Combined Classification: Secondary Superficial Aquifer - Medium Vulnerability Combined Vulnerability: Medium Combined Aquifer: Productive Bedrock Aquifer, Productive Superficial Aquifer Pollutant Speed: Intermediate Bedrock Flow: Well Connected Fractures Dilution: <300 mm/year Baseflow Index: <40% Superficial Patchiness: >90% Superficial Thickness: >10m Superficial Recharge: High	A13SE (S)	0	2	442361 293761
	<b>Groundwater Vulnerability - Soluble Rock Risk</b> None				
	<b>Bedrock Aquifer Designations</b> Aquifer Designation: Secondary Aquifer - B	A13NW (W)	0	6	442351 293786
	<b>Superficial Aquifer Designations</b> Aquifer Designation: Secondary Aquifer - Undifferentiated	A13NW (W)	0	6	442351 293786
	<b>Superficial Aquifer Designations</b> Aquifer Designation: Secondary Aquifer - A	A13SE (S)	0	6	442361 293761

Map ID	Details	Quadrant Reference (Compass Direction)	Estimated Distance From Site	Contact	NGR
	<b>Extreme Flooding from Rivers or Sea without Defences</b> None				
	<b>Flooding from Rivers or Sea without Defences</b> None				
	<b>Areas Benefiting from Flood Defences</b> None				
	<b>Flood Water Storage Areas</b> None				
	<b>Flood Defences</b> None				
59	<b>OS Water Network Lines</b> Watercourse Form: Inland river Watercourse Length: 77.8 Watercourse Level: On ground surface Permanent: True Watercourse Name: Battling Brook Catchment Name: Trent Primacy: 1	A17SE (NW)	461	7	441983 294153
60	<b>OS Water Network Lines</b> Watercourse Form: Inland river Watercourse Length: 58.7 Watercourse Level: On ground surface Permanent: True Watercourse Name: Battling Brook Catchment Name: Trent Primacy: 1	A12NE (NW)	470	7	441939 294115
61	<b>OS Water Network Lines</b> Watercourse Form: Inland river Watercourse Length: 3.8 Watercourse Level: On ground surface Permanent: True Watercourse Name: Not Supplied Catchment Name: Trent Primacy: 1	A12NE (NW)	470	7	441939 294115
62	<b>OS Water Network Lines</b> Watercourse Form: Inland river Watercourse Length: 1.6 Watercourse Level: On ground surface Permanent: True Watercourse Name: Not Supplied Catchment Name: Trent Primacy: 1	A12NE (NW)	478	7	441900 294073
63	<b>OS Water Network Lines</b> Watercourse Form: Inland river Watercourse Length: 2.9 Watercourse Level: On ground surface Permanent: True Watercourse Name: Battling Brook Catchment Name: Trent Primacy: 1	A12NE (NW)	479	7	441899 294073
64	<b>OS Water Network Lines</b> Watercourse Form: Inland river Watercourse Length: 524.9 Watercourse Level: On ground surface Permanent: True Watercourse Name: Battling Brook Catchment Name: Trent Primacy: 1	A12NE (NW)	480	7	441896 294071
65	<b>OS Water Network Lines</b> Watercourse Form: Inland river Watercourse Length: 4.3 Watercourse Level: On ground surface Permanent: True Watercourse Name: Not Supplied Catchment Name: Trent Primacy: 1	A12NE (NW)	480	7	441896 294071



Map ID	Details	Quadrant Reference (Compass Direction)	Estimated Distance From Site	Contact	NGR
66	<b>OS Water Network Lines</b> Watercourse Form: Inland river Watercourse Length: 163.3 Watercourse Level: On ground surface Permanent: True Watercourse Name: Not Supplied Catchment Name: Trent Primacy: 1	A12SE (W)	641	7	441698 293522
67	<b>OS Water Network Lines</b> Watercourse Form: Inland river Watercourse Length: 32.8 Watercourse Level: On ground surface Permanent: True Watercourse Name: Not Supplied Catchment Name: Trent Primacy: 1	A8SE (S)	679	7	442472 293062
68	<b>OS Water Network Lines</b> Watercourse Form: Inland river Watercourse Length: 19.1 Watercourse Level: Underground Permanent: True Watercourse Name: Not Supplied Catchment Name: Trent Primacy: 1	A8SE (S)	706	7	442483 293036
69	<b>OS Water Network Lines</b> Watercourse Form: Inland river Watercourse Length: 541.7 Watercourse Level: On ground surface Permanent: True Watercourse Name: Sketchley Brook Catchment Name: Trent Primacy: 1	A8SE (S)	719	7	442577 293049
70	<b>OS Water Network Lines</b> Watercourse Form: Inland river Watercourse Length: 117.7 Watercourse Level: On ground surface Permanent: True Watercourse Name: Sketchley Brook Catchment Name: Trent Primacy: 1	A8SE (S)	722	7	442477 293018
71	<b>OS Water Network Lines</b> Watercourse Form: Inland river Watercourse Length: 127.1 Watercourse Level: On ground surface Permanent: True Watercourse Name: Not Supplied Catchment Name: Trent Primacy: 1	A9NW (SE)	724	7	442922 293263
72	<b>OS Water Network Lines</b> Watercourse Form: Inland river Watercourse Length: 106.0 Watercourse Level: On ground surface Permanent: True Watercourse Name: Not Supplied Catchment Name: Trent Primacy: 1	A9NW (SE)	774	7	443020 293304
73	<b>OS Water Network Lines</b> Watercourse Form: Inland river Watercourse Length: 11.0 Watercourse Level: On ground surface Permanent: True Watercourse Name: Sketchley Brook Catchment Name: Trent Primacy: 2	A8SE (S)	777	7	442432 292955
74	<b>OS Water Network Lines</b> Watercourse Form: Inland river Watercourse Length: 7.5 Watercourse Level: On ground surface Permanent: True Watercourse Name: Sketchley Brook Catchment Name: Trent Primacy: 1	A8SE (S)	780	7	442435 292953

Map ID	Details	Quadrant Reference (Compass Direction)	Estimated Distance From Site	Contact	NGR
75	<b>OS Water Network Lines</b> Watercourse Form: Inland river Watercourse Length: 142.5 Watercourse Level: On ground surface Permanent: True Watercourse Name: Sketchley Brook Catchment Name: Trent Primacy: 1	A8SE (S)	783	7	442428 292949
76	<b>OS Water Network Lines</b> Watercourse Form: Lake Watercourse Length: 9.7 Watercourse Level: On ground surface Permanent: True Watercourse Name: Not Supplied Catchment Name: Trent Primacy: 1	A8SW (S)	803	7	442328 292923
77	<b>OS Water Network Lines</b> Watercourse Form: Inland river Watercourse Length: 729.1 Watercourse Level: On ground surface Permanent: True Watercourse Name: Battling Brook Catchment Name: Trent Primacy: 1	A12NW (W)	812	7	441477 293806
78	<b>OS Water Network Lines</b> Watercourse Form: Inland river Watercourse Length: 18.2 Watercourse Level: Underground Permanent: True Watercourse Name: Not Supplied Catchment Name: Trent Primacy: 1	A8SW (S)	812	7	442330 292914
79	<b>OS Water Network Lines</b> Watercourse Form: Inland river Watercourse Length: 3.9 Watercourse Level: On ground surface Permanent: True Watercourse Name: Not Supplied Catchment Name: Trent Primacy: 1	A8SW (S)	831	7	442329 292896
80	<b>OS Water Network Lines</b> Watercourse Form: Inland river Watercourse Length: 250.4 Watercourse Level: On ground surface Permanent: True Watercourse Name: Sketchley Brook Catchment Name: Trent Primacy: 1	A8SW (S)	834	7	442329 292892
81	<b>OS Water Network Lines</b> Watercourse Form: Inland river Watercourse Length: 5.3 Watercourse Level: On ground surface Permanent: True Watercourse Name: Sketchley Brook Catchment Name: Trent Primacy: 1	A9NW (SE)	836	7	442997 293180
82	<b>OS Water Network Lines</b> Watercourse Form: Inland river Watercourse Length: 2.4 Watercourse Level: On ground surface Permanent: True Watercourse Name: Sketchley Brook Catchment Name: Trent Primacy: 1	A9NW (SE)	836	7	442997 293180
83	<b>OS Water Network Lines</b> Watercourse Form: Inland river Watercourse Length: 4.3 Watercourse Level: On ground surface Permanent: True Watercourse Name: Not Supplied Catchment Name: Trent Primacy: 1	A9NW (SE)	838	7	442998 293178



Map ID	Details	Quadrant Reference (Compass Direction)	Estimated Distance From Site	Contact	NGR
84	<b>OS Water Network Lines</b> Watercourse Form: Inland river Watercourse Length: 3.8 Watercourse Level: On ground surface Permanent: True Watercourse Name: Sketchley Brook Catchment Name: Trent Primacy: 1	A9NW (SE)	838	7	442998 293178
85	<b>OS Water Network Lines</b> Watercourse Form: Inland river Watercourse Length: 53.5 Watercourse Level: On ground surface Permanent: True Watercourse Name: Sketchley Brook Catchment Name: Trent Primacy: 1	A9NW (SE)	840	7	443002 293180
86	<b>OS Water Network Lines</b> Watercourse Form: Inland river Watercourse Length: 63.7 Watercourse Level: Underground Permanent: True Watercourse Name: Not Supplied Catchment Name: Trent Primacy: 1	A9NW (SE)	842	7	443000 293174
87	<b>OS Water Network Lines</b> Watercourse Form: Inland river Watercourse Length: 60.7 Watercourse Level: On ground surface Permanent: True Watercourse Name: Sketchley Brook Catchment Name: Trent Primacy: 1	A9NE (SE)	860	7	443050 293203
88	<b>OS Water Network Lines</b> Watercourse Form: Inland river Watercourse Length: 165.8 Watercourse Level: On ground surface Permanent: True Watercourse Name: Sketchley Brook Catchment Name: Trent Primacy: 1	A9NE (SE)	896	7	443108 293218
89	<b>OS Water Network Lines</b> Watercourse Form: Inland river Watercourse Length: 79.2 Watercourse Level: On ground surface Permanent: True Watercourse Name: Not Supplied Catchment Name: Trent Primacy: 1	A9NE (SE)	903	7	443030 293118
90	<b>OS Water Network Lines</b> Watercourse Form: Inland river Watercourse Length: 1160.5 Watercourse Level: On ground surface Permanent: True Watercourse Name: Sketchley Brook Catchment Name: Trent Primacy: 1	A8SW (S)	922	7	442129 292827
91	<b>OS Water Network Lines</b> Watercourse Form: Inland river Watercourse Length: 5.8 Watercourse Level: Underground Permanent: True Watercourse Name: Sketchley Brook Catchment Name: Trent Primacy: 1	A8SW (S)	923	7	442132 292826
92	<b>OS Water Network Lines</b> Watercourse Form: Inland river Watercourse Length: 80.7 Watercourse Level: On ground surface Permanent: True Watercourse Name: Not Supplied Catchment Name: Trent Primacy: 1	A9SE (SE)	981	7	443093 293071

Map ID	Details	Quadrant Reference (Compass Direction)	Estimated Distance From Site	Contact	NGR
93	<b>OS Water Network Lines</b> Watercourse Form: Inland river Watercourse Length: 1.5 Watercourse Level: Underground Permanent: True Watercourse Name: Sketchley Brook Catchment Name: Trent Primacy: 1	A9NE (SE)	993	7	443259 293274
94	<b>OS Water Network Lines</b> Watercourse Form: Inland river Watercourse Length: 171.5 Watercourse Level: On ground surface Permanent: True Watercourse Name: Sketchley Brook Catchment Name: Trent Primacy: 1	A9NE (SE)	993	7	443260 293274
	<b>Water Framework Directive - Catchment</b> Class Code: River Catchment WaterBody Name: Sketchley Brook from Source to River Anker WaterBody ID: GB104028042470 Operational: Sence Anker and Bourne Rivers and Lakes Catchment: Tame Anker and Mease Management: Tame Anker and Mease Catchment: Tame, Anker & Mease Catchment Name: Tame, Anker & Mease	A13NW (W)	0	2	442351 293786
	<b>Water Framework Directive - Catchment</b> Class Code: River Catchment WaterBody Name: Thurlaston Brook Catchment (trib of Soar) WaterBody ID: GB104028046940 Operational: Soar River Catchment: Soar Management: Soar Catchment: Soar Catchment Name: Soar	A14NE (E)	688	2	443070 294030
	<b>Water Framework Directive - Catchment</b> Class Code: River Catchment WaterBody Name: Stoke Golding Brook from Source to R Sence WaterBody ID: GB104028046640 Operational: Sence Anker and Bourne Rivers and Lakes Catchment: Tame Anker and Mease Management: Tame Anker and Mease Catchment: Tame, Anker & Mease Catchment Name: Tame, Anker & Mease	A18NE (N)	793	2	442660 294570
	<b>Water Framework Directive - Groundwater</b> Waterbody Name: Tame Anker Mease - Secondary Combined Waterbody ID: GB40402G990800 URL Address: <a href="https://environment.data.gov.uk/catchment-planning/WaterBody/GB40402G990800">https://environment.data.gov.uk/catchment-planning/WaterBody/GB40402G990800</a> Overall Rating: Good Chemical Rating: Good Quantitative Measure: Good Year: 2019	A13NW (W)	0	2	442351 293786



Map ID	Details	Quadrant Reference (Compass Direction)	Estimated Distance From Site	Contact	NGR
95	<b>Historical Landfill Sites</b> Licence Holder: Not Supplied Location: Bute Close, Hinckley, Hinckley and Bosworth Name: Bute Close Landfill Site Operator Location: Not Supplied Boundary Accuracy: As Supplied Provider Reference: EAHLD23273 First Input Date: Not Supplied Last Input Date: 31st December 1961 Specified Waste: Not Supplied Type: EA Waste Ref: 0 Regis Ref: Not Supplied WRC Ref: 2400/1238 BGS Ref: Not Supplied Other Ref: GDO 215	A18SW (N)	503	2	442201 294325
96	<b>Historical Landfill Sites</b> Licence Holder: Not Supplied Location: Brookfield Road, Sketchley, Hinckley, Leicestershire Name: Nelson Burgess Landfill Site Operator Location: Not Supplied Boundary Accuracy: As Supplied Provider Reference: EAHLD23276 First Input Date: 31st December 1950 Last Input Date: 31st December 1990 Specified Waste: Deposited Waste included Commercial and Household Waste Type: EA Waste Ref: 0 Regis Ref: Not Supplied WRC Ref: 2400/1259 BGS Ref: Not Supplied Other Ref: GDO 290, NO. 9A	A8SW (S)	721	2	442110 293041
97	<b>Historical Landfill Sites</b> Licence Holder: Not Supplied Location: Brookfield Road, Sketchley, Hinckley, Leicestershire Name: Brookfield Road Landfill Site A Operator Location: Not Supplied Boundary Accuracy: As Supplied Provider Reference: EAHLD28369 First Input Date: Not Supplied Last Input Date: 31st December 1968 Specified Waste: Not Supplied Type: EA Waste Ref: 0 Regis Ref: Not Supplied WRC Ref: 2400/1239 BGS Ref: Not Supplied Other Ref: 263, 284, GDO 216	A8SW (S)	765	2	442275 292963
98	<b>Licensed Waste Management Facilities (Locations)</b> Licence Number: 400321 Location: National Grid Site, Brick Kiln Street, Hinckley, Leicestershire, LE10 0NE Operator Name: Biogenie Remediation UK Limited Operator Location: Not Supplied Authority: Environment Agency - Midlands Region, Central Area Site Category: Physical Treatment Facilities <b>Licence Status: Issued</b> Issued: 27th August 2013 Last Modified: 30th August 2024 Expires: Not Supplied Suspended: Not Supplied Revoked: Not Supplied Surrendered: Not Supplied IPPC Reference: Not Supplied Positional Accuracy: Located by supplier to within 10m	A13SW (W)	164	2	442140 293704
	<b>Local Authority Landfill Coverage</b> Name: Leicestershire County Council - Has supplied landfill data		0	8	442351 293786
	<b>Local Authority Landfill Coverage</b> Name: Hinckley And Bosworth Borough Council - Has no landfill data to supply		0	3	442351 293786

Map ID	Details	Quadrant Reference (Compass Direction)	Estimated Distance From Site	Contact	NGR
99	<b>Local Authority Recorded Landfill Sites</b> Location: Not Supplied Reference: Not Supplied Authority: Leicestershire County Council <b>Last Reported Status:</b> Unknown Types of Waste: Not Supplied Date of Closure: Not Supplied Positional Accuracy: Unknown Boundary Quality: Not Applicable	A18SW (N)	527	8	442195 294348
100	<b>Local Authority Recorded Landfill Sites</b> Location: Not Supplied Reference: 290 Authority: Leicestershire County Council <b>Last Reported Status:</b> Unknown Types of Waste: Not Supplied Date of Closure: Not Supplied Positional Accuracy: Positioned by the supplier Boundary Quality: Good	A8SW (S)	724	8	442109 293039
101	<b>Local Authority Recorded Landfill Sites</b> Location: Not Supplied Reference: 216 Authority: Leicestershire County Council <b>Last Reported Status:</b> Unknown Types of Waste: Not Supplied Date of Closure: Not Supplied Positional Accuracy: Unknown Boundary Quality: Not Applicable	A8SW (S)	790	8	442272 292938
102	<b>Potentially Infilled Land (Non-Water)</b> Bearing Ref: N Use: Unknown Filled Ground (Pit, quarry etc) Date of Mapping: 1984	A13NE (N)	143	-	442387 293969
103	<b>Potentially Infilled Land (Non-Water)</b> Bearing Ref: NE Use: Unknown Filled Ground (Pit, quarry etc) Date of Mapping: 1984	A14NW (NE)	446	-	442763 294091
104	<b>Potentially Infilled Land (Water)</b> Use: Unknown Filled Ground (Pond, marsh, river, stream, dock etc) Date of Mapping: 1889	A13SE (SE)	177	-	442463 293595
105	<b>Potentially Infilled Land (Water)</b> Use: Unknown Filled Ground (Pond, marsh, river, stream, dock etc) Date of Mapping: 1955	A13NW (W)	262	-	442034 293832
106	<b>Potentially Infilled Land (Water)</b> Use: Unknown Filled Ground (Pond, marsh, river, stream, dock etc) Date of Mapping: 1955	A12SE (W)	368	-	441922 293741
107	<b>Potentially Infilled Land (Water)</b> Use: Unknown Filled Ground (Pond, marsh, river, stream, dock etc) Date of Mapping: 1955	A13NW (NW)	369	-	442041 294078
108	<b>Potentially Infilled Land (Water)</b> Use: Unknown Filled Ground (Pond, marsh, river, stream, dock etc) Date of Mapping: 1955	A8NE (SE)	404	-	442614 293419
109	<b>Potentially Infilled Land (Water)</b> Use: Unknown Filled Ground (Pond, marsh, river, stream, dock etc) Date of Mapping: 1955	A18SW (N)	418	-	442185 294230
110	<b>Potentially Infilled Land (Water)</b> Use: Unknown Filled Ground (Pond, marsh, river, stream, dock etc) Date of Mapping: 1904	A18SE (NE)	467	-	442609 294234
111	<b>Potentially Infilled Land (Water)</b> Use: Unknown Filled Ground (Pond, marsh, river, stream, dock etc) Date of Mapping: 1904	A9NW (SE)	469	-	442738 293440
112	<b>Potentially Infilled Land (Water)</b> Use: Unknown Filled Ground (Pond, marsh, river, stream, dock etc) Date of Mapping: 1955	A12NE (W)	472	-	441853 293961
113	<b>Potentially Infilled Land (Water)</b> Use: Unknown Filled Ground (Pond, marsh, river, stream, dock etc) Date of Mapping: 1955	A18SW (NW)	494	-	442027 294234



Map ID	Details	Quadrant Reference (Compass Direction)	Estimated Distance From Site	Contact	NGR
114	<b>Potentially Infilled Land (Water)</b> Use: Unknown Filled Ground (Pond, marsh, river, stream, dock etc) Date of Mapping: 1925	A7NE (SW)	544	-	441986 293310
115	<b>Potentially Infilled Land (Water)</b> Use: Unknown Filled Ground (Pond, marsh, river, stream, dock etc) Date of Mapping: 1925	A8NW (SW)	585	-	442062 293208
116	<b>Potentially Infilled Land (Water)</b> Use: Unknown Filled Ground (Pond, marsh, river, stream, dock etc) Date of Mapping: 1955	A12NE (NW)	640	-	441725 294091
117	<b>Potentially Infilled Land (Water)</b> Use: Unknown Filled Ground (Pond, marsh, river, stream, dock etc) Date of Mapping: 1955	A8SE (S)	642	-	442479 293101
118	<b>Potentially Infilled Land (Water)</b> Use: Unknown Filled Ground (Pond, marsh, river, stream, dock etc) Date of Mapping: 1955	A8SE (S)	687	-	442467 293052
119	<b>Potentially Infilled Land (Water)</b> Use: Unknown Filled Ground (Pond, marsh, river, stream, dock etc) Date of Mapping: 1904	A8SE (S)	756	-	442374 292971
120	<b>Potentially Infilled Land (Water)</b> Use: Unknown Filled Ground (Pond, marsh, river, stream, dock etc) Date of Mapping: 1955	A8SW (S)	757	-	442109 293004
121	<b>Potentially Infilled Land (Water)</b> Use: Unknown Filled Ground (Pond, marsh, river, stream, dock etc) Date of Mapping: 1955	A9SW (SE)	759	-	442779 293105
122	<b>Potentially Infilled Land (Water)</b> Use: Unknown Filled Ground (Pond, marsh, river, stream, dock etc) Date of Mapping: 1938	A9SW (SE)	762	-	442719 293068
123	<b>Potentially Infilled Land (Water)</b> Use: Unknown Filled Ground (Pond, marsh, river, stream, dock etc) Date of Mapping: 1925	A7SE (SW)	789	-	441864 293093
124	<b>Potentially Infilled Land (Water)</b> Use: Unknown Filled Ground (Pond, marsh, river, stream, dock etc) Date of Mapping: 1904	A18NE (N)	815	-	442585 294611
125	<b>Potentially Infilled Land (Water)</b> Use: Unknown Filled Ground (Pond, marsh, river, stream, dock etc) Date of Mapping: 1904	A14SE (E)	836	-	443198 293502
126	<b>Potentially Infilled Land (Water)</b> Use: Unknown Filled Ground (Pond, marsh, river, stream, dock etc) Date of Mapping: 1955	A12NW (W)	857	-	441485 294074
127	<b>Potentially Infilled Land (Water)</b> Use: Unknown Filled Ground (Pond, marsh, river, stream, dock etc) Date of Mapping: 1955	A18NE (N)	862	-	442421 294695
128	<b>Potentially Infilled Land (Water)</b> Use: Unknown Filled Ground (Pond, marsh, river, stream, dock etc) Date of Mapping: 1955	A8SE (S)	870	-	442477 292868
129	<b>Potentially Infilled Land (Water)</b> Use: Unknown Filled Ground (Pond, marsh, river, stream, dock etc) Date of Mapping: 1938	A9SW (SE)	916	-	442772 292921
130	<b>Potentially Infilled Land (Water)</b> Use: Unknown Filled Ground (Pond, marsh, river, stream, dock etc) Date of Mapping: 1955	A17SW (NW)	930	-	441482 294252
131	<b>Potentially Infilled Land (Water)</b> Use: Unknown Filled Ground (Pond, marsh, river, stream, dock etc) Date of Mapping: 1904	A18NE (N)	954	-	442680 294726
132	<b>Potentially Infilled Land (Water)</b> Use: Unknown Filled Ground (Pond, marsh, river, stream, dock etc) Date of Mapping: 1904	A19SE (NE)	957	-	443199 294363
133	<b>Potentially Infilled Land (Water)</b> Use: Unknown Filled Ground (Pond, marsh, river, stream, dock etc) Date of Mapping: 1955	A12NW (W)	962	-	441368 294050

Map ID	Details	Quadrant Reference (Compass Direction)	Estimated Distance From Site	Contact	NGR
134	<b>Registered Waste Treatment or Disposal Sites</b> Licence Holder: B & R & E White Licence Reference: 358/1 Site Location: B & R White, Brookfield Road, Hinckley, Leicestershire Operator Location: Brookfield Road, HINCKLEY, Leicestershire, LE10 2LL Authority: Environment Agency - Midlands Region, Lower Trent Area Site Category: Scrapyard Max Input Rate: Undefined Waste Source: No known restriction on source of waste Restrictions: Licence Status: Licence lapsed/cancelled/defunct/not applicable/surrenderedCancelled Dated: 1st May 1993 Preceded By: Not Given Licence: Superseded By: Not Given Licence: Positional Accuracy: Manually positioned to the road within the address or location Boundary Quality: Not Supplied Authorised Waste: Haz.Wastes (Petrol) Assoc.With Vehicle Scrap Vehicles/Metal	A8SW (S)	781	2	442250 292950



Map ID	Details	Quadrant Reference (Compass Direction)	Estimated Distance From Site	Contact	NGR
135	<b>Control of Major Accident Hazards Sites (COMAH)</b> Name: Network Emergency Co Ordinator Location: Brick Kiln Street, HINKLEY, Leicestershire, LE10 0 Reference: Not Supplied Type: Not Supplied <b>Status: Record Ceased To Be Supplied Under COMAH Regulations</b> Positional Accuracy: Manually positioned to the road within the address or location	A13SW (W)	98	9	442200 293730

Map ID	Details	Quadrant Reference (Compass Direction)	Estimated Distance From Site	Contact	NGR
	<b>BGS 1:625,000 Solid Geology</b> Description: Triassic Rocks (Undifferentiated)	A13NW (W)	0	1	442351 293786
	<b>BGS Estimated Soil Chemistry</b> Source: British Geological Survey, National Geoscience Information Service Soil Sample Type: Rural Soil Arsenic Concentration: <15 mg/kg Cadmium Concentration: <1.8 mg/kg Chromium Concentration: 40 - 60 mg/kg Lead Concentration: <100 mg/kg Nickel Concentration: 15 - 30 mg/kg	A13NW (W)	0	1	442351 293786
	<b>BGS Estimated Soil Chemistry</b> Source: British Geological Survey, National Geoscience Information Service Soil Sample Type: Rural Soil Arsenic Concentration: <15 mg/kg Cadmium Concentration: <1.8 mg/kg Chromium Concentration: 60 - 90 mg/kg Lead Concentration: <100 mg/kg Nickel Concentration: 15 - 30 mg/kg	A9NW (SE)	772	1	443000 293281
	<b>BGS Measured Urban Soil Chemistry</b> No data available				
	<b>BGS Urban Soil Chemistry Averages</b> No data available				
	<b>Coal Mining Affected Areas</b> In an area that might not be affected by coal mining				
	<b>Non Coal Mining Areas of Great Britain</b> No Hazard				
	<b>Potential for Collapsible Ground Stability Hazards</b> Hazard Potential: Very Low Source: British Geological Survey, National Geoscience Information Service	A13NW (W)	0	1	442351 293786
	<b>Potential for Compressible Ground Stability Hazards</b> Hazard Potential: No Hazard Source: British Geological Survey, National Geoscience Information Service	A13NW (W)	0	1	442351 293786
	<b>Potential for Compressible Ground Stability Hazards</b> Hazard Potential: Moderate Source: British Geological Survey, National Geoscience Information Service	A13NW (NW)	221	1	442100 293904
	<b>Potential for Ground Dissolution Stability Hazards</b> Hazard Potential: No Hazard Source: British Geological Survey, National Geoscience Information Service	A13NW (W)	0	1	442351 293786
	<b>Potential for Landslide Ground Stability Hazards</b> Hazard Potential: Very Low Source: British Geological Survey, National Geoscience Information Service	A13NW (W)	0	1	442351 293786
	<b>Potential for Running Sand Ground Stability Hazards</b> Hazard Potential: Very Low Source: British Geological Survey, National Geoscience Information Service	A13NW (W)	0	1	442351 293786
	<b>Potential for Running Sand Ground Stability Hazards</b> Hazard Potential: No Hazard Source: British Geological Survey, National Geoscience Information Service	A13NW (NW)	221	1	442100 293904
	<b>Potential for Shrinking or Swelling Clay Ground Stability Hazards</b> Hazard Potential: No Hazard Source: British Geological Survey, National Geoscience Information Service	A13SE (S)	0	1	442361 293761
	<b>Potential for Shrinking or Swelling Clay Ground Stability Hazards</b> Hazard Potential: Low Source: British Geological Survey, National Geoscience Information Service	A13NW (W)	0	1	442351 293786
	<b>Potential for Shrinking or Swelling Clay Ground Stability Hazards</b> Hazard Potential: Low Source: British Geological Survey, National Geoscience Information Service	A13NW (NW)	221	1	442100 293904



Map ID	Details	Quadrant Reference (Compass Direction)	Estimated Distance From Site	Contact	NGR
	<b>Radon Potential - Radon Affected Areas</b> Affected Area: The property is in a Lower probability radon area (less than 1% of homes are estimated to be at or above the Action Level). Source: British Geological Survey, National Geoscience Information Service	A13NW (W)	0	1	442351 293786
	<b>Radon Potential - Radon Protection Measures</b> Protection Measure: No radon protective measures are necessary in the construction of new dwellings or extensions Source: British Geological Survey, National Geoscience Information Service	A13NW (W)	0	1	442351 293786

Map ID	Details	Quadrant Reference (Compass Direction)	Estimated Distance From Site	Contact	NGR
136	<b>Contemporary Trade Directory Entries</b> Name: Hinckley Washing Machine Services Location: A, 44, Coventry Road, Hinckley, Leicestershire, LE10 0JT Classification: Washing Machines - Servicing & Repairs <b>Status: Inactive</b> Positional Accuracy: Automatically positioned to the address	A13SW (S)	23	-	442342 293704
137	<b>Contemporary Trade Directory Entries</b> Name: M P K Filling Station Ltd Location: 55, Coventry Road, Hinckley, Leicestershire, LE10 0JR Classification: Petrol Filling Stations <b>Status: Inactive</b> Positional Accuracy: Manually positioned to the address or location	A13SW (SW)	27	-	442295 293728
137	<b>Contemporary Trade Directory Entries</b> Name: East Green Garage Location: 55, Coventry Road, Hinckley, LE10 0JR Classification: Garage Services <b>Status: Inactive</b> Positional Accuracy: Automatically positioned to the address	A13SW (SW)	29	-	442294 293726
138	<b>Contemporary Trade Directory Entries</b> Name: Warwickshire Central Location: Southways Industrial Estate, Coventry Road, Hinckley, Leicestershire, LE10 0NJ Classification: French Polishing <b>Status: Inactive</b> Positional Accuracy: Manually positioned within the geographical locality	A13SE (E)	29	-	442435 293775
138	<b>Contemporary Trade Directory Entries</b> Name: J A O'Neill & Sons Ltd Location: 11, Coventry Road, Hinckley, Leicestershire, LE10 0JR Classification: Wallpapers & Wall Coverings <b>Status: Inactive</b> Positional Accuracy: Automatically positioned to the address	A13SE (E)	29	-	442435 293775
138	<b>Contemporary Trade Directory Entries</b> Name: Autogate Uk Ltd Location: 1-5, Coventry Road, Hinckley, Leicestershire, LE10 0JR Classification: Gate Manufacturers - Automated <b>Status: Inactive</b> Positional Accuracy: Automatically positioned to the address	A13SE (E)	62	-	442470 293770
139	<b>Contemporary Trade Directory Entries</b> Name: H J Hall Ltd Location: 57, Coventry Road, Hinckley, LE10 0JX Classification: Lingerie & Hosiery Manufacturers & Wholesalers <b>Status: Inactive</b> Positional Accuracy: Automatically positioned to the address	A13SW (W)	53	-	442240 293750
140	<b>Contemporary Trade Directory Entries</b> Name: D M Rock & Sons Location: Rugby Road, Hinckley, Leicestershire, LE10 0QA Classification: Car Dealers - Used <b>Status: Inactive</b> Positional Accuracy: Automatically positioned to the address	A13SE (SE)	55	-	442435 293723
140	<b>Contemporary Trade Directory Entries</b> Name: Express Blinds Location: 10, Rugby Road, Hinckley, Leicestershire, LE10 0QD Classification: Blinds, Awnings & Canopies <b>Status: Inactive</b> Positional Accuracy: Automatically positioned to the address	A13SE (SE)	98	-	442473 293701
140	<b>Contemporary Trade Directory Entries</b> Name: Extreme Road & Race Location: 12-14 Rugby Rd, Hinckley, Leicestershire, LE10 0QD Classification: Quad Bikes <b>Status: Inactive</b> Positional Accuracy: Manually positioned to the address or location	A13SE (SE)	100	-	442471 293696
141	<b>Contemporary Trade Directory Entries</b> Name: The Car Studio Location: 91, Trinity Lane, Hinckley, Leicestershire, LE10 0BL Classification: Car Dealers <b>Status: Inactive</b> Positional Accuracy: Automatically positioned to the address	A13NE (NE)	56	-	442467 293836

Map ID	Details	Quadrant Reference (Compass Direction)	Estimated Distance From Site	Contact	NGR
142	<b>Contemporary Trade Directory Entries</b> Name: Annonie Location: A, 1, Trinity Vicarage Road, Hinckley, Leicestershire, LE10 0BU Classification: Clothing & Fabrics - Manufacturers <b>Status: Inactive</b> Positional Accuracy: Automatically positioned to the address	A13NE (NE)	63	-	442415 293874
143	<b>Contemporary Trade Directory Entries</b> Name: Complete Automobile Repair & Service Location: 6 Blockleys Yard, Hinckley, Leicestershire, LE10 0AG Classification: Garage Services <b>Status: Inactive</b> Positional Accuracy: Manually positioned to the address or location	A13NE (NE)	101	-	442508 293856
143	<b>Contemporary Trade Directory Entries</b> Name: Athena Uk Ltd Location: Trinity La, Hinckley, Leicestershire, LE10 0BL Classification: Window Frame Manufacturers <b>Status: Inactive</b> Positional Accuracy: Manually positioned to the road within the address or location	A13NE (NE)	103	-	442467 293898
143	<b>Contemporary Trade Directory Entries</b> Name: C.A.R.S Location: 6, Blockleys Yard, Hinckley, LE10 0AG Classification: Garage Services <b>Status: Inactive</b> Positional Accuracy: Automatically positioned to the address	A13NE (NE)	106	-	442512 293859
143	<b>Contemporary Trade Directory Entries</b> Name: The Pet Store Location: 1, Blockleys Yard, Hinckley, Leicestershire, LE10 0AG Classification: Pet Foods & Animal Feeds <b>Status: Inactive</b> Positional Accuracy: Automatically positioned to the address	A13NE (NE)	110	-	442508 293873
143	<b>Contemporary Trade Directory Entries</b> Name: Libra Products (Uk) Ltd Location: 9, Regent Court, Hinckley, Leicestershire, LE10 0AD Classification: Chemicals - Distributors & Wholesalers <b>Status: Inactive</b> Positional Accuracy: Automatically positioned to the address	A13NE (NE)	119	-	442523 293865
144	<b>Contemporary Trade Directory Entries</b> Name: A Adkins & Sons Ltd Location: 18, Lancaster Road, Hinckley, Leicestershire, LE10 0AW Classification: Engineers - General <b>Status: Inactive</b> Positional Accuracy: Automatically positioned to the address	A13SE (E)	102	-	442507 293755
144	<b>Contemporary Trade Directory Entries</b> Name: Kwik Fit - Hinckley Location: Lancaster Road, Hinckley, Leicestershire, LE10 0AW Classification: Tyre Dealers <b>Status: Active</b> Positional Accuracy: Automatically positioned to the address	A13SE (E)	129	-	442544 293773
145	<b>Contemporary Trade Directory Entries</b> Name: Knights Leather Repair Location: Trinity Lane, Hinckley, Leicestershire, LE10 0BJ Classification: Furniture - Repairing & Restoring <b>Status: Inactive</b> Positional Accuracy: Manually positioned within the geographical locality	A13NE (NE)	131	-	442450 293935
146	<b>Contemporary Trade Directory Entries</b> Name: R B K Crushing Ltd Location: 4, Edwards Centre, Regent Street, Hinckley, Leicestershire, LE10 0BB Classification: Crushing Plants <b>Status: Inactive</b> Positional Accuracy: Automatically positioned to the address	A13NE (E)	141	-	442557 293837
146	<b>Contemporary Trade Directory Entries</b> Name: The Printing Works Location: 7-8, Edwards Centre, Regent Street, Hinckley, LE10 0BB Classification: Printers <b>Status: Active</b> Positional Accuracy: Automatically positioned to the address	A13NE (E)	155	-	442568 293852
147	<b>Contemporary Trade Directory Entries</b> Name: Hinckley Dry Cleaners Ltd Location: 32, Rugby Road, Hinckley, Leicestershire, LE10 0QD Classification: Dry Cleaners <b>Status: Inactive</b> Positional Accuracy: Automatically positioned to the address	A13SW (S)	157	-	442340 293570



Map ID	Details	Quadrant Reference (Compass Direction)	Estimated Distance From Site	Contact	NGR
148	<b>Contemporary Trade Directory Entries</b> Name: Crestaware Location: Unit 6, Mill Hill Business Centre, 5, Mill Hill Road, Hinckley, Leicestershire, LE10 0AX Classification: Clothing & Fabrics - Manufacturers <b>Status: Inactive</b> Positional Accuracy: Manually positioned to the address or location	A13NE (N)	183	-	442417 294001
148	<b>Contemporary Trade Directory Entries</b> Name: Shadewell Blinds Location: 72-74, Trinity Lane, Hinckley, LE10 0BH Classification: Blinds, Awnings & Canopies <b>Status: Active</b> Positional Accuracy: Automatically positioned to the address	A13NE (NE)	201	-	442446 294010
149	<b>Contemporary Trade Directory Entries</b> Name: Cadent Gas Location: Brick Kiln Street, Hinckley, LE10 0NA Classification: Gas Companies <b>Status: Inactive</b> Positional Accuracy: Automatically positioned to the address	A13SW (SW)	186	-	442126 293683
149	<b>Contemporary Trade Directory Entries</b> Name: Cadent Gas Ltd Location: BRICK KILN STREET, HINCKLEY, LE10 0NA Classification: Gas Suppliers <b>Status: Active</b> Positional Accuracy: Automatically positioned to the address	A13SW (SW)	186	-	442126 293683
149	<b>Contemporary Trade Directory Entries</b> Name: Cadent Gas Ltd Location: BRICK KILN STREET, HINCKLEY, LE10 0NA Classification: Gas Companies <b>Status: Active</b> Positional Accuracy: Automatically positioned to the address	A13SW (SW)	186	-	442126 293683
150	<b>Contemporary Trade Directory Entries</b> Name: Joe Cox Location: 2b, Station Road, Hinckley, Leicestershire, LE10 1AW Classification: Garage Services <b>Status: Inactive</b> Positional Accuracy: Automatically positioned to the address	A13NE (E)	196	-	442612 293844
151	<b>Contemporary Trade Directory Entries</b> Name: Sketchleys Location: Hinckley, Leicestershire, LE10 2NE Classification: Dry Cleaners <b>Status: Inactive</b> Positional Accuracy: Automatically positioned to the address	A13SE (E)	203	-	442609 293735
151	<b>Contemporary Trade Directory Entries</b> Name: Spiralock Of Europe Location: Appleton House, Station Road, Hinckley, Leicestershire, LE10 1AW Classification: Nuts, Bolts & Fixings <b>Status: Inactive</b> Positional Accuracy: Automatically positioned to the address	A13SE (E)	223	-	442611 293693
151	<b>Contemporary Trade Directory Entries</b> Name: J B Cleaners Location: 26, Station Road, Hinckley, Leicestershire, LE10 1AW Classification: Cleaning Services - Domestic <b>Status: Active</b> Positional Accuracy: Automatically positioned to the address	A13SE (SE)	235	-	442611 293667
152	<b>Contemporary Trade Directory Entries</b> Name: Balvicar Investments Location: 8a, Station Road, Hinckley, Leicestershire, LE10 1AW Classification: Frozen Food Processors & Distributors <b>Status: Inactive</b> Positional Accuracy: Manually positioned to the address or location	A13NE (E)	203	-	442621 293783
153	<b>Contemporary Trade Directory Entries</b> Name: Tayberry Print Location: 56, Rugby Road, Hinckley, Leicestershire, LE10 0QD Classification: Printers <b>Status: Inactive</b> Positional Accuracy: Automatically positioned to the address	A13SW (S)	214	-	442285 293518

Map ID	Details	Quadrant Reference (Compass Direction)	Estimated Distance From Site	Contact	NGR
153	<b>Contemporary Trade Directory Entries</b> Name: Miss Print Location: 56, Rugby Road, Hinckley, Leicestershire, LE10 0QD Classification: Printers <b>Status: Inactive</b> Positional Accuracy: Automatically positioned to the address	A13SW (S)	214	-	442285 293518
153	<b>Contemporary Trade Directory Entries</b> Name: The Printing Works Location: 56, Rugby Road, Hinckley, Leicestershire, LE10 0QD Classification: Printers <b>Status: Inactive</b> Positional Accuracy: Automatically positioned to the address	A13SW (S)	214	-	442285 293518
154	<b>Contemporary Trade Directory Entries</b> Name: R & J Associate Coach Travel Location: 8A, THE BOROUGH, HINCKLEY, LE10 1NL Classification: Bus & Coach Operators & Stations <b>Status: Inactive</b> Positional Accuracy: Automatically positioned to the address	A13NE (NE)	215	-	442613 293902
155	<b>Contemporary Trade Directory Entries</b> Name: Ray Allen Ltd Location: Brunel House, Brunel Road, Hinckley, Leicestershire, LE10 0AA Classification: Clothing & Fabrics - Manufacturers <b>Status: Inactive</b> Positional Accuracy: Automatically positioned to the address	A13SE (SE)	225	-	442561 293608
156	<b>Contemporary Trade Directory Entries</b> Name: Protecta Property Location: 78, Rugby Road, Hinckley, LE10 0QD Classification: Damp & Dry Rot Control <b>Status: Inactive</b> Positional Accuracy: Automatically positioned to the address	A13SW (S)	269	-	442262 293467
156	<b>Contemporary Trade Directory Entries</b> Name: Hinckley Fireplaces Location: 80, Rugby Road, Hinckley, Leicestershire, LE10 0QD Classification: Fireplaces & Mantelpieces <b>Status: Active</b> Positional Accuracy: Automatically positioned to the address	A13SW (S)	275	-	442262 293461
157	<b>Contemporary Trade Directory Entries</b> Name: Brambles Vintage Interiors Location: 7, HANSOM COURT, HINCKLEY, LE10 1NG Classification: Furniture - Repairing & Restoring <b>Status: Inactive</b> Positional Accuracy: Automatically positioned to the address	A13NE (NE)	279	-	442634 293985
158	<b>Contemporary Trade Directory Entries</b> Name: Mydentist Clarendon Road Hinckley Location: 8, CLARENDON ROAD, HINCKLEY, LE10 0PL Classification: Hospitals <b>Status: Active</b> Positional Accuracy: Automatically positioned to the address	A13SE (SE)	291	-	442548 293511
158	<b>Contemporary Trade Directory Entries</b> Name: Cirius Uk Ltd Location: Newton House, 9, Clarendon Road, Hinckley, LE10 0PJ Classification: Agricultural Merchants <b>Status: Active</b> Positional Accuracy: Automatically positioned to the address	A13SE (SE)	318	-	442552 293482
159	<b>Contemporary Trade Directory Entries</b> Name: Samsung Semiconductors Location: Florence House, St. Marys Road, Hinckley, Leicestershire, LE10 1EQ Classification: Electronic Component Manufacturers & Distributors <b>Status: Inactive</b> Positional Accuracy: Manually positioned to the address or location	A14SW (E)	297	-	442710 293744
160	<b>Contemporary Trade Directory Entries</b> Name: Nationwide Uk Cleaning Ltd Location: 14, Lower Bond Street, HINCKLEY, Leicestershire, LE10 1QU Classification: Commercial Cleaning Services <b>Status: Inactive</b> Positional Accuracy: Automatically positioned to the address	A13NE (NE)	298	-	442557 294071
160	<b>Contemporary Trade Directory Entries</b> Name: Robert Lucas Location: 14, Lower Bond Street, Hinckley, Leicestershire, LE10 1QU Classification: Footwear Manufacturers & Wholesale <b>Status: Inactive</b> Positional Accuracy: Automatically positioned to the address	A13NE (NE)	298	-	442557 294071

Map ID	Details	Quadrant Reference (Compass Direction)	Estimated Distance From Site	Contact	NGR
160	<b>Contemporary Trade Directory Entries</b> Name: Square Deal Location: 11, Lower Bond Street, Hinckley, Leicestershire, LE10 1QU Classification: Domestic Appliances - Servicing, Repairs & Parts <b>Status: Inactive</b> Positional Accuracy: Automatically positioned to the address	A13NE (NE)	299	-	442592 294051
160	<b>Contemporary Trade Directory Entries</b> Name: In The Bag Packaging Ltd Location: Lower Bond Street, Hinckley, Leicestershire, LE10 1QU Classification: Paper & Cardboard Products & Packaging - Manufacturers <b>Status: Inactive</b> Positional Accuracy: Automatically positioned to the address	A13NE (NE)	331	-	442598 294085
161	<b>Contemporary Trade Directory Entries</b> Name: Dixons Location: 17, Castle Street, Hinckley, Leicestershire, LE10 1DA Classification: Electrical Goods Sales, Manufacturers & Wholesalers <b>Status: Inactive</b> Positional Accuracy: Automatically positioned to the address	A14NW (E)	316	-	442719 293907
162	<b>Contemporary Trade Directory Entries</b> Name: Trualco Ltd Location: 16, Canning Street, Hinckley, Leicestershire, LE10 0AQ Classification: PVC-U Products - Manufacturers & Suppliers <b>Status: Inactive</b> Positional Accuracy: Automatically positioned to the address	A18SE (N)	326	-	442425 294149
162	<b>Contemporary Trade Directory Entries</b> Name: Adorn Decals Location: 16, Manor Street, Hinckley, Leicestershire, LE10 0AS Classification: Wallpapers & Wall Coverings <b>Status: Inactive</b> Positional Accuracy: Automatically positioned to the address	A18SE (N)	336	-	442446 294153
163	<b>Contemporary Trade Directory Entries</b> Name: Approved Used Vehicles Location: Unit 1, Willowbank Road, Hinckley, Leicestershire, LE10 0QP Classification: Car Dealers - Used <b>Status: Active</b> Positional Accuracy: Automatically positioned to the address	A8NW (S)	335	-	442327 293392
163	<b>Contemporary Trade Directory Entries</b> Name: Eco Window Systems Ltd Location: Workshop, Willowbank Road, Hinckley, Leicestershire, LE10 0QP Classification: Window Frame Manufacturers <b>Status: Active</b> Positional Accuracy: Manually positioned within the geographical locality	A8NE (S)	345	-	442372 293383
163	<b>Contemporary Trade Directory Entries</b> Name: Easiseal Location: Unit 4, Willowbank Road, Hinckley, LE10 0QP Classification: Adhesives, Glues & Sealants <b>Status: Inactive</b> Positional Accuracy: Automatically positioned to the address	A8NE (S)	345	-	442372 293383
163	<b>Contemporary Trade Directory Entries</b> Name: M P Marston Location: Unit 5, Willowbank Road, Hinckley, LE10 0QP Classification: Sheet Metal Work <b>Status: Inactive</b> Positional Accuracy: Automatically positioned to the address	A8NE (S)	353	-	442374 293375
164	<b>Contemporary Trade Directory Entries</b> Name: Supasnaps Location: 9, Britannia Centre, Stockwell Head, Hinckley, Leicestershire, LE10 1RU Classification: Photographic Processors <b>Status: Inactive</b> Positional Accuracy: Automatically positioned to the address	A14NW (NE)	348	-	442695 294019
164	<b>Contemporary Trade Directory Entries</b> Name: Keri-Anns Location: 4, Britannia Centre, Stockwell Head, Hinckley, Leicestershire, LE10 1RU Classification: Perfume Suppliers <b>Status: Inactive</b> Positional Accuracy: Automatically positioned to the address	A14NW (NE)	348	-	442695 294019
165	<b>Contemporary Trade Directory Entries</b> Name: Soap Suds Location: 21, Trinity Lane, Hinckley, Leicestershire, LE10 0BQ Classification: Laundries & Launderettes <b>Status: Inactive</b> Positional Accuracy: Automatically positioned to the address	A18SE (NE)	352	-	442521 294144



Map ID	Details	Quadrant Reference (Compass Direction)	Estimated Distance From Site	Contact	NGR
166	<b>Contemporary Trade Directory Entries</b> Name: Essential Consumer Products Ltd Location: 7a, Church Walks, Hinckley, Leicestershire, LE10 1DW Classification: Toiletries <b>Status: Inactive</b> Positional Accuracy: Automatically positioned to the address	A14NW (E)	371	-	442776 293911
166	<b>Contemporary Trade Directory Entries</b> Name: Copyshop & Business Bureau Location: 35, Castle Street, Hinckley, Leicestershire, LE10 1DA Classification: Copying & Duplicating Services <b>Status: Active</b> Positional Accuracy: Automatically positioned to the address	A14NW (E)	373	-	442771 293932
166	<b>Contemporary Trade Directory Entries</b> Name: Hinckley Tool Box Location: 41, Castle Street, Hinckley, Leicestershire, LE10 1DB Classification: Hardware <b>Status: Active</b> Positional Accuracy: Automatically positioned to the address	A14NW (E)	419	-	442815 293947
167	<b>Contemporary Trade Directory Entries</b> Name: Aaron Spencer Transport Location: 19, Merevale Avenue, Hinckley, LE10 0PX Classification: Road Haulage Services <b>Status: Active</b> Positional Accuracy: Automatically positioned to the address	A8NW (SW)	383	-	442087 293435
168	<b>Contemporary Trade Directory Entries</b> Name: Clayfield & Hall Ltd Location: Stockwell Head, Hinckley, Leicestershire, LE10 1RD Classification: Engineers - General <b>Status: Active</b> Positional Accuracy: Automatically positioned to the address	A14NW (NE)	402	-	442753 294033
169	<b>Contemporary Trade Directory Entries</b> Name: N Grewcock Location: The Cottage, Station Road, Hinckley, Leicestershire, LE10 1AP Classification: Electrolysis <b>Status: Inactive</b> Positional Accuracy: Automatically positioned to the address	A8NE (SE)	422	-	442638 293414
170	<b>Contemporary Trade Directory Entries</b> Name: Site Solutions & Services Location: UNIT 8, CARR HOUSE, HAWLEY ROAD, HINCKLEY, LE10 0PR Classification: Commercial Cleaning Services <b>Status: Active</b> Positional Accuracy: Automatically positioned to the address	A8NE (S)	429	-	442519 293339
171	<b>Contemporary Trade Directory Entries</b> Name: D & M Discounts Location: 47, Castle Street, Hinckley, Leicestershire, LE10 1DA Classification: Toiletries <b>Status: Inactive</b> Positional Accuracy: Automatically positioned to the address	A14NW (E)	435	-	442831 293950
172	<b>Contemporary Trade Directory Entries</b> Name: C J Marketing Ltd Location: 8, Hawley Road, Hinckley, Leicestershire, LE10 0PR Classification: Clothing & Fabrics - Manufacturers <b>Status: Inactive</b> Positional Accuracy: Automatically positioned to the address	A8NE (SE)	439	-	442557 293347
172	<b>Contemporary Trade Directory Entries</b> Name: P & N Promotions Ltd Location: 8, Hawley Road, Hinckley, Leicestershire, LE10 0PR Classification: Screen Process Printers <b>Status: Inactive</b> Positional Accuracy: Automatically positioned to the address	A8NE (SE)	439	-	442557 293347
172	<b>Contemporary Trade Directory Entries</b> Name: Sea Band Location: 8, Hawley Road, Hinckley, Leicestershire, LE10 0PR Classification: Chemists' & Pharmacists' Suppliers & Wholesalers <b>Status: Active</b> Positional Accuracy: Automatically positioned to the address	A8NE (SE)	439	-	442557 293347
172	<b>Contemporary Trade Directory Entries</b> Name: Polytex International (Uk) Ltd Location: Dennis House, 4, Hawley Road, Hinckley, Leicestershire, LE10 0PR Classification: Packaging Materials Manufacturers & Suppliers <b>Status: Inactive</b> Positional Accuracy: Manually positioned to the address or location	A8NE (SE)	466	-	442587 293332

Map ID	Details	Quadrant Reference (Compass Direction)	Estimated Distance From Site	Contact	NGR
172	<b>Contemporary Trade Directory Entries</b> Name: Academy Blind Co Location: Dennis House, 4, Hawley Road, Hinckley, Leicestershire, LE10 0PR Classification: Blinds, Awnings & Canopies <b>Status: Inactive</b> Positional Accuracy: Manually positioned to the address or location	A8NE (SE)	466	-	442587 293332
172	<b>Contemporary Trade Directory Entries</b> Name: Independent Freight Solutions Location: Dennis House, 4, Hawley Road, Hinckley, Leicestershire, LE10 0PR Classification: Freight Forwarders <b>Status: Inactive</b> Positional Accuracy: Manually positioned to the address or location	A8NE (SE)	466	-	442587 293332
172	<b>Contemporary Trade Directory Entries</b> Name: Kestrel Cleaning Location: Dennis House, 4, Hawley Road, Hinckley, Leicestershire, LE10 0PR Classification: Commercial Cleaning Services <b>Status: Inactive</b> Positional Accuracy: Manually positioned to the address or location	A8NE (SE)	466	-	442587 293332
172	<b>Contemporary Trade Directory Entries</b> Name: Big City Tyres (Nottingham) Location: Dennis House, 4, Hawley Road, Hinckley, Leicestershire, LE10 0PR Classification: Tyre Dealers <b>Status: Inactive</b> Positional Accuracy: Automatically positioned to the address	A8NE (SE)	466	-	442587 293332
172	<b>Contemporary Trade Directory Entries</b> Name: Polytex International (UK) Ltd Location: Dennis House, 4, Hawley Road, Hinckley, Leicestershire, LE10 0PR Classification: Packaging Materials Manufacturers & Suppliers <b>Status: Inactive</b> Positional Accuracy: Manually positioned to the address or location	A8NE (SE)	467	-	442587 293332
172	<b>Contemporary Trade Directory Entries</b> Name: S T Engineering Location: St Engineering, Hawley Road, Hinckley, LE10 0RP Classification: Engineers - General <b>Status: Inactive</b> Positional Accuracy: Automatically positioned to the address	A8NE (SE)	484	-	442601 293320
173	<b>Contemporary Trade Directory Entries</b> Name: Made With Care Location: 15, Druid Street, Hinckley, Leicestershire, LE10 1QG Classification: Greeting Card Publishers & Wholesalers <b>Status: Inactive</b> Positional Accuracy: Automatically positioned to the address	A18SE (NE)	452	-	442682 294175
174	<b>Contemporary Trade Directory Entries</b> Name: V S E Ltd Location: 3 Hawley Rd, Hinckley, Leicestershire, LE10 0PR Classification: Office Furniture & Equipment <b>Status: Inactive</b> Positional Accuracy: Automatically positioned to the address	A8NE (S)	455	-	442442 293284
174	<b>Contemporary Trade Directory Entries</b> Name: Flude Hosiery Location: Rugby Road, Hinckley, Leicestershire, LE10 0QQ Classification: Lingerie & Hosiery Manufacturers & Wholesalers <b>Status: Inactive</b> Positional Accuracy: Automatically positioned to the address	A8NE (S)	465	-	442426 293270
175	<b>Contemporary Trade Directory Entries</b> Name: Parlour Products Ltd Location: Flude House, Rugby Rd, Hinckley, Leicestershire, LE10 0QQ Classification: Candle Manufacturers & Suppliers <b>Status: Inactive</b> Positional Accuracy: Manually positioned to the road within the address or location	A8NW (S)	463	-	442344 293263
176	<b>Contemporary Trade Directory Entries</b> Name: Orchard Projects Location: Unit 8 Huckerby Building, Hawley Rd, Hinckley, Leicestershire, LE10 0PR Classification: Shop Fittings Manufacturers <b>Status: Inactive</b> Positional Accuracy: Manually positioned to the road within the address or location	A8NE (S)	485	-	442538 293286
176	<b>Contemporary Trade Directory Entries</b> Name: E R Harbot Location: Unit 5 Huckerby House, Hawley Rd, Hinckley, Leicestershire, LE10 0PR Classification: Clothing & Fabrics - Manufacturers <b>Status: Inactive</b> Positional Accuracy: Manually positioned to the road within the address or location	A8NE (S)	486	-	442540 293286

Map ID	Details	Quadrant Reference (Compass Direction)	Estimated Distance From Site	Contact	NGR
177	<b>Contemporary Trade Directory Entries</b> Name: Crocks & Pots Location: 80, Castle Street, Hinckley, Leicestershire, LE10 1DD Classification: Potteries Equipment & Supplies <b>Status: Inactive</b> Positional Accuracy: Manually positioned to the address or location	A14NW (NE)	508	-	442885 294011
177	<b>Contemporary Trade Directory Entries</b> Name: Charlie Browns Autocentres Location: 2, New Buildings, Hinckley, Leicestershire, LE10 1HW Classification: Tyre Dealers <b>Status: Inactive</b> Positional Accuracy: Automatically positioned to the address	A14NW (NE)	516	-	442893 294012
177	<b>Contemporary Trade Directory Entries</b> Name: Carbon Fibre Shop Location: 2, New Buildings, Hinckley, Leicestershire, LE10 1HW Classification: Carbon Products <b>Status: Inactive</b> Positional Accuracy: Automatically positioned to the address	A14NW (NE)	516	-	442893 294012
177	<b>Contemporary Trade Directory Entries</b> Name: Radioshack Location: 69-71, Castle Street, Hinckley, Leicestershire, LE10 1DA Classification: Electrical Goods Sales, Manufacturers & Wholesalers <b>Status: Inactive</b> Positional Accuracy: Automatically positioned to the address	A14NW (E)	527	-	442917 293980
178	<b>Contemporary Trade Directory Entries</b> Name: Hinckley & District Hospital Location: Mount Road, Hinckley, Leicestershire, LE10 1AG Classification: Hospitals <b>Status: Inactive</b> Positional Accuracy: Automatically positioned to the address	A14SW (E)	523	-	442941 293759
178	<b>Contemporary Trade Directory Entries</b> Name: Hinckley & District Hospital Location: Mount Road, Hinckley, Leicestershire, LE10 1AG Classification: Hospitals <b>Status: Inactive</b> Positional Accuracy: Automatically positioned to the address	A14SW (E)	523	-	442941 293759
179	<b>Contemporary Trade Directory Entries</b> Name: Go Fixings Ltd Location: 130, Coventry Road, Hinckley, LE10 0JU Classification: Hardware <b>Status: Inactive</b> Positional Accuracy: Automatically positioned to the address	A12SE (SW)	529	-	441857 293467
180	<b>Contemporary Trade Directory Entries</b> Name: Maid 2 Clean Location: Springfield Rd, Hinckley, Leicestershire, LE10 1AN Classification: Cleaning Services - Domestic <b>Status: Inactive</b> Positional Accuracy: Manually positioned within the geographical locality	A9NW (SE)	533	-	442811 293428
181	<b>Contemporary Trade Directory Entries</b> Name: The Door Man Location: 28 Westfield Rd, Hinckley, Leicestershire, LE10 0QW Classification: Door Manufacturers - Domestic <b>Status: Inactive</b> Positional Accuracy: Manually positioned to the address or location	A8NW (S)	535	-	442249 293198
182	<b>Contemporary Trade Directory Entries</b> Name: Ash Motor Co Location: 6, Albert Road, Hinckley, Leicestershire, LE10 1PL Classification: Car Dealers <b>Status: Inactive</b> Positional Accuracy: Automatically positioned to the address	A19SW (NE)	547	-	442756 294238
183	<b>Contemporary Trade Directory Entries</b> Name: Atlas Cleaning Location: 7 New Buildings, Hinckley, Leicestershire, LE10 1HN Classification: Commercial Cleaning Services <b>Status: Active</b> Positional Accuracy: Automatically positioned to the address	A14NW (NE)	550	-	442905 294068
183	<b>Contemporary Trade Directory Entries</b> Name: Integral Uk Ltd Location: Alliance House, 7, New Buildings, Hinckley, Leicestershire, LE10 1HN Classification: Commercial Cleaning Services <b>Status: Inactive</b> Positional Accuracy: Automatically positioned to the address	A14NW (NE)	552	-	442907 294068



Map ID	Details	Quadrant Reference (Compass Direction)	Estimated Distance From Site	Contact	NGR
183	<b>Contemporary Trade Directory Entries</b> Name: Alliance Cleaning Location: 7, New Buildings, Hinckley, Leicestershire, LE10 1HN Classification: Commercial Cleaning Services <b>Status:</b> Inactive Positional Accuracy: Automatically positioned to the address	A14NW (NE)	552	-	442907 294068
183	<b>Contemporary Trade Directory Entries</b> Name: Force Uk Ltd Location: 7, New Buildings, Hinckley, Leicestershire, LE10 1HN Classification: Commercial Cleaning Services <b>Status:</b> Inactive Positional Accuracy: Automatically positioned to the address	A14NW (NE)	552	-	442907 294068
183	<b>Contemporary Trade Directory Entries</b> Name: Commtech Services Location: 11, New Buildings, Hinckley, Leicestershire, LE10 1HN Classification: Domestic Appliances - Servicing, Repairs & Parts <b>Status:</b> Inactive Positional Accuracy: Automatically positioned to the address	A14NW (NE)	564	-	442910 294087
184	<b>Contemporary Trade Directory Entries</b> Name: Shell Ev Aldi Holliers Walk Location: HOLLIERS WALK, HINCKLEY, LE10 1QW Classification: Petrol Filling Stations <b>Status:</b> Active Positional Accuracy: Automatically positioned to the address	A19SW (NE)	554	-	442847 294160
184	<b>Contemporary Trade Directory Entries</b> Name: Starward Fabrics Ltd Location: Holliers Walk, Hinckley, Leicestershire, LE10 1QW Classification: Clothing & Fabrics - Manufacturers <b>Status:</b> Inactive Positional Accuracy: Automatically positioned to the address	A19SW (NE)	559	-	442845 294170
185	<b>Contemporary Trade Directory Entries</b> Name: Newmax Precision Engineering Location: 30a, Westfield Road, HINCKLEY, Leicestershire, LE10 0QW Classification: Precision Engineers <b>Status:</b> Active Positional Accuracy: Automatically positioned to the address	A8NW (S)	565	-	442196 293178
186	<b>Contemporary Trade Directory Entries</b> Name: Scrap Yard In Hinckley Htt Location: 30, Druid Street, Hinckley, Leicestershire, LE10 1QH Classification: Car Breakers & Dismantlers <b>Status:</b> Inactive Positional Accuracy: Automatically positioned to the address	A18SE (NE)	573	-	442689 294313
186	<b>Contemporary Trade Directory Entries</b> Name: B C N Scrap Cars In Hinckley Location: 30, Druid Street, Hinckley, Leicestershire, LE10 1QH Classification: Car Breakers & Dismantlers <b>Status:</b> Inactive Positional Accuracy: Automatically positioned to the address	A18SE (NE)	573	-	442689 294313
186	<b>Contemporary Trade Directory Entries</b> Name: Welland Motors Location: 21, Albert Road, Hinckley, Leicestershire, LE10 1PL Classification: Car Dealers - Used <b>Status:</b> Inactive Positional Accuracy: Automatically positioned to the address	A19SW (NE)	578	-	442723 294299
186	<b>Contemporary Trade Directory Entries</b> Name: Rushin & Taylor Location: Upper Bond Street, Hinckley, Leicestershire, LE10 1RH Classification: Garage Services <b>Status:</b> Inactive Positional Accuracy: Automatically positioned to the address	A19SW (NE)	584	-	442721 294308
187	<b>Contemporary Trade Directory Entries</b> Name: Rushin & Taylor Location: 57 Upper Bond St, Hinckley, Leicestershire, LE10 1RH Classification: Garage Services <b>Status:</b> Inactive Positional Accuracy: Automatically positioned to the address	A18SE (NE)	576	-	442654 294333
187	<b>Contemporary Trade Directory Entries</b> Name: Rushin & Taylor Location: 57 Upper Bond St, Hinckley, Leicestershire, LE10 1RH Classification: Garage Services <b>Status:</b> Inactive Positional Accuracy: Automatically positioned to the address	A18SE (NE)	576	-	442654 294333

Map ID	Details	Quadrant Reference (Compass Direction)	Estimated Distance From Site	Contact	NGR
188	<b>Contemporary Trade Directory Entries</b> Name: Lupin Hosiery Ltd Location: Rear Of, 28, New Buildings, Hinckley, Leicestershire, LE10 1HW Classification: Lingerie & Hosiery Manufacturers & Wholesalers <b>Status:</b> Inactive Positional Accuracy: Automatically positioned to the address	A19SW (NE)	587	-	442905 294137
189	<b>Contemporary Trade Directory Entries</b> Name: 1st Round Ltd Location: 84, Mount Road, Hinckley, Leicestershire, LE10 1AE Classification: Commercial Cleaning Services <b>Status:</b> Inactive Positional Accuracy: Automatically positioned to the address	A14SW (E)	596	-	443001 293675
190	<b>Contemporary Trade Directory Entries</b> Name: Brookfield Garage (Hinckley) Ltd Location: Brookfield Road, Hinckley, Leicestershire, LE10 2LL Classification: Car Body Repairs <b>Status:</b> Inactive Positional Accuracy: Automatically positioned to the address	A8NE (S)	607	-	442360 293120
190	<b>Contemporary Trade Directory Entries</b> Name: Key Line County Landscapes Products Ltd Location: Brookfield Road, Hinckley, Leicestershire, LE10 2LL Classification: Builders' Merchants <b>Status:</b> Inactive Positional Accuracy: Automatically positioned to the address	A8NE (S)	607	-	442360 293120
190	<b>Contemporary Trade Directory Entries</b> Name: Brookfield Road Garage Location: Brookfield Road, Burbage, Hinckley, Leicestershire, LE10 2LL Classification: Car Dealers <b>Status:</b> Inactive Positional Accuracy: Automatically positioned to the address	A8NE (S)	607	-	442360 293120
190	<b>Contemporary Trade Directory Entries</b> Name: Reid Speed Uk Ltd Location: Unit 5, Brookfield Road, Burbage, Hinckley, Leicestershire, LE10 2LL Classification: Garage Services <b>Status:</b> Active Positional Accuracy: Manually positioned to the address or location	A8NE (S)	613	-	442368 293114
190	<b>Contemporary Trade Directory Entries</b> Name: Sketchley Bridge Car Sales Location: Brookfield Road, Burbage, Hinckley, LE10 2LL Classification: Car Dealers <b>Status:</b> Inactive Positional Accuracy: Automatically positioned to the address	A8NE (S)	614	-	442364 293113
190	<b>Contemporary Trade Directory Entries</b> Name: The Car Garage Location: Unit 3, Brookfield Road, Burbage, Hinckley, Leicestershire, LE10 2LL Classification: Car Dealers - Used <b>Status:</b> Active Positional Accuracy: Manually positioned to the address or location	A8NW (S)	615	-	442352 293112
190	<b>Contemporary Trade Directory Entries</b> Name: Brookfield Classics Location: Brookfield Road, Burbage, Hinckley, Leicestershire, LE10 2LL Classification: Garage Services <b>Status:</b> Inactive Positional Accuracy: Automatically positioned to the address	A8NW (S)	616	-	442354 293110
190	<b>Contemporary Trade Directory Entries</b> Name: Brookfield Road Garage Location: Unit 1, Brookfield Road, Burbage, Hinckley, Leicestershire, LE10 2LL Classification: Garage Services <b>Status:</b> Inactive Positional Accuracy: Automatically positioned to the address	A8SW (S)	632	-	442340 293095
190	<b>Contemporary Trade Directory Entries</b> Name: Jeld-Wen Location: Brookfield Rd, Burbage, Hinckley, Leicestershire, LE10 2LL Classification: PVC-U Products - Manufacturers & Suppliers <b>Status:</b> Inactive Positional Accuracy: Manually positioned to the road within the address or location	A8SE (S)	642	-	442370 293085
191	<b>Contemporary Trade Directory Entries</b> Name: Capital Leisurewear Ltd Location: Wood Street, Hinckley, Leicestershire, LE10 1JQ Classification: Leisure & Sportswear Manufacturers & Wholesalers <b>Status:</b> Inactive Positional Accuracy: Automatically positioned to the address	A14NW (E)	617	-	442997 294025

Map ID	Details	Quadrant Reference (Compass Direction)	Estimated Distance From Site	Contact	NGR
191	<b>Contemporary Trade Directory Entries</b> Name: Spares Supply Co Ltd Location: 124, Castle Street, Hinckley, Leicestershire, LE10 1DD Classification: Vacuum Cleaners - Sales & Service <b>Status:</b> Inactive Positional Accuracy: Automatically positioned to the address	A14NE (E)	637	-	443030 293990
191	<b>Contemporary Trade Directory Entries</b> Name: Barry J Lager Location: 23, Wood Street, Hinckley, Leicestershire, LE10 1JQ Classification: Clothing & Fabrics - Manufacturers <b>Status:</b> Inactive Positional Accuracy: Automatically positioned to the address	A14NE (E)	659	-	443038 294037
192	<b>Contemporary Trade Directory Entries</b> Name: Toolstation Hinckley Location: 4, RAINBOW WAY, BURBAGE, LE10 2FR Classification: Builders' Merchants <b>Status:</b> Active Positional Accuracy: Automatically positioned to the address	A8NE (S)	621	-	442518 293133
193	<b>Contemporary Trade Directory Entries</b> Name: Esso Location: UPPER BOND STREET, HINCKLEY, LE10 1RJ Classification: Petrol Filling Stations <b>Status:</b> Active Positional Accuracy: Automatically positioned to the address	A18SE (NE)	622	-	442648 294386
193	<b>Contemporary Trade Directory Entries</b> Name: Nylon Hosiery Co Ltd Location: 46, Upper Bond Street, Hinckley, Leicestershire, LE10 1RJ Classification: Lingerie & Hosiery Manufacturers & Wholesalers <b>Status:</b> Inactive Positional Accuracy: Automatically positioned to the address	A18SE (NE)	654	-	442637 294424
193	<b>Contemporary Trade Directory Entries</b> Name: Hylon Hosiery Location: 46, Upper Bond Street, Hinckley, Leicestershire, LE10 1RJ Classification: Lingerie & Hosiery Manufacturers & Wholesalers <b>Status:</b> Inactive Positional Accuracy: Automatically positioned to the address	A18SE (NE)	654	-	442637 294424
193	<b>Contemporary Trade Directory Entries</b> Name: Pamela Mann Location: 46, Upper Bond Street, Hinckley, Leicestershire, LE10 1RJ Classification: Lingerie & Hosiery Manufacturers & Wholesalers <b>Status:</b> Active Positional Accuracy: Automatically positioned to the address	A18SE (NE)	654	-	442637 294424
193	<b>Contemporary Trade Directory Entries</b> Name: Nylon Hosiery Location: Hinckley, Leicestershire, Le10 1rj Classification: Lingerie & Hosiery Manufacturers & Wholesalers <b>Status:</b> Active Positional Accuracy: Automatically positioned to the address	A18SE (NE)	655	-	442652 294419
194	<b>Contemporary Trade Directory Entries</b> Name: Choice Vehicles Location: Acorn House, Spencer St, Hinckley, Leicestershire, LE10 1RB Classification: Car Dealers <b>Status:</b> Inactive Positional Accuracy: Manually positioned to the road within the address or location	A19SW (NE)	624	-	442770 294323
194	<b>Contemporary Trade Directory Entries</b> Name: Choice Vehicles Location: Acorn House, Spencer St, Hinckley, Leicestershire, LE10 1RB Classification: Car Dealers <b>Status:</b> Inactive Positional Accuracy: Manually positioned within the geographical locality	A19SW (NE)	633	-	442784 294325
194	<b>Contemporary Trade Directory Entries</b> Name: Stylesearch Ltd Location: 29, Dares Walk, Hinckley, Leicestershire, LE10 1PZ Classification: Knitwear Manufacturers & Wholesalers <b>Status:</b> Inactive Positional Accuracy: Automatically positioned to the address	A19SW (NE)	639	-	442806 294316
195	<b>Contemporary Trade Directory Entries</b> Name: My Time Cleaning Services Location: 34, Hurst Road, Hinckley, Leicestershire, LE10 1AB Classification: Cleaning Services - Domestic <b>Status:</b> Inactive Positional Accuracy: Automatically positioned to the address	A14SW (SE)	625	-	442934 293446



Map ID	Details	Quadrant Reference (Compass Direction)	Estimated Distance From Site	Contact	NGR
196	<b>Contemporary Trade Directory Entries</b> Name: Johnsons Cleaners Location: Rugby Road, Burbage, Hinckley, LE10 2ND Classification: Dry Cleaners <b>Status: Inactive</b> Positional Accuracy: Automatically positioned to the address	A8SE (S)	631	-	442456 293107
196	<b>Contemporary Trade Directory Entries</b> Name: Johnsons Cleaners Hinckley Location: Rugby Road, Burbage, Hinckley, Leicestershire, LE10 2ND Classification: Dry Cleaners <b>Status: Active</b> Positional Accuracy: Automatically positioned to the address	A8SE (S)	631	-	442456 293107
197	<b>Contemporary Trade Directory Entries</b> Name: The Kitchen & Bedroom Furniture Store Location: Southfield Road, Hinckley, LE10 1UB Classification: Furniture Manufacturers - Home & Office <b>Status: Active</b> Positional Accuracy: Automatically positioned to the address	A9NW (SE)	632	-	442876 293350
197	<b>Contemporary Trade Directory Entries</b> Name: Roots Vet Dental Location: Southfield Road, Hinckley, LE10 1UB Classification: Veterinary Pharmacies <b>Status: Inactive</b> Positional Accuracy: Automatically positioned to the address	A9NW (SE)	632	-	442876 293350
197	<b>Contemporary Trade Directory Entries</b> Name: Weigh-Till Location: Sparkenhoe House, Unit 47 Southfield Road, Hinckley, Leicestershire, LE10 1UB Classification: Cash Registers & Check-Out Equipment <b>Status: Active</b> Positional Accuracy: Automatically positioned to the address	A9NW (SE)	640	-	442890 293355
197	<b>Contemporary Trade Directory Entries</b> Name: B L D Printing Location: Southfield Road, Hinckley, Leicestershire, LE10 1UB Classification: Printers <b>Status: Active</b> Positional Accuracy: Automatically positioned to the address	A9NW (SE)	652	-	442914 293366
197	<b>Contemporary Trade Directory Entries</b> Name: Micron Precision Location: Southfield Road, Hinckley, Leicestershire, LE10 1UB Classification: Tool Design, Manufacturers & Makers <b>Status: Inactive</b> Positional Accuracy: Automatically positioned to the address	A9NW (SE)	652	-	442914 293366
197	<b>Contemporary Trade Directory Entries</b> Name: B K Sheet Metal Location: Southfield Road, HINCKLEY, Leicestershire, LE10 1UB Classification: Sheet Metal Work <b>Status: Active</b> Positional Accuracy: Automatically positioned to the address	A9NW (SE)	652	-	442914 293366
197	<b>Contemporary Trade Directory Entries</b> Name: Green Light Location: Southfield Road, Hinckley, Leicestershire, LE10 1UB Classification: Carpet, Curtain & Upholstery Cleaners <b>Status: Inactive</b> Positional Accuracy: Automatically positioned to the address	A9NW (SE)	652	-	442914 293366
197	<b>Contemporary Trade Directory Entries</b> Name: Power Factor Correction Ltd Location: Sparkenhoe House, Southfield Rd, Hinckley, Leicestershire, LE10 1UB Classification: Electrical Engineers <b>Status: Inactive</b> Positional Accuracy: Manually positioned to the address or location	A9NW (SE)	652	-	442914 293366
198	<b>Contemporary Trade Directory Entries</b> Name: Tesco Petrol Filling Station Location: 3, Station Yard, Hinckley, LE10 1UE Classification: Petrol Filling Stations <b>Status: Active</b> Positional Accuracy: Automatically positioned to the address	A9NW (SE)	634	-	442748 293232

Map ID	Details	Quadrant Reference (Compass Direction)	Estimated Distance From Site	Contact	NGR
199	<b>Contemporary Trade Directory Entries</b> Name: Leystone Graphics Ltd Location: Graphic House, Druid Street, Hinckley, Leicestershire, LE10 1QH Classification: Screen Process Printers <b>Status:</b> Inactive Positional Accuracy: Automatically positioned to the address	A19SW (NE)	638	-	442737 294361
199	<b>Contemporary Trade Directory Entries</b> Name: Riff Raff Location: Graphic House, Druid Street, Hinckley, Leicestershire, LE10 1QH Classification: Printers Textile <b>Status:</b> Inactive Positional Accuracy: Manually positioned to the address or location	A19SW (NE)	638	-	442737 294361
199	<b>Contemporary Trade Directory Entries</b> Name: The Factory Location: Graphic House, Druid Street, Hinckley, LE10 1QH Classification: Catering Equipment <b>Status:</b> Inactive Positional Accuracy: Automatically positioned to the address	A19SW (NE)	642	-	442736 294366
199	<b>Contemporary Trade Directory Entries</b> Name: Trident Design & Print Ltd Location: Druid Street, HINCKLEY, Leicestershire, LE10 1QH Classification: Printers <b>Status:</b> Inactive Positional Accuracy: Automatically positioned to the address	A19SW (NE)	670	-	442750 294389
200	<b>Contemporary Trade Directory Entries</b> Name: Abiticon Ltd Location: 1, The Lawns, Hinckley, Leicestershire, LE10 1DY Classification: Hosiery Manufacturers & Wholesalers <b>Status:</b> Inactive Positional Accuracy: Automatically positioned to the address	A14NE (E)	639	-	443045 293938
200	<b>Contemporary Trade Directory Entries</b> Name: Clarendon Lawnmowers Location: 3, The Lawns, Hinckley, Leicestershire, LE10 1DY Classification: Lawnmowers & Garden Machinery - Sales & Service <b>Status:</b> Inactive Positional Accuracy: Automatically positioned to the address	A14NE (E)	645	-	443055 293919
200	<b>Contemporary Trade Directory Entries</b> Name: Invalids Ltd Location: Suite, 1, The Lawns, HINCKLEY, Leicestershire, LE10 1DY Classification: Disability Equipment - Manufacturers & Suppliers <b>Status:</b> Inactive Positional Accuracy: Automatically positioned to the address	A14NE (E)	669	-	443070 293961
201	<b>Contemporary Trade Directory Entries</b> Name: Well-Knit Hosiery Co (Hinckley) Ltd Location: Factory Road, Hinckley, Leicestershire, LE10 0DR Classification: Clothing & Fabrics - Manufacturers <b>Status:</b> Inactive Positional Accuracy: Automatically positioned to the address	A18SE (N)	640	-	442567 294433
201	<b>Contemporary Trade Directory Entries</b> Name: R E Crane Bodywork Ltd Location: Factory Road, Hinckley, Leicestershire, LE10 0DR Classification: Car Body Repairs <b>Status:</b> Active Positional Accuracy: Automatically positioned to the address	A18SE (N)	640	-	442567 294433
201	<b>Contemporary Trade Directory Entries</b> Name: Country Knit Ltd Location: Factory Road, Hinckley, Leicestershire, LE10 0DW Classification: Hats & Caps - Manufacturers <b>Status:</b> Inactive Positional Accuracy: Automatically positioned to the address	A18SE (N)	640	-	442567 294433
202	<b>Contemporary Trade Directory Entries</b> Name: Chips Away Location: 55, Thornycroft Road, Hinckley, Leicestershire, LE10 1BG Classification: Car Body Repairs <b>Status:</b> Active Positional Accuracy: Automatically positioned to the address	A14SE (E)	649	-	443067 293768
203	<b>Contemporary Trade Directory Entries</b> Name: Wright Price Location: Unit 41, Southfield Rd, Hinckley, Leicestershire, LE10 1UB Classification: Toiletries <b>Status:</b> Inactive Positional Accuracy: Manually positioned to the road within the address or location	A9NW (SE)	653	-	442876 293318

Map ID	Details	Quadrant Reference (Compass Direction)	Estimated Distance From Site	Contact	NGR
204	<b>Contemporary Trade Directory Entries</b> Name: Auto Technix Location: Unit 2, Alma Rd, Hinckley, Leicestershire, LE10 1PN Classification: Mot Testing Centres <b>Status: Inactive</b> Positional Accuracy: Manually positioned to the road within the address or location	A19SW (NE)	655	-	442869 294284
205	<b>Contemporary Trade Directory Entries</b> Name: System Building Products Location: Brookfield Road, Burbage, Hinckley, Leicestershire, LE10 2LL Classification: Tile Manufacturers <b>Status: Inactive</b> Positional Accuracy: Manually positioned to the address or location	A8SW (S)	657	-	442304 293070
206	<b>Contemporary Trade Directory Entries</b> Name: Choice Vehicles Location: Brookfield Rd, Burbage, Hinckley, Leicestershire, LE10 2LL Classification: Car Dealers - Used <b>Status: Inactive</b> Positional Accuracy: Manually positioned to the road within the address or location	A8SW (S)	660	-	442354 293067
206	<b>Contemporary Trade Directory Entries</b> Name: Brookfield Accident & Repair Centre Location: Brookfield Rd, Burbage, Hinckley, Leicestershire, LE10 2LL Classification: Car Radiator Servicing & Repairs <b>Status: Inactive</b> Positional Accuracy: Manually positioned to the road within the address or location	A8SW (S)	670	-	442344 293056
207	<b>Contemporary Trade Directory Entries</b> Name: Simply Sofas Uk Ltd Location: 132, Castle Street, Hinckley, Leicestershire, LE10 1DD Classification: Homefurnishings - Manufacturers <b>Status: Inactive</b> Positional Accuracy: Automatically positioned to the address	A14NE (E)	666	-	443060 293993
207	<b>Contemporary Trade Directory Entries</b> Name: Select Power Systems Location: 10, Priory Walk, Hinckley, Leicestershire, LE10 1HU Classification: Generators - Sales & Service <b>Status: Inactive</b> Positional Accuracy: Automatically positioned to the address	A14NE (E)	680	-	443068 294013
208	<b>Contemporary Trade Directory Entries</b> Name: Lexiclean Ltd Location: 1, Riddon Drive, Hinckley, Leicestershire, LE10 0UF Classification: Cleaning Services - Domestic <b>Status: Inactive</b> Positional Accuracy: Automatically positioned to the address	A12NW (W)	674	-	441674 294060
209	<b>Contemporary Trade Directory Entries</b> Name: Ats Euromaster Ltd Location: 5, LEICESTER ROAD, HINCKLEY, LE10 1LW Classification: Tyre Dealers <b>Status: Active</b> Positional Accuracy: Automatically positioned to the address	A19SW (NE)	679	-	443003 294154
209	<b>Contemporary Trade Directory Entries</b> Name: Antoinette Designs Location: 7, Leicester Road, Hinckley, Leicestershire, LE10 1LW Classification: Footwear - Manufacturers and Suppliers <b>Status: Inactive</b> Positional Accuracy: Automatically positioned to the address	A19SW (NE)	711	-	443013 294198
210	<b>Contemporary Trade Directory Entries</b> Name: Washington Builders Location: 9, Hays Lane, Hinckley, Leicestershire, LE10 0LA Classification: Joinery Manufacturers <b>Status: Inactive</b> Positional Accuracy: Automatically positioned to the address	A7NE (SW)	680	-	441745 293363
211	<b>Contemporary Trade Directory Entries</b> Name: Done & Dusted Location: 6, Melrose Close, Hinckley, Leicestershire, LE10 0UL Classification: Commercial Cleaning Services <b>Status: Inactive</b> Positional Accuracy: Automatically positioned to the address	A12NW (W)	687	-	441614 293901
211	<b>Contemporary Trade Directory Entries</b> Name: Clean 4 Hire Location: 6, Melrose Close, Hinckley, Leicestershire, LE10 0UL Classification: Commercial Cleaning Services <b>Status: Inactive</b> Positional Accuracy: Automatically positioned to the address	A12NW (W)	687	-	441614 293901



Map ID	Details	Quadrant Reference (Compass Direction)	Estimated Distance From Site	Contact	NGR
212	<b>Contemporary Trade Directory Entries</b> Name: Steve Thompson Engineering (Uk) Ltd Location: 48, Druid Street, Hinckley, Leicestershire, LE10 1QH Classification: Plastics - Machinery & Equipment Manufacturers <b>Status:</b> Inactive Positional Accuracy: Automatically positioned to the address	A19SW (NE)	689	-	442738 294418
213	<b>Contemporary Trade Directory Entries</b> Name: A C T Ltd Location: 13, Derby Road, Hinckley, Leicestershire, LE10 1QD Classification: Agricultural Merchants <b>Status:</b> Inactive Positional Accuracy: Automatically positioned to the address	A19SW (NE)	695	-	442929 294280
213	<b>Contemporary Trade Directory Entries</b> Name: Britannia Tyres Location: 4, DERBY ROAD, HINCKLEY, LE10 1QF Classification: Garage Services <b>Status:</b> Active Positional Accuracy: Automatically positioned to the address	A19SW (NE)	711	-	442964 294264
213	<b>Contemporary Trade Directory Entries</b> Name: Britannia Tyres Location: 2-4, Derby Road, Hinckley, Leicestershire, LE10 1QF Classification: Tyre Dealers <b>Status:</b> Inactive Positional Accuracy: Automatically positioned to the address	A19SW (NE)	712	-	442970 294259
213	<b>Contemporary Trade Directory Entries</b> Name: Britannia Tyres Ltd Location: 2-4, Derby Road, Hinckley, Leicestershire, LE10 1QF Classification: Tyre Dealers <b>Status:</b> Inactive Positional Accuracy: Automatically positioned to the address	A19SW (NE)	712	-	442970 294259
213	<b>Contemporary Trade Directory Entries</b> Name: Britannia Tyres Ltd Location: 2 Derby Road, Hinckley, Leicestershire, LE10 1QF Classification: Tyre Dealers <b>Status:</b> Inactive Positional Accuracy: Automatically positioned to the address	A19SW (NE)	712	-	442970 294259
213	<b>Contemporary Trade Directory Entries</b> Name: R Kirchin & Son Ltd Location: 2, Leicester Road, Hinckley, Leicestershire, LE10 1LS Classification: Hosiery Manufacturers & Wholesalers <b>Status:</b> Inactive Positional Accuracy: Automatically positioned to the address	A19SW (NE)	735	-	443004 294253
214	<b>Contemporary Trade Directory Entries</b> Name: Welland Motors Hinckley Ltd Location: 17, Alma Road, Hinckley, LE10 1PN Classification: Garage Services <b>Status:</b> Active Positional Accuracy: Automatically positioned to the address	A19SW (NE)	708	-	442871 294353
214	<b>Contemporary Trade Directory Entries</b> Name: Hinckley Part Exchange Centre Location: 17, Alma Road, Hinckley, LE10 1PN Classification: Car Dealers - Used <b>Status:</b> Active Positional Accuracy: Automatically positioned to the address	A19SW (NE)	708	-	442871 294353
214	<b>Contemporary Trade Directory Entries</b> Name: Colin Blower Location: 17, Alma Road, Hinckley, Leicestershire, LE10 1PN Classification: Car Customisation & Conversion Specialists <b>Status:</b> Inactive Positional Accuracy: Automatically positioned to the address	A19SW (NE)	711	-	442870 294357
214	<b>Contemporary Trade Directory Entries</b> Name: Auto Tune Hinckley Location: 17, Alma Road, Hinckley, Leicestershire, LE10 1PN Classification: Garage Services <b>Status:</b> Inactive Positional Accuracy: Automatically positioned to the address	A19SW (NE)	711	-	442870 294357
214	<b>Contemporary Trade Directory Entries</b> Name: Hawthorne Components Ltd Location: 25-27 New St, Hinckley, Leicestershire, LE10 1QZ Classification: Printed Circuit Services <b>Status:</b> Inactive Positional Accuracy: Manually positioned to the address or location	A19SW (NE)	716	-	442829 294394

Map ID	Details	Quadrant Reference (Compass Direction)	Estimated Distance From Site	Contact	NGR
214	<b>Contemporary Trade Directory Entries</b> Name: Britannia Tyres Ltd Location: 25-29, New Street, Hinckley, Leicestershire, LE10 1QY Classification: Tyre Dealers <b>Status: Inactive</b> Positional Accuracy: Automatically positioned to the address	A19SW (NE)	717	-	442830 294395
214	<b>Contemporary Trade Directory Entries</b> Name: Cabbola Food Service Equipment Location: 47, New Street, Hinckley, Leicestershire, LE10 1QY Classification: Catering Equipment <b>Status: Inactive</b> Positional Accuracy: Automatically positioned to the address	A19SW (NE)	736	-	442874 294387
214	<b>Contemporary Trade Directory Entries</b> Name: Catering Equipment (Uk) Ltd Location: 47, New Street, Hinckley, Leicestershire, LE10 1QY Classification: Catering Equipment <b>Status: Inactive</b> Positional Accuracy: Automatically positioned to the address	A19SW (NE)	736	-	442874 294387
215	<b>Contemporary Trade Directory Entries</b> Name: Rossi Gear Motors Ltd Location: 57, Hollycroft Crescent, Hinckley, Leicestershire, LE10 0HH Classification: Gearboxes <b>Status: Inactive</b> Positional Accuracy: Automatically positioned to the address	A18NW (N)	718	-	442088 294515
216	<b>Contemporary Trade Directory Entries</b> Name: M R H Service Station Location: Upper Bond Street, Hinckley, Leicestershire, LE10 1RJ Classification: Petrol Filling Stations <b>Status: Inactive</b> Positional Accuracy: Automatically positioned to the address	A19NW (NE)	719	-	442701 294469
216	<b>Contemporary Trade Directory Entries</b> Name: Bond Street Filling Station Location: 127 Upper Bond St, Hinckley, Leicestershire, LE10 1RT Classification: Petrol Filling Stations - 24 Hour <b>Status: Inactive</b> Positional Accuracy: Manually positioned to the address or location	A19NW (NE)	731	-	442708 294479
216	<b>Contemporary Trade Directory Entries</b> Name: Esso Location: 68, Upper Bond Street, Hinckley, Leicestershire, LE10 1RJ Classification: Petrol Filling Stations <b>Status: Inactive</b> Positional Accuracy: Automatically positioned to the address	A19NW (NE)	732	-	442709 294480
216	<b>Contemporary Trade Directory Entries</b> Name: Tyre Medics Location: 70-76 Upper Bond Street, Hinckley, Leicestershire, LE10 1RJ Classification: Tyre Dealers <b>Status: Active</b> Positional Accuracy: Manually positioned to the address or location	A19NW (NE)	756	-	442722 294500
217	<b>Contemporary Trade Directory Entries</b> Name: Specialist Tank Coatings Location: 94 Factory Rd, Hinckley, Leicestershire, LE10 0DR Classification: Tank Cleaning & Repairing <b>Status: Inactive</b> Positional Accuracy: Automatically positioned to the address	A18NE (NE)	728	-	442658 294495
218	<b>Contemporary Trade Directory Entries</b> Name: Crystal Clean Location: 23, Queens Road, Hinckley, Leicestershire, LE10 1ED Classification: Commercial Vehicle Bodybuilders & Repairers <b>Status: Inactive</b> Positional Accuracy: Automatically positioned to the address	A14SE (E)	733	-	443152 293779
219	<b>Contemporary Trade Directory Entries</b> Name: All Cars Repaired Ltd Location: 2-4, Queens Road, Hinckley, Leicestershire, LE10 1EF Classification: Garage Services <b>Status: Active</b> Positional Accuracy: Automatically positioned to the address	A14NE (E)	736	-	443155 293834
219	<b>Contemporary Trade Directory Entries</b> Name: All Cars Repaired Ltd Location: 2-4, Queens Road, Hinckley, Leicestershire, LE10 1EF Classification: Garage Services <b>Status: Inactive</b> Positional Accuracy: Automatically positioned to the address	A14NE (E)	736	-	443155 293834

Map ID	Details	Quadrant Reference (Compass Direction)	Estimated Distance From Site	Contact	NGR
220	<b>Contemporary Trade Directory Entries</b> Name: D N Technical Services Ltd Location: 6, Lismore Drive, Hinckley, Leicestershire, LE10 0SR Classification: Machine Tool Accessories & Services <b>Status: Active</b> Positional Accuracy: Automatically positioned to the address	A18NW (NW)	745	-	442024 294518
221	<b>Contemporary Trade Directory Entries</b> Name: Bond Street Garage Location: Upper Bond Street, HINCKLEY, Leicestershire, LE10 1RT Classification: Garage Services <b>Status: Active</b> Positional Accuracy: Automatically positioned to the address	A19NW (NE)	747	-	442755 294474
221	<b>Contemporary Trade Directory Entries</b> Name: Little League Location: Ashcroft House, Druid Street, Hinckley, Leicestershire, LE10 1QH Classification: Sportswear - Manufacturers <b>Status: Inactive</b> Positional Accuracy: Automatically positioned to the address	A19NW (NE)	771	-	442786 294486
221	<b>Contemporary Trade Directory Entries</b> Name: Terry Taylor Garages Ltd Location: 70, Druid Street, Hinckley, LE10 1QQ Classification: Garage Services <b>Status: Active</b> Positional Accuracy: Automatically positioned to the address	A19NW (NE)	782	-	442798 294491
221	<b>Contemporary Trade Directory Entries</b> Name: Hinckley Autos Ltd Location: 70, Druid Street, Hinckley, Leicestershire, LE10 1QQ Classification: Garage Services <b>Status: Inactive</b> Positional Accuracy: Automatically positioned to the address	A19NW (NE)	783	-	442803 294490
221	<b>Contemporary Trade Directory Entries</b> Name: Terry Taylor Location: 70, Druid Street, Hinckley, Leicestershire, LE10 1QQ Classification: Garage Services <b>Status: Inactive</b> Positional Accuracy: Automatically positioned to the address	A19NW (NE)	783	-	442803 294490
222	<b>Contemporary Trade Directory Entries</b> Name: Wainwright Antiques Location: 19-21, London Road, Hinckley, Leicestershire, LE10 1HQ Classification: Antiques - Repairing & Restoring <b>Status: Inactive</b> Positional Accuracy: Automatically positioned to the address	A14NE (E)	760	-	443163 293965
223	<b>Contemporary Trade Directory Entries</b> Name: Tunnicliff Engineering Co Ltd Location: 30, Derby Road, Hinckley, Leicestershire, LE10 1QF Classification: Engineers - General <b>Status: Active</b> Positional Accuracy: Automatically positioned to the address	A19SW (NE)	761	-	442965 294337
224	<b>Contemporary Trade Directory Entries</b> Name: Rollcage Repair Specialists Ltd Location: 68, Princess Road, Hinckley, LE10 1EB Classification: Distribution Services <b>Status: Active</b> Positional Accuracy: Automatically positioned to the address	A14SE (E)	763	-	443153 293598
225	<b>Contemporary Trade Directory Entries</b> Name: Cleaning Services Location: 27, Edward Street, HINCKLEY, Leicestershire, LE10 0DH Classification: Commercial Cleaning Services <b>Status: Active</b> Positional Accuracy: Automatically positioned to the address	A18NE (N)	763	-	442579 294558
226	<b>Contemporary Trade Directory Entries</b> Name: Isons Auto Services Location: 18, Mill View, Hinckley, Leicestershire, LE10 1XD Classification: Garage Services <b>Status: Inactive</b> Positional Accuracy: Automatically positioned to the address	A19SW (NE)	779	-	442995 294332
226	<b>Contemporary Trade Directory Entries</b> Name: Eco Fire Stoves Location: Mill View, HINCKLEY, Leicestershire, LE10 1XD Classification: Fireplaces & Mantelpieces <b>Status: Inactive</b> Positional Accuracy: Automatically positioned to the address	A19SE (NE)	814	-	443044 294330



Map ID	Details	Quadrant Reference (Compass Direction)	Estimated Distance From Site	Contact	NGR
226	<b>Contemporary Trade Directory Entries</b> Name: Taylor Location: Mill View, Hinckley, Leicestershire, LE10 1XD Classification: Fireplaces & Mantelpieces <b>Status:</b> Inactive Positional Accuracy: Automatically positioned to the address	A19SE (NE)	814	-	443044 294330
226	<b>Contemporary Trade Directory Entries</b> Name: Bradtex Building Products Ltd Location: Mill View, Hinckley, Leicestershire, LE10 1XD Classification: Builders' Merchants <b>Status:</b> Inactive Positional Accuracy: Automatically positioned to the address	A19SE (NE)	814	-	443044 294330
226	<b>Contemporary Trade Directory Entries</b> Name: G White Location: Mill View, Hinckley, Leicestershire, LE10 1XD Classification: Sheet Metal Work <b>Status:</b> Inactive Positional Accuracy: Automatically positioned to the address	A19SE (NE)	814	-	443044 294330
226	<b>Contemporary Trade Directory Entries</b> Name: Used Motor Parts Location: Mill View, Hinckley, LE10 1XD Classification: Motor Cycle Breakers & Dismantlers <b>Status:</b> Active Positional Accuracy: Automatically positioned to the address	A19SE (NE)	815	-	443036 294340
226	<b>Contemporary Trade Directory Entries</b> Name: D P F Clean Team Location: UNIT 2, MILL VIEW, HINCKLEY, LE10 1XD Classification: Exhaust & Shock Absorber Centres <b>Status:</b> Active Positional Accuracy: Automatically positioned to the address	A19SE (NE)	815	-	443046 294328
226	<b>Contemporary Trade Directory Entries</b> Name: Airbagsforsale.Com Location: Unit 9, Mill View, Victoria Street/, Hinckley, Leicestershire, LE10 1XD Classification: Car Breakers & Dismantlers <b>Status:</b> Inactive Positional Accuracy: Manually positioned within the geographical locality	A19SE (NE)	822	-	443046 294340
226	<b>Contemporary Trade Directory Entries</b> Name: Bolesworth & Stockton Location: Mill View, HINCKLEY, Leicestershire, LE10 1XD Classification: Fireplaces & Mantelpieces <b>Status:</b> Inactive Positional Accuracy: Automatically positioned to the address	A19SE (NE)	823	-	443046 294340
226	<b>Contemporary Trade Directory Entries</b> Name: Maleswear Location: Mill View, Hinckley, Leicestershire, LE10 1XD Classification: Leisure & Sportswear Manufacturers & Wholesalers <b>Status:</b> Inactive Positional Accuracy: Manually positioned to the road within the address or location	A19SW (NE)	825	-	443026 294366
227	<b>Contemporary Trade Directory Entries</b> Name: S J Approved Used Cars Ltd Location: 6, BROOKFIELD ROAD, BURBAGE, LE10 2LL Classification: Car Dealers - Used <b>Status:</b> Active Positional Accuracy: Automatically positioned to the address	A8SW (S)	781	-	442193 292958
227	<b>Contemporary Trade Directory Entries</b> Name: Pro Paint Finishers Ltd Location: 2, Brookfield Road, Burbage, Hinckley, LE10 2LL Classification: Car Painters & Sprayers <b>Status:</b> Inactive Positional Accuracy: Automatically positioned to the address	A8SW (S)	782	-	442226 292952
228	<b>Contemporary Trade Directory Entries</b> Name: Burbage Motor Co Location: 1, Brookfield Road, Burbage, Hinckley, LE10 2LL Classification: Car Dealers <b>Status:</b> Inactive Positional Accuracy: Automatically positioned to the address	A8SW (S)	785	-	442119 292972
228	<b>Contemporary Trade Directory Entries</b> Name: A L Tyres Location: 1, Brookfield Road, Burbage, Hinckley, LE10 2LL Classification: Tyre Dealers <b>Status:</b> Active Positional Accuracy: Automatically positioned to the address	A8SW (S)	785	-	442119 292972

Map ID	Details	Quadrant Reference (Compass Direction)	Estimated Distance From Site	Contact	NGR
229	<b>Contemporary Trade Directory Entries</b> Name: Empire Drinks & Refrigeration Location: 43, Brookside, Burbage, Hinckley, Leicestershire, LE10 2TG Classification: Refrigerators & Freezers - Servicing & Repairs <b>Status: Active</b> Positional Accuracy: Automatically positioned to the address	A9SW (SE)	800	-	442819 293080
229	<b>Contemporary Trade Directory Entries</b> Name: J S Location: 41-43 Brookside, Burbage, Hinckley, Leicestershire, LE10 2TG Classification: Dishwashing Machines - Sales & Service <b>Status: Inactive</b> Positional Accuracy: Manually positioned to the address or location	A9SW (SE)	800	-	442818 293080
230	<b>Contemporary Trade Directory Entries</b> Name: Nycholwood Ltd Location: 31, Brookside, Hinckley, Leicestershire, LE10 2TG Classification: Fasteners & Fixing Devices <b>Status: Inactive</b> Positional Accuracy: Automatically positioned to the address	A9SW (SE)	806	-	442774 293047
230	<b>Contemporary Trade Directory Entries</b> Name: 247 Catering Supplies Location: 41, Brookside, Burbage, Hinckley, LE10 2TG Classification: Catering Equipment <b>Status: Inactive</b> Positional Accuracy: Automatically positioned to the address	A9SW (SE)	807	-	442817 293071
231	<b>Contemporary Trade Directory Entries</b> Name: Panel & Lourve Location: 111, Factory Road, Hinckley, Leicestershire, LE10 0DP Classification: Building Block Manufacturers & Distributors <b>Status: Inactive</b> Positional Accuracy: Automatically positioned to the address	A19NW (NE)	807	-	442704 294562
232	<b>Contemporary Trade Directory Entries</b> Name: Ashby & Mann Ltd Location: 94-106, Upper Bond Street, Hinckley, LE10 1RL Classification: Car Dealers <b>Status: Inactive</b> Positional Accuracy: Automatically positioned to the address	A19NW (NE)	823	-	442772 294551
232	<b>Contemporary Trade Directory Entries</b> Name: Ashby & Mann Location: 94-106, Upper Bond Street, Hinckley, Leicestershire, LE10 1RL Classification: Car Dealers <b>Status: Inactive</b> Positional Accuracy: Automatically positioned to the address	A19NW (NE)	823	-	442772 294551
233	<b>Contemporary Trade Directory Entries</b> Name: Vauxbox Location: Mill View, Hinckley, Leicestershire, LE10 1XD Classification: Garage Services <b>Status: Inactive</b> Positional Accuracy: Automatically positioned to the address	A19SE (NE)	833	-	443069 294330
233	<b>Contemporary Trade Directory Entries</b> Name: D P F Uk Com Location: Mill View, Hinckley, Leicestershire, LE10 1XD Classification: Car Engine Tuning & Diagnostic Services <b>Status: Inactive</b> Positional Accuracy: Automatically positioned to the address	A19SE (NE)	833	-	443069 294330
234	<b>Contemporary Trade Directory Entries</b> Name: W D Roberts Tarmacadam Ltd Location: 77, Hollycroft, Hinckley, Leicestershire, LE10 0HF Classification: Asphalt & Coated Macadam Laying Contractors <b>Status: Active</b> Positional Accuracy: Automatically positioned to the address	A17NE (NW)	855	-	441988 294622
235	<b>Contemporary Trade Directory Entries</b> Name: Belle Vue Colourprint Ltd Location: Southfield Rd, Hinckley, Leicestershire, LE10 1UA Classification: Printers <b>Status: Inactive</b> Positional Accuracy: Manually positioned to the road within the address or location	A14SE (E)	863	-	443214 293471
235	<b>Contemporary Trade Directory Entries</b> Name: Black Horse Business Machines Location: Southfield Rd, Hinckley, Leicestershire, LE10 1UB Classification: Photocopiers <b>Status: Inactive</b> Positional Accuracy: Manually positioned to the road within the address or location	A14SE (E)	870	-	443225 293478

Map ID	Details	Quadrant Reference (Compass Direction)	Estimated Distance From Site	Contact	NGR
236	<b>Contemporary Trade Directory Entries</b> Name: Campus Screen Print Ltd Location: 119, Factory Road, Hinckley, LE10 0DP Classification: Screen Process Printers <b>Status: Active</b> Positional Accuracy: Automatically positioned to the address	A19NW (NE)	870	-	442732 294619
236	<b>Contemporary Trade Directory Entries</b> Name: Fludes S H Location: 119, Factory Road, Hinckley, Leicestershire, LE10 0DP Classification: Clothing & Fabrics - Manufacturers <b>Status: Inactive</b> Positional Accuracy: Automatically positioned to the address	A19NW (NE)	886	-	442740 294633
236	<b>Contemporary Trade Directory Entries</b> Name: Eco-Logic Location: 119, Factory Road, Hinckley, Leicestershire, LE10 0DP Classification: Dyers <b>Status: Inactive</b> Positional Accuracy: Automatically positioned to the address	A19NW (NE)	886	-	442740 294633
236	<b>Contemporary Trade Directory Entries</b> Name: Amundsen Ltd Location: 119, Factory Road, Hinckley, Leicestershire, LE10 0DP Classification: Leisure & Sportswear Manufacturers & Wholesalers <b>Status: Inactive</b> Positional Accuracy: Automatically positioned to the address	A19NW (NE)	886	-	442740 294633
236	<b>Contemporary Trade Directory Entries</b> Name: Flint Casual Wear Location: 119, Factory Road, Hinckley, Leicestershire, LE10 0DP Classification: Clothing & Fabrics - Manufacturers <b>Status: Inactive</b> Positional Accuracy: Automatically positioned to the address	A19NW (NE)	886	-	442740 294633
236	<b>Contemporary Trade Directory Entries</b> Name: Panel & Louve Co Ltd Location: 119, Factory Road, Hinckley, Leicestershire, LE10 0DP Classification: Building Block Manufacturers & Distributors <b>Status: Inactive</b> Positional Accuracy: Automatically positioned to the address	A19NW (NE)	886	-	442740 294633
237	<b>Contemporary Trade Directory Entries</b> Name: Creative G R P Ltd Location: 43, Leicester Road, Hinckley, Leicestershire, LE10 1LW Classification: Glass Fibre Manufacturers <b>Status: Inactive</b> Positional Accuracy: Automatically positioned to the address	A19SE (NE)	873	-	443186 294224
238	<b>Contemporary Trade Directory Entries</b> Name: Maleswear Leisure Wear Location: John Street, Hinckley, Leicestershire, LE10 1UZ Classification: Clothing & Fabrics - Manufacturers <b>Status: Inactive</b> Positional Accuracy: Automatically positioned to the address	A19SE (NE)	878	-	443033 294436
238	<b>Contemporary Trade Directory Entries</b> Name: Davenport Knitwear Ltd Location: John Street, Hinckley, Leicestershire, LE10 1UZ Classification: Knitwear Manufacturers & Wholesalers <b>Status: Inactive</b> Positional Accuracy: Automatically positioned to the address	A19SE (NE)	878	-	443033 294436
238	<b>Contemporary Trade Directory Entries</b> Name: Hinckley Printing Services Location: 5, Mill View, Hinckley, Leicestershire, LE10 1XD Classification: Printers <b>Status: Active</b> Positional Accuracy: Automatically positioned to the address	A19SE (NE)	878	-	443033 294436
238	<b>Contemporary Trade Directory Entries</b> Name: Xspec Motorsport & Consultancy Location: Mill View, Hinckley, Leicestershire, LE10 1XD Classification: Garage Services <b>Status: Inactive</b> Positional Accuracy: Manually positioned to the road within the address or location	A19SE (NE)	882	-	443058 294416
239	<b>Contemporary Trade Directory Entries</b> Name: Etyres - Britannia Tyres (Hinckley) Location: FLAT 2, THE LIMES, DERBY ROAD, HINCKLEY, LE10 1QF Classification: Tyre Dealers <b>Status: Active</b> Positional Accuracy: Automatically positioned to the address	A19NW (NE)	894	-	442938 294535



Map ID	Details	Quadrant Reference (Compass Direction)	Estimated Distance From Site	Contact	NGR
240	<b>Contemporary Trade Directory Entries</b> Name: Nelson Burgess Ltd Location: Brookfield Rd, Hinckley, Leicestershire, LE10 2LN Classification: Engineers - General <b>Status:</b> Inactive Positional Accuracy: Manually positioned to the road within the address or location	A8SW (S)	896	-	442157 292848
241	<b>Contemporary Trade Directory Entries</b> Name: K L S Groundcare Machinery Ltd Location: 6, King Richard Road, Hinckley, LE10 0HL Classification: Lawnmowers & Garden Machinery - Sales & Service <b>Status:</b> Active Positional Accuracy: Automatically positioned to the address	A18NW (N)	907	-	442061 294705
242	<b>Contemporary Trade Directory Entries</b> Name: Pinetree Location: 57A Southfield Rd, Hinckley, Leicestershire, LE10 1UB Classification: Furniture Manufacturers - Home & Office <b>Status:</b> Inactive Positional Accuracy: Manually positioned to the road within the address or location	A14SE (E)	918	-	443290 293516
243	<b>Contemporary Trade Directory Entries</b> Name: Manchester Hosiery Ltd Location: Queens Road, Hinckley, Leicestershire, LE10 1EE Classification: Lingerie & Hosiery Manufacturers & Wholesalers <b>Status:</b> Inactive Positional Accuracy: Automatically positioned to the address	A14SE (E)	921	-	443313 293583
243	<b>Contemporary Trade Directory Entries</b> Name: A & C Cleaning Location: 16, Southfield Road, Hinckley, Leicestershire, LE10 1UB Classification: Carpet, Curtain & Upholstery Cleaners <b>Status:</b> Inactive Positional Accuracy: Automatically positioned to the address	A14SE (E)	922	-	443302 293538
243	<b>Contemporary Trade Directory Entries</b> Name: P C Precision Location: Unit 2b Southfield Rd, Hinckley, Leicestershire, LE10 1UB Classification: Precision Engineers <b>Status:</b> Inactive Positional Accuracy: Manually positioned to the road within the address or location	A14SE (E)	944	-	443324 293536
243	<b>Contemporary Trade Directory Entries</b> Name: Marcol T & J Location: Unit 2b Southfield Rd, Hinckley, Leicestershire, LE10 1UB Classification: Clothing & Fabrics - Manufacturers <b>Status:</b> Inactive Positional Accuracy: Manually positioned to the road within the address or location	A14SE (E)	946	-	443327 293539
244	<b>Contemporary Trade Directory Entries</b> Name: Alwins Location: 34, King Richard Road, Hinckley, Leicestershire, LE10 0HL Classification: Carpet, Curtain & Upholstery Cleaners <b>Status:</b> Inactive Positional Accuracy: Automatically positioned to the address	A18NW (N)	923	-	442201 294752
245	<b>Contemporary Trade Directory Entries</b> Name: Sew Unique Location: Sew Unique Ltd, Highfield Works, John Street, Hinckley, LE10 1UY Classification: Leisure & Sportswear Manufacturers & Wholesalers <b>Status:</b> Inactive Positional Accuracy: Automatically positioned to the address	A19NE (NE)	950	-	443092 294478
246	<b>Contemporary Trade Directory Entries</b> Name: Boiler Care Location: 53, John Street, Hinckley, Leicestershire, LE10 1UX Classification: Boilers - Servicing, Replacements & Repairs <b>Status:</b> Inactive Positional Accuracy: Automatically positioned to the address	A19SE (NE)	990	-	443186 294434
247	<b>Contemporary Trade Directory Entries</b> Name: Burbage Roofing Ltd Location: 136, Hollycroft, HINCKLEY, Leicestershire, LE10 0HQ Classification: Fascias and Soffits <b>Status:</b> Inactive Positional Accuracy: Automatically positioned to the address	A17NE (N)	995	-	441958 294762
248	<b>Contemporary Trade Directory Entries</b> Name: Environment & Power Systems Technology Location: 2, Willowdale, Hinckley, Leicestershire, LE10 0NZ Classification: Power Transmission Equipment <b>Status:</b> Inactive Positional Accuracy: Automatically positioned to the address	A11SE (W)	1000	-	441337 293467

Map ID	Details	Quadrant Reference (Compass Direction)	Estimated Distance From Site	Contact	NGR
249	<b>Fuel Station Entries</b> Name: Tesco Hinckley Automat Location: 11, Hawley Road , , Hinckley, Leicestershire, LE10 0PR Brand: Tesco Premises Type: Hypermarket <b>Status: Open</b> Positional Accuracy: Manually positioned to the address or location	A8NE (SE)	519	-	442609 293285
250	<b>Fuel Station Entries</b> Name: Leicester Road Service Station Location: 2a, Leicester Road , , Hinckley, Leicestershire, LE10 1LS Brand: Obsolete Premises Type: Not Applicable <b>Status: Obsolete</b> Positional Accuracy: Manually positioned to the address or location	A19SW (NE)	716	-	442987 294243
251	<b>Fuel Station Entries</b> Name: Mfg Bond Street Location: 68, Upper Bond Street , , Hinckley, Leicestershire, LE10 1RJ Brand: Esso Premises Type: Petrol Station <b>Status: Open</b> Positional Accuracy: Manually positioned to the address or location	A19NW (NE)	733	-	442709 294480
252	<b>Fuel Station Entries</b> Name: Ashby And Mann Ltd Location: 96-104, Upper Bond Street , , Hinckley, Leicestershire, LE10 1RL Brand: Obsolete Premises Type: Not Applicable <b>Status: Obsolete</b> Positional Accuracy: Automatically positioned to the address	A19NW (NE)	822	-	442772 294550
253	<b>Points of Interest - Commercial Services</b> Name: East Green Garage Location: 55 Coventry Road, Hinckley, LE10 0JR Category: Repair and Servicing Class Code: Vehicle Repair, Testing and Servicing Positional Accuracy: Positioned to address or location	A13SW (SW)	22	10	442291 293740
253	<b>Points of Interest - Commercial Services</b> Name: Hand Car Wash Location: 55 Coventry Road, Hinckley, LE10 0JR Category: Personal, Consumer and other Services Class Code: Vehicle Cleaning Services Positional Accuracy: Positioned to address or location	A13SW (SW)	22	10	442291 293740
253	<b>Points of Interest - Commercial Services</b> Name: East Green Garage Location: 55 Coventry Road, Hinckley, LE10 0JR Category: Repair and Servicing Class Code: Vehicle Repair, Testing and Servicing Positional Accuracy: Positioned to address or location	A13SW (SW)	26	10	442294 293731
254	<b>Points of Interest - Commercial Services</b> Name: Complete Automobile Repair Service Location: 91 Trinity Lane, Hinckley, LE10 0BL Category: Repair and Servicing Class Code: Vehicle Repair, Testing and Servicing Positional Accuracy: Positioned to address or location	A13NE (NE)	56	10	442467 293836
254	<b>Points of Interest - Commercial Services</b> Name: c.a.r.s Location: 6 Blockleys Yard, Hinckley, LE10 0AG Category: Repair and Servicing Class Code: Vehicle Repair, Testing and Servicing Positional Accuracy: Positioned to address or location	A13NE (NE)	94	10	442496 293862
255	<b>Points of Interest - Commercial Services</b> Name: Car Interior Trimmers & Upholsterers Location: 73 Rugby Road, Hinckley, LE10 0QA Category: Repair and Servicing Class Code: Vehicle Repair, Testing and Servicing Positional Accuracy: Positioned to address or location	A13SW (S)	109	10	442326 293618
255	<b>Points of Interest - Commercial Services</b> Name: Car Interior Trimmers & Upholsterers Location: 73 Rugby Road, Hinckley, LE10 0QA Category: Repair and Servicing Class Code: Vehicle Repair, Testing and Servicing Positional Accuracy: Positioned to address or location	A13SW (S)	109	10	442326 293618

Map ID	Details	Quadrant Reference (Compass Direction)	Estimated Distance From Site	Contact	NGR
256	<b>Points of Interest - Commercial Services</b> Name: Kwik-Fit (GB) Limited Location: Lancaster Road, Hinckley, LE10 0AW Category: Repair and Servicing Class Code: Vehicle Repair, Testing and Servicing Positional Accuracy: Positioned to address or location	A13SE (E)	129	10	442544 293773
256	<b>Points of Interest - Commercial Services</b> Name: Kwik-Fit (GB) Limited Location: Lancaster Road, Hinckley, LE10 0AW Category: Repair and Servicing Class Code: Vehicle Repair, Testing and Servicing Positional Accuracy: Positioned to address or location	A13SE (E)	136	10	442540 293745
257	<b>Points of Interest - Commercial Services</b> Name: All Makes Garage Midlands Location: Brunel House, Brunel Road, Hinckley, LE10 0AA Category: Repair and Servicing Class Code: Vehicle Repair, Testing and Servicing Positional Accuracy: Positioned to address or location	A13SE (SE)	225	10	442561 293608
257	<b>Points of Interest - Commercial Services</b> Name: Amg Location: Brunel Road, Hinckley, LE10 0AA Category: Repair and Servicing Class Code: Vehicle Repair, Testing and Servicing Positional Accuracy: Positioned to address or location	A13SE (SE)	241	10	442533 293561
258	<b>Points of Interest - Commercial Services</b> Name: Drayton Croft Motorcycles Location: 14-20 Stockwell Head, Hinckley, LE10 1RE Category: Repair and Servicing Class Code: Vehicle Repair, Testing and Servicing Positional Accuracy: Positioned to address or location	A13NE (NE)	325	10	442631 294055
259	<b>Points of Interest - Commercial Services</b> Name: M P Marston Location: Unit 5, Willowbank Road, Hinckley, LE10 0QP Category: Construction Services Class Code: Metalworkers Including Blacksmiths Positional Accuracy: Positioned to address or location	A8NE (S)	339	10	442380 293390
260	<b>Points of Interest - Commercial Services</b> Name: Aaron Spencer Transport Location: 19 Merevale Avenue, Hinckley, LE10 0PX Category: Transport, Storage and Delivery Class Code: Distribution and Haulage Positional Accuracy: Positioned to address or location	A8NW (SW)	383	10	442087 293435
261	<b>Points of Interest - Commercial Services</b> Name: Hinckley & Bosworth Borough Council - Environmental Health Location: Hinckley Hub, Rugby Road, Hinckley, LE10 0FR Category: Recycling Services Class Code: Recycling, Reclamation and Disposal Positional Accuracy: Positioned to address or location	A8NE (S)	432	10	442412 293301
262	<b>Points of Interest - Commercial Services</b> Name: D M Vehicle Deliveries Location: Unit 1 Carr House, Hawley Road, Hinckley, LE10 0PR Category: Transport, Storage and Delivery Class Code: Distribution and Haulage Positional Accuracy: Positioned to address or location	A8NE (S)	454	10	442526 293314
262	<b>Points of Interest - Commercial Services</b> Name: Independent Freight Solutions Location: Dennis House 4, Hawley Road, Hinckley, LE10 0PR Category: Transport, Storage and Delivery Class Code: Distribution and Haulage Positional Accuracy: Positioned to address or location	A8NE (SE)	466	10	442587 293332
263	<b>Points of Interest - Commercial Services</b> Name: IMO - arc Clean Car Centres Location: Hawley Road, Hinckley, LE10 0PR Category: Personal, Consumer and other Services Class Code: Vehicle Cleaning Services Positional Accuracy: Positioned to address or location	A8NE (S)	505	10	442479 293243
263	<b>Points of Interest - Commercial Services</b> Name: IMO - arc Clean Car Centres Location: Hawley Road, Hinckley, LE10 0PR Category: Personal, Consumer and other Services Class Code: Vehicle Cleaning Services Positional Accuracy: Positioned to address or location	A8NE (S)	534	10	442419 293199



Map ID	Details	Quadrant Reference (Compass Direction)	Estimated Distance From Site	Contact	NGR
264	<b>Points of Interest - Commercial Services</b> Name: Glasweld Systems Hinckley Location: 9 Bute Close, Hinckley, LE10 0SJ Category: Repair and Servicing Class Code: Vehicle Repair, Testing and Servicing Positional Accuracy: Positioned to address or location	A18SW (N)	507	10	442151 294313
264	<b>Points of Interest - Commercial Services</b> Name: Glasweld Systems Hinckley Location: 9 Bute Close, Hinckley, LE10 0SJ Category: Repair and Servicing Class Code: Vehicle Repair, Testing and Servicing Positional Accuracy: Positioned to address or location	A18SW (N)	507	10	442151 294313
265	<b>Points of Interest - Commercial Services</b> Name: B P C Transport Location: 8 Rosemary Way, Hinckley, LE10 0LN Category: Transport, Storage and Delivery Class Code: Distribution and Haulage Positional Accuracy: Positioned to address or location	A7NE (SW)	576	10	441847 293402
266	<b>Points of Interest - Commercial Services</b> Name: Brookfield Accident Repair Centre Location: Brookfield Road, Burbage, Hinckley, LE10 2LL Category: Repair and Servicing Class Code: Vehicle Repair, Testing and Servicing Positional Accuracy: Positioned to address or location	A8NE (S)	607	10	442360 293120
266	<b>Points of Interest - Commercial Services</b> Name: Brookfield Classics Ltd Location: Brookfield Road, Burbage, Hinckley, LE10 2LL Category: Repair and Servicing Class Code: Vehicle Repair, Testing and Servicing Positional Accuracy: Positioned to address or location	A8NE (S)	607	10	442360 293120
266	<b>Points of Interest - Commercial Services</b> Name: Reid Speed UK Ltd Location: Unit 5, Brookfield Road, Burbage, Hinckley, LE10 2LL Category: Repair and Servicing Class Code: Vehicle Repair, Testing and Servicing Positional Accuracy: Positioned to address or location	A8NE (S)	612	10	442370 293115
266	<b>Points of Interest - Commercial Services</b> Name: Brookfield Classics Location: Brookfield Road, Burbage, Hinckley, LE10 2LL Category: Repair and Servicing Class Code: Vehicle Repair, Testing and Servicing Positional Accuracy: Positioned to address or location	A8NW (S)	617	10	442353 293110
266	<b>Points of Interest - Commercial Services</b> Name: Brookfield Road Garage Location: Unit 1, Brookfield Road, Burbage, Hinckley, LE10 2LL Category: Repair and Servicing Class Code: Vehicle Repair, Testing and Servicing Positional Accuracy: Positioned to address or location	A8SW (S)	632	10	442339 293094
267	<b>Points of Interest - Commercial Services</b> Name: B K Sheet Metal Location: Unit 56 Sparkenhoe Business Centre, Southfield Road, Hinckley, LE10 1UB Category: Construction Services Class Code: Metalworkers Including Blacksmiths Positional Accuracy: Positioned to address or location	A9NW (SE)	629	10	442881 293361
267	<b>Points of Interest - Commercial Services</b> Name: B K Sheet Metal Location: Southfield Road, Hinckley, LE10 1UB Category: Construction Services Class Code: Metalworkers Including Blacksmiths Positional Accuracy: Positioned to address or location	A9NW (SE)	652	10	442914 293366
268	<b>Points of Interest - Commercial Services</b> Name: R E Crane Location: Factory Road, Hinckley, LE10 0DR Category: Repair and Servicing Class Code: Vehicle Repair, Testing and Servicing Positional Accuracy: Positioned to address or location	A18SE (N)	640	10	442567 294433
269	<b>Points of Interest - Commercial Services</b> Name: Chipsaway Location: 55 Thornycroft Road, Hinckley, LE10 1BG Category: Repair and Servicing Class Code: Vehicle Repair, Testing and Servicing Positional Accuracy: Positioned to address or location	A14SE (E)	655	10	443073 293768

Map ID	Details	Quadrant Reference (Compass Direction)	Estimated Distance From Site	Contact	NGR
270	<b>Points of Interest - Commercial Services</b> Name: Welland Motors Hinckley Ltd Location: 17 Alma Road, Hinckley, LE10 1PN Category: Repair and Servicing Class Code: Vehicle Repair, Testing and Servicing Positional Accuracy: Positioned to address or location	A19SW (NE)	708	10	442871 294353
270	<b>Points of Interest - Commercial Services</b> Name: Colin Blower Garages Ltd Location: 17 Alma Road, Hinckley, LE10 1PN Category: Repair and Servicing Class Code: Vehicle Repair, Testing and Servicing Positional Accuracy: Positioned to address or location	A19SW (NE)	711	10	442870 294357
270	<b>Points of Interest - Commercial Services</b> Name: Colin Blower Garages Ltd Location: 17 Alma Road, Hinckley, LE10 1PN Category: Repair and Servicing Class Code: Vehicle Repair, Testing and Servicing Positional Accuracy: Positioned to address or location	A19SW (NE)	711	10	442870 294357
271	<b>Points of Interest - Commercial Services</b> Name: R E Crane Bodywork Ltd Location: 94 Factory Road, Hinckley, LE10 0DR Category: Repair and Servicing Class Code: Vehicle Repair, Testing and Servicing Positional Accuracy: Positioned to address or location	A18NE (NE)	710	10	442658 294476
271	<b>Points of Interest - Commercial Services</b> Name: Mfg Bond Street Location: 68 Upper Bond Street, Hinckley, LE10 1RJ Category: Personal, Consumer and other Services Class Code: Vehicle Cleaning Services Positional Accuracy: Positioned to address or location	A19NW (NE)	733	10	442709 294480
271	<b>Points of Interest - Commercial Services</b> Name: Car Wash Location: 68 Upper Bond Street, Hinckley, LE10 1RJ Category: Personal, Consumer and other Services Class Code: Vehicle Cleaning Services Positional Accuracy: Positioned to address or location	A19NW (NE)	733	10	442709 294480
272	<b>Points of Interest - Commercial Services</b> Name: Britannia Tyres Location: 4 Derby Road, Hinckley, LE10 1QF Category: Repair and Servicing Class Code: Vehicle Repair, Testing and Servicing Positional Accuracy: Positioned to address or location	A19SW (NE)	711	10	442964 294264
272	<b>Points of Interest - Commercial Services</b> Name: Hiq Tyre Services Location: 2 Derby Road, Hinckley, LE10 1QF Category: Repair and Servicing Class Code: Vehicle Repair, Testing and Servicing Positional Accuracy: Positioned to address or location	A19SW (NE)	711	10	442969 294258
273	<b>Points of Interest - Commercial Services</b> Name: Craythorne Haulage Location: 32 Clifton Court, Hinckley, LE10 0XQ Category: Transport, Storage and Delivery Class Code: Distribution and Haulage Positional Accuracy: Positioned to address or location	A17SE (NW)	718	10	441688 294187
274	<b>Points of Interest - Commercial Services</b> Name: All Cars Repaired Ltd Location: 2-4 Queens Road, Hinckley, LE10 1EF Category: Repair and Servicing Class Code: Vehicle Repair, Testing and Servicing Positional Accuracy: Positioned to address or location	A14NE (E)	724	10	443143 293837
274	<b>Points of Interest - Commercial Services</b> Name: All Cars Repaired Ltd Location: 2-4 Queens Road, Hinckley, LE10 1EF Category: Repair and Servicing Class Code: Vehicle Repair, Testing and Servicing Positional Accuracy: Positioned to address or location	A14NE (E)	724	10	443143 293837
274	<b>Points of Interest - Commercial Services</b> Name: Parkview Garage Location: Queens Road, Hinckley, LE10 1EF Category: Repair and Servicing Class Code: Vehicle Repair, Testing and Servicing Positional Accuracy: Positioned to address or location	A14NE (E)	736	10	443155 293834

Map ID	Details	Quadrant Reference (Compass Direction)	Estimated Distance From Site	Contact	NGR
275	<b>Points of Interest - Commercial Services</b> Name: Rollcage Repair Specialists Ltd Location: 68 Princess Road, Hinckley, LE10 1EB Category: Transport, Storage and Delivery Class Code: Distribution and Haulage Positional Accuracy: Positioned to address or location	A14SE (E)	763	10	443153 293598
276	<b>Points of Interest - Commercial Services</b> Name: Bond Street Garage Location: 82 Upper Bond Street, Hinckley, LE10 1RL Category: Repair and Servicing Class Code: Vehicle Repair, Testing and Servicing Positional Accuracy: Positioned to address or location	A19NW (NE)	773	10	442733 294514
276	<b>Points of Interest - Commercial Services</b> Name: Autolect Ltd Location: 70 Druid Street, Hinckley, LE10 1QQ Category: Repair and Servicing Class Code: Vehicle Repair, Testing and Servicing Positional Accuracy: Positioned to address or location	A19NW (NE)	782	10	442798 294491
276	<b>Points of Interest - Commercial Services</b> Name: Terry Taylor Garages Ltd Location: 70 Druid Street, Hinckley, LE10 1QQ Category: Repair and Servicing Class Code: Vehicle Repair, Testing and Servicing Positional Accuracy: Positioned to address or location	A19NW (NE)	782	10	442798 294491
276	<b>Points of Interest - Commercial Services</b> Name: Autolect Ltd Location: 70 Druid Street, Hinckley, LE10 1QQ Category: Repair and Servicing Class Code: Vehicle Repair, Testing and Servicing Positional Accuracy: Positioned to address or location	A19NW (NE)	783	10	442803 294490
276	<b>Points of Interest - Commercial Services</b> Name: Terry Taylor Location: 70 Druid Street, Hinckley, LE10 1QQ Category: Repair and Servicing Class Code: Vehicle Repair, Testing and Servicing Positional Accuracy: Positioned to address or location	A19NW (NE)	783	10	442803 294490
276	<b>Points of Interest - Commercial Services</b> Name: Ashby & Mann Location: 94-106 Upper Bond Street, Hinckley, LE10 1RL Category: Repair and Servicing Class Code: Vehicle Repair, Testing and Servicing Positional Accuracy: Positioned to address or location	A19NW (NE)	816	10	442764 294547
277	<b>Points of Interest - Commercial Services</b> Name: D P F Clean Team Location: Unit 2, Mill View, Hinckley, LE10 1XD Category: Repair and Servicing Class Code: Vehicle Repair, Testing and Servicing Positional Accuracy: Positioned to address or location	A19SE (NE)	815	10	443046 294328
277	<b>Points of Interest - Commercial Services</b> Name: Isons Auto Services Location: Mill View, Hinckley, LE10 1XD Category: Repair and Servicing Class Code: Vehicle Repair, Testing and Servicing Positional Accuracy: Positioned to address or location	A19SE (NE)	822	10	443046 294340
277	<b>Points of Interest - Commercial Services</b> Name: Used Motor Parts Location: Dpf Clean Limited, Mill View, Hinckley, LE10 1XD Category: Recycling Services Class Code: Scrap Metal Merchants Positional Accuracy: Positioned to address or location	A19SE (NE)	822	10	443046 294340
277	<b>Points of Interest - Commercial Services</b> Name: Vauxbox Location: Mill View, Hinckley, LE10 1XD Category: Repair and Servicing Class Code: Vehicle Repair, Testing and Servicing Positional Accuracy: Positioned to address or location	A19SE (NE)	832	10	443068 294329
277	<b>Points of Interest - Commercial Services</b> Name: D P F UK Com Location: Mill View, Hinckley, LE10 1XD Category: Repair and Servicing Class Code: Vehicle Repair, Testing and Servicing Positional Accuracy: Positioned to address or location	A19SE (NE)	832	10	443068 294329



Map ID	Details	Quadrant Reference (Compass Direction)	Estimated Distance From Site	Contact	NGR
278	<b>Points of Interest - Commercial Services</b> Name: Shaun's Mobile Car Valeting Location: 36 Trent Road, Hinckley, LE10 0XX Category: Personal, Consumer and other Services Class Code: Vehicle Cleaning Services Positional Accuracy: Positioned to address or location	A12SW (W)	877	10	441419 293657
279	<b>Points of Interest - Commercial Services</b> Name: Clean A Car Location: 162 Strathmore Road, Hinckley, LE10 0LS Category: Personal, Consumer and other Services Class Code: Vehicle Cleaning Services Positional Accuracy: Positioned to address or location	A7SW (SW)	986	10	441620 293047
279	<b>Points of Interest - Commercial Services</b> Name: Clean a Car Location: 162 Strathmore Road, Hinckley, LE10 0LS Category: Personal, Consumer and other Services Class Code: Vehicle Cleaning Services Positional Accuracy: Positioned to address or location	A7SW (SW)	986	10	441620 293047
280	<b>Points of Interest - Education and Health</b> Name: Hinckley & District Hospital Location: Mount Road, Hinckley, LE10 1AG Category: Health Practitioners and Establishments Class Code: Hospitals Positional Accuracy: Positioned to address or location	A14SW (E)	523	10	442941 293759
280	<b>Points of Interest - Education and Health</b> Name: Hinckley & District Hospital Location: Mount Road, Hinckley, LE10 1AG Category: Health Practitioners and Establishments Class Code: Hospitals Positional Accuracy: Positioned to address or location	A14SW (E)	530	10	442944 293731
280	<b>Points of Interest - Education and Health</b> Name: Hinckley and District Hospital Location: And Health Centre, Hill Street, Hinckley, Leicestershire, LE10 1DS Category: Health Practitioners and Establishments Class Code: Hospitals Positional Accuracy: Positioned to address or location	A14SW (E)	536	10	442950 293733
281	<b>Points of Interest - Manufacturing and Production</b> Name: Works Location: Not Supplied Category: Industrial Features Class Code: Unspecified Works Or Factories Positional Accuracy: Positioned to an adjacent address or location	A13NE (E)	31	10	442442 293784
281	<b>Points of Interest - Manufacturing and Production</b> Name: Works Location: LE10 Category: Industrial Features Class Code: Unspecified Works Or Factories Positional Accuracy: Positioned to an adjacent address or location	A13NE (E)	31	10	442442 293784
281	<b>Points of Interest - Manufacturing and Production</b> Name: Factory Location: LE10 Category: Industrial Features Class Code: Unspecified Works Or Factories Positional Accuracy: Positioned to address or location	A13NE (NE)	50	10	442416 293861
281	<b>Points of Interest - Manufacturing and Production</b> Name: Factory Location: Not Supplied Category: Industrial Features Class Code: Unspecified Works Or Factories Positional Accuracy: Positioned to an adjacent address or location	A13NE (NE)	52	10	442416 293863
281	<b>Points of Interest - Manufacturing and Production</b> Name: Factory Location: LE10 Category: Industrial Features Class Code: Unspecified Works Or Factories Positional Accuracy: Positioned to an adjacent address or location	A13NE (NE)	98	10	442483 293882
281	<b>Points of Interest - Manufacturing and Production</b> Name: Factory Location: LE10 Category: Industrial Features Class Code: Unspecified Works Or Factories Positional Accuracy: Positioned to address or location	A13NE (NE)	101	10	442480 293888

Map ID	Details	Quadrant Reference (Compass Direction)	Estimated Distance From Site	Contact	NGR
281	<b>Points of Interest - Manufacturing and Production</b> Name: Factory Location: Not Supplied Category: Industrial Features Class Code: Unspecified Works Or Factories Positional Accuracy: Positioned to an adjacent address or location	A13NE (NE)	133	10	442431 293943
281	<b>Points of Interest - Manufacturing and Production</b> Name: Factory Location: LE10 Category: Industrial Features Class Code: Unspecified Works Or Factories Positional Accuracy: Positioned to address or location	A13NE (NE)	135	10	442431 293946
282	<b>Points of Interest - Manufacturing and Production</b> Name: Factory Location: Not Supplied Category: Industrial Features Class Code: Unspecified Works Or Factories Positional Accuracy: Positioned to an adjacent address or location	A13NW (NW)	36	10	442278 293843
283	<b>Points of Interest - Manufacturing and Production</b> Name: Factory Location: LE10 Category: Industrial Features Class Code: Unspecified Works Or Factories Positional Accuracy: Positioned to address or location	A13SW (W)	50	10	442243 293751
283	<b>Points of Interest - Manufacturing and Production</b> Name: Factory Location: Not Supplied Category: Industrial Features Class Code: Unspecified Works Or Factories Positional Accuracy: Positioned to an adjacent address or location	A13SW (W)	54	10	442240 293749
284	<b>Points of Interest - Manufacturing and Production</b> Name: Factory Location: Not Supplied Category: Industrial Features Class Code: Unspecified Works Or Factories Positional Accuracy: Positioned to an adjacent address or location	A13NE (NE)	109	10	442503 293877
285	<b>Points of Interest - Manufacturing and Production</b> Name: Factory Location: LE10 Category: Industrial Features Class Code: Unspecified Works Or Factories Positional Accuracy: Positioned to address or location	A13SE (S)	148	10	442383 293586
285	<b>Points of Interest - Manufacturing and Production</b> Name: Factory Location: Not Supplied Category: Industrial Features Class Code: Unspecified Works Or Factories Positional Accuracy: Positioned to an adjacent address or location	A13SE (S)	152	10	442390 293585
286	<b>Points of Interest - Manufacturing and Production</b> Name: Works Location: Not Supplied Category: Industrial Features Class Code: Unspecified Works Or Factories Positional Accuracy: Positioned to an adjacent address or location	A13NE (N)	149	10	442423 293963
286	<b>Points of Interest - Manufacturing and Production</b> Name: Factory Location: Not Supplied Category: Industrial Features Class Code: Unspecified Works Or Factories Positional Accuracy: Positioned to an adjacent address or location	A13NE (N)	181	10	442397 294006
286	<b>Points of Interest - Manufacturing and Production</b> Name: Mill Hill Business Centre Location: 5 Mill Hill Road, Hinckley, Leicestershire, LE10 0AX Category: Industrial Features Class Code: Business Parks and Industrial Estates Positional Accuracy: Positioned to address or location	A13NE (N)	183	10	442417 294001
287	<b>Points of Interest - Manufacturing and Production</b> Name: Tank Location: LE10 Category: Industrial Features Class Code: Tanks (Generic) Positional Accuracy: Positioned to an adjacent address or location	A13SW (SW)	154	10	442163 293684

Map ID	Details	Quadrant Reference (Compass Direction)	Estimated Distance From Site	Contact	NGR
288	<b>Points of Interest - Manufacturing and Production</b> Name: Tank Location: LE10 Category: Industrial Features Class Code: Tanks (Generic) Positional Accuracy: Positioned to an adjacent address or location	A13SW (SW)	215	10	442097 293674
288	<b>Points of Interest - Manufacturing and Production</b> Name: Works Location: Not Supplied Category: Industrial Features Class Code: Unspecified Works Or Factories Positional Accuracy: Positioned to an adjacent address or location	A13SW (SW)	261	10	442053 293660
289	<b>Points of Interest - Manufacturing and Production</b> Name: Factory Location: Not Supplied Category: Industrial Features Class Code: Unspecified Works Or Factories Positional Accuracy: Positioned to an adjacent address or location	A13SE (SE)	220	10	442558 293612
289	<b>Points of Interest - Manufacturing and Production</b> Name: Factory Location: LE10 Category: Industrial Features Class Code: Unspecified Works Or Factories Positional Accuracy: Positioned to address or location	A13SE (SE)	224	10	442559 293607
289	<b>Points of Interest - Manufacturing and Production</b> Name: Works Location: Not Supplied Category: Industrial Features Class Code: Unspecified Works Or Factories Positional Accuracy: Positioned to an adjacent address or location	A13SE (SE)	233	10	442607 293665
289	<b>Points of Interest - Manufacturing and Production</b> Name: Works Location: LE10 Category: Industrial Features Class Code: Unspecified Works Or Factories Positional Accuracy: Positioned to an adjacent address or location	A13SE (SE)	233	10	442607 293665
289	<b>Points of Interest - Manufacturing and Production</b> Name: Factory Location: Not Supplied Category: Industrial Features Class Code: Unspecified Works Or Factories Positional Accuracy: Positioned to an adjacent address or location	A13SE (SE)	241	10	442603 293641
289	<b>Points of Interest - Manufacturing and Production</b> Name: Factory Location: LE10 Category: Industrial Features Class Code: Unspecified Works Or Factories Positional Accuracy: Positioned to address or location	A13SE (SE)	244	10	442608 293644
290	<b>Points of Interest - Manufacturing and Production</b> Name: Works Location: LE10 Category: Industrial Features Class Code: Unspecified Works Or Factories Positional Accuracy: Positioned to an adjacent address or location	A13SE (SE)	224	10	442469 293544
290	<b>Points of Interest - Manufacturing and Production</b> Name: Works Location: Not Supplied Category: Industrial Features Class Code: Unspecified Works Or Factories Positional Accuracy: Positioned to an adjacent address or location	A13SE (SE)	225	10	442473 293545
291	<b>Points of Interest - Manufacturing and Production</b> Name: Works Location: Not Supplied Category: Industrial Features Class Code: Unspecified Works Or Factories Positional Accuracy: Positioned to an adjacent address or location	A13NE (NE)	273	10	442515 294063
291	<b>Points of Interest - Manufacturing and Production</b> Name: Atkins Building Location: Atkins Building, Lower Bond Street, Hinckley, LE10 1QU Category: Industrial Features Class Code: Business Parks and Industrial Estates Positional Accuracy: Positioned to address or location	A13NE (NE)	331	10	442587 294092



Map ID	Details	Quadrant Reference (Compass Direction)	Estimated Distance From Site	Contact	NGR
292	<b>Points of Interest - Manufacturing and Production</b> Name: Works Location: Not Supplied Category: Industrial Features Class Code: Unspecified Works Or Factories Positional Accuracy: Positioned to an adjacent address or location	A12SE (W)	312	10	441978 293748
293	<b>Points of Interest - Manufacturing and Production</b> Name: Works Location: Not Supplied Category: Industrial Features Class Code: Unspecified Works Or Factories Positional Accuracy: Positioned to an adjacent address or location	A18SE (N)	314	10	442421 294138
294	<b>Points of Interest - Manufacturing and Production</b> Name: Works Location: Not Supplied Category: Industrial Features Class Code: Unspecified Works Or Factories Positional Accuracy: Positioned to an adjacent address or location	A12SE (SW)	358	10	441964 293622
294	<b>Points of Interest - Manufacturing and Production</b> Name: Works Location: LE10 Category: Industrial Features Class Code: Unspecified Works Or Factories Positional Accuracy: Positioned to an adjacent address or location	A12SE (SW)	358	10	441964 293622
295	<b>Points of Interest - Manufacturing and Production</b> Name: Works Location: Not Supplied Category: Industrial Features Class Code: Unspecified Works Or Factories Positional Accuracy: Positioned to an adjacent address or location	A8NE (SE)	406	10	442526 293368
295	<b>Points of Interest - Manufacturing and Production</b> Name: Works Location: LE10 Category: Industrial Features Class Code: Unspecified Works Or Factories Positional Accuracy: Positioned to an adjacent address or location	A8NE (SE)	406	10	442526 293368
296	<b>Points of Interest - Manufacturing and Production</b> Name: Factory Location: LE10 Category: Industrial Features Class Code: Unspecified Works Or Factories Positional Accuracy: Positioned to address or location	A8NE (SE)	451	10	442562 293336
296	<b>Points of Interest - Manufacturing and Production</b> Name: Industrial Units Location: LE10 Category: Industrial Features Class Code: Business Parks and Industrial Estates Positional Accuracy: Positioned to an adjacent address or location	A8NE (SE)	457	10	442603 293352
296	<b>Points of Interest - Manufacturing and Production</b> Name: Industrial Units Location: LE10 Category: Industrial Features Class Code: Business Parks and Industrial Estates Positional Accuracy: Positioned to an adjacent address or location	A8NE (SE)	461	10	442615 293354
297	<b>Points of Interest - Manufacturing and Production</b> Name: Works Location: Not Supplied Category: Industrial Features Class Code: Unspecified Works Or Factories Positional Accuracy: Positioned to an adjacent address or location	A14NW (NE)	471	10	442823 294051
297	<b>Points of Interest - Manufacturing and Production</b> Name: Works Location: LE10 Category: Industrial Features Class Code: Unspecified Works Or Factories Positional Accuracy: Positioned to an adjacent address or location	A14NW (NE)	471	10	442823 294051
298	<b>Points of Interest - Manufacturing and Production</b> Name: Factory Location: LE10 Category: Industrial Features Class Code: Unspecified Works Or Factories Positional Accuracy: Positioned to an adjacent address or location	A18SE (N)	489	10	442490 294299

Map ID	Details	Quadrant Reference (Compass Direction)	Estimated Distance From Site	Contact	NGR
299	<b>Points of Interest - Manufacturing and Production</b> Name: Works Location: Not Supplied Category: Industrial Features Class Code: Unspecified Works Or Factories Positional Accuracy: Positioned to an adjacent address or location	A8NE (S)	494	10	442511 293265
300	<b>Points of Interest - Manufacturing and Production</b> Name: Factory Location: Not Supplied Category: Industrial Features Class Code: Unspecified Works Or Factories Positional Accuracy: Positioned to an adjacent address or location	A18SE (NE)	502	10	442613 294270
301	<b>Points of Interest - Manufacturing and Production</b> Name: The Factory Location: LE10 Category: Industrial Features Class Code: Unspecified Works Or Factories Positional Accuracy: Positioned to an adjacent address or location	A19SW (NE)	517	10	442743 294211
301	<b>Points of Interest - Manufacturing and Production</b> Name: Factory Location: Not Supplied Category: Industrial Features Class Code: Unspecified Works Or Factories Positional Accuracy: Positioned to an adjacent address or location	A19SW (NE)	524	10	442749 294214
301	<b>Points of Interest - Manufacturing and Production</b> Name: Factory Location: LE10 Category: Industrial Features Class Code: Unspecified Works Or Factories Positional Accuracy: Positioned to address or location	A19SW (NE)	525	10	442749 294216
301	<b>Points of Interest - Manufacturing and Production</b> Name: Factory Location: Not Supplied Category: Industrial Features Class Code: Unspecified Works Or Factories Positional Accuracy: Positioned to an adjacent address or location	A19SW (NE)	528	10	442810 294162
301	<b>Points of Interest - Manufacturing and Production</b> Name: Factory Location: LE10 Category: Industrial Features Class Code: Unspecified Works Or Factories Positional Accuracy: Positioned to an adjacent address or location	A19SW (NE)	529	10	442811 294163
301	<b>Points of Interest - Manufacturing and Production</b> Name: Factory Location: Not Supplied Category: Industrial Features Class Code: Unspecified Works Or Factories Positional Accuracy: Positioned to an adjacent address or location	A19SW (NE)	557	10	442845 294166
301	<b>Points of Interest - Manufacturing and Production</b> Name: Factory Location: Not Supplied Category: Industrial Features Class Code: Unspecified Works Or Factories Positional Accuracy: Positioned to an adjacent address or location	A19SW (NE)	567	10	442876 294143
301	<b>Points of Interest - Manufacturing and Production</b> Name: Factory Location: LE10 Category: Industrial Features Class Code: Unspecified Works Or Factories Positional Accuracy: Positioned to an adjacent address or location	A19SW (NE)	567	10	442876 294143
302	<b>Points of Interest - Manufacturing and Production</b> Name: Factory Location: Not Supplied Category: Industrial Features Class Code: Unspecified Works Or Factories Positional Accuracy: Positioned to an adjacent address or location	A19SW (NE)	524	10	442709 294244
303	<b>Points of Interest - Manufacturing and Production</b> Name: Works Location: Not Supplied Category: Industrial Features Class Code: Unspecified Works Or Factories Positional Accuracy: Positioned to an adjacent address or location	A14NW (E)	531	10	442930 293955

Map ID	Details	Quadrant Reference (Compass Direction)	Estimated Distance From Site	Contact	NGR
303	<b>Points of Interest - Manufacturing and Production</b> Name: Works Location: LE10 Category: Industrial Features Class Code: Unspecified Works Or Factories Positional Accuracy: Positioned to an adjacent address or location	A14NW (E)	531	10	442930 293955
303	<b>Points of Interest - Manufacturing and Production</b> Name: Factory Location: LE10 Category: Industrial Features Class Code: Unspecified Works Or Factories Positional Accuracy: Positioned to address or location	A14NW (E)	589	10	443000 293909
303	<b>Points of Interest - Manufacturing and Production</b> Name: Factory Location: LE10 Category: Industrial Features Class Code: Unspecified Works Or Factories Positional Accuracy: Positioned to address or location	A14NW (E)	590	10	443001 293909
304	<b>Points of Interest - Manufacturing and Production</b> Name: Factory Location: LE10 Category: Industrial Features Class Code: Unspecified Works Or Factories Positional Accuracy: Positioned to address or location	A8NW (S)	556	10	442204 293186
304	<b>Points of Interest - Manufacturing and Production</b> Name: Factory Location: Not Supplied Category: Industrial Features Class Code: Unspecified Works Or Factories Positional Accuracy: Positioned to an adjacent address or location	A8NW (S)	559	10	442208 293182
304	<b>Points of Interest - Manufacturing and Production</b> Name: Works Location: Not Supplied Category: Industrial Features Class Code: Unspecified Works Or Factories Positional Accuracy: Positioned to an adjacent address or location	A8NW (S)	588	10	442194 293155
304	<b>Points of Interest - Manufacturing and Production</b> Name: Works Location: LE10 Category: Industrial Features Class Code: Unspecified Works Or Factories Positional Accuracy: Positioned to an adjacent address or location	A8NW (S)	590	10	442191 293154
304	<b>Points of Interest - Manufacturing and Production</b> Name: Works Location: Not Supplied Category: Industrial Features Class Code: Unspecified Works Or Factories Positional Accuracy: Positioned to an adjacent address or location	A8NW (S)	596	10	442208 293144
304	<b>Points of Interest - Manufacturing and Production</b> Name: Works Location: LE10 Category: Industrial Features Class Code: Unspecified Works Or Factories Positional Accuracy: Positioned to an adjacent address or location	A8NW (S)	597	10	442205 293144
304	<b>Points of Interest - Manufacturing and Production</b> Name: Tank Location: LE10 Category: Industrial Features Class Code: Tanks (Generic) Positional Accuracy: Positioned to an adjacent address or location	A8SW (S)	644	10	442179 293102
305	<b>Points of Interest - Manufacturing and Production</b> Name: Factory Location: Not Supplied Category: Industrial Features Class Code: Unspecified Works Or Factories Positional Accuracy: Positioned to an adjacent address or location	A9NW (SE)	582	10	442810 293352
305	<b>Points of Interest - Manufacturing and Production</b> Name: Factory Location: Not Supplied Category: Industrial Features Class Code: Unspecified Works Or Factories Positional Accuracy: Positioned to an adjacent address or location	A9NW (SE)	645	10	442813 293268



Map ID	Details	Quadrant Reference (Compass Direction)	Estimated Distance From Site	Contact	NGR
305	<b>Points of Interest - Manufacturing and Production</b> Name: Tank Location: LE10 Category: Industrial Features Class Code: Tanks (Generic) Positional Accuracy: Positioned to an adjacent address or location	A9NW (SE)	653	10	442849 293291
306	<b>Points of Interest - Manufacturing and Production</b> Name: Factory Location: Not Supplied Category: Industrial Features Class Code: Unspecified Works Or Factories Positional Accuracy: Positioned to an adjacent address or location	A18SE (NE)	598	10	442684 294343
306	<b>Points of Interest - Manufacturing and Production</b> Name: Factory Location: LE10 Category: Industrial Features Class Code: Unspecified Works Or Factories Positional Accuracy: Positioned to address or location	A18SE (NE)	598	10	442687 294342
306	<b>Points of Interest - Manufacturing and Production</b> Name: Factory Location: Not Supplied Category: Industrial Features Class Code: Unspecified Works Or Factories Positional Accuracy: Positioned to an adjacent address or location	A19SW (NE)	633	10	442735 294356
306	<b>Points of Interest - Manufacturing and Production</b> Name: Factory Location: LE10 Category: Industrial Features Class Code: Unspecified Works Or Factories Positional Accuracy: Positioned to address or location	A19SW (NE)	639	10	442735 294363
306	<b>Points of Interest - Manufacturing and Production</b> Name: Factory Location: Not Supplied Category: Industrial Features Class Code: Unspecified Works Or Factories Positional Accuracy: Positioned to an adjacent address or location	A19SW (NE)	678	10	442789 294375
306	<b>Points of Interest - Manufacturing and Production</b> Name: Factory Location: Not Supplied Category: Industrial Features Class Code: Unspecified Works Or Factories Positional Accuracy: Positioned to an adjacent address or location	A19SW (NE)	680	10	442765 294393
307	<b>Points of Interest - Manufacturing and Production</b> Name: Factory Location: Not Supplied Category: Industrial Features Class Code: Unspecified Works Or Factories Positional Accuracy: Positioned to an adjacent address or location	A14NW (E)	605	10	443016 293911
307	<b>Points of Interest - Manufacturing and Production</b> Name: Business Centre Location: LE10 Category: Industrial Features Class Code: Business Parks and Industrial Estates Positional Accuracy: Positioned to an adjacent address or location	A14NE (E)	671	10	443073 293960
308	<b>Points of Interest - Manufacturing and Production</b> Name: Factory Location: LE10 Category: Industrial Features Class Code: Unspecified Works Or Factories Positional Accuracy: Positioned to an adjacent address or location	A14NW (E)	620	10	442997 294034
308	<b>Points of Interest - Manufacturing and Production</b> Name: Factory Location: Not Supplied Category: Industrial Features Class Code: Unspecified Works Or Factories Positional Accuracy: Positioned to an adjacent address or location	A14NW (E)	626	10	443004 294032
308	<b>Points of Interest - Manufacturing and Production</b> Name: Factory Location: Not Supplied Category: Industrial Features Class Code: Unspecified Works Or Factories Positional Accuracy: Positioned to an adjacent address or location	A14NE (E)	669	10	443048 294038

Map ID	Details	Quadrant Reference (Compass Direction)	Estimated Distance From Site	Contact	NGR
308	<b>Points of Interest - Manufacturing and Production</b> Name: Factory Location: LE10 Category: Industrial Features Class Code: Unspecified Works Or Factories Positional Accuracy: Positioned to address or location	A14NE (E)	675	10	443053 294041
309	<b>Points of Interest - Manufacturing and Production</b> Name: Industrial Units Location: LE10 Category: Industrial Features Class Code: Business Parks and Industrial Estates Positional Accuracy: Positioned to an adjacent address or location	A9NW (SE)	627	10	442866 293347
309	<b>Points of Interest - Manufacturing and Production</b> Name: Sparkenhoe Business Centre Location: Southfield Road, Hinckley, LE10 1UB Category: Industrial Features Class Code: Business Parks and Industrial Estates Positional Accuracy: Positioned to address or location	A9NW (SE)	632	10	442876 293350
309	<b>Points of Interest - Manufacturing and Production</b> Name: Industrial Units Location: LE10 Category: Industrial Features Class Code: Business Parks and Industrial Estates Positional Accuracy: Positioned to an adjacent address or location	A9NW (SE)	634	10	442876 293348
309	<b>Points of Interest - Manufacturing and Production</b> Name: Sparkenhoe Business Centre Location: Southfield Road, Hinckley, LE10 1UB Category: Industrial Features Class Code: Business Parks and Industrial Estates Positional Accuracy: Positioned to address or location	A9NW (SE)	652	10	442914 293366
310	<b>Points of Interest - Manufacturing and Production</b> Name: Factory Location: Not Supplied Category: Industrial Features Class Code: Unspecified Works Or Factories Positional Accuracy: Positioned to an adjacent address or location	A18SE (N)	645	10	442557 294441
310	<b>Points of Interest - Manufacturing and Production</b> Name: Factory Location: Not Supplied Category: Industrial Features Class Code: Unspecified Works Or Factories Positional Accuracy: Positioned to an adjacent address or location	A18SE (N)	656	10	442582 294444
310	<b>Points of Interest - Manufacturing and Production</b> Name: Works Location: Not Supplied Category: Industrial Features Class Code: Unspecified Works Or Factories Positional Accuracy: Positioned to an adjacent address or location	A18SE (NE)	656	10	442643 294424
310	<b>Points of Interest - Manufacturing and Production</b> Name: Works Location: LE10 Category: Industrial Features Class Code: Unspecified Works Or Factories Positional Accuracy: Positioned to an adjacent address or location	A18SE (NE)	657	10	442643 294425
310	<b>Points of Interest - Manufacturing and Production</b> Name: Works Location: Not Supplied Category: Industrial Features Class Code: Unspecified Works Or Factories Positional Accuracy: Positioned to an adjacent address or location	A18NE (N)	718	10	442603 294503
311	<b>Points of Interest - Manufacturing and Production</b> Name: Works Location: Not Supplied Category: Industrial Features Class Code: Unspecified Works Or Factories Positional Accuracy: Positioned to an adjacent address or location	A19SW (NE)	678	10	442895 294290
311	<b>Points of Interest - Manufacturing and Production</b> Name: Works Location: LE10 Category: Industrial Features Class Code: Unspecified Works Or Factories Positional Accuracy: Positioned to an adjacent address or location	A19SW (NE)	678	10	442896 294290

Map ID	Details	Quadrant Reference (Compass Direction)	Estimated Distance From Site	Contact	NGR
312	<b>Points of Interest - Manufacturing and Production</b> Name: Works Location: Not Supplied Category: Industrial Features Class Code: Unspecified Works Or Factories Positional Accuracy: Positioned to an adjacent address or location	A7NE (SW)	688	10	441740 293358
312	<b>Points of Interest - Manufacturing and Production</b> Name: Works Location: Not Supplied Category: Industrial Features Class Code: Unspecified Works Or Factories Positional Accuracy: Positioned to an adjacent address or location	A7NW (SW)	750	10	441664 293357
312	<b>Points of Interest - Manufacturing and Production</b> Name: Works Location: LE10 Category: Industrial Features Class Code: Unspecified Works Or Factories Positional Accuracy: Positioned to an adjacent address or location	A7NW (SW)	754	10	441660 293356
313	<b>Points of Interest - Manufacturing and Production</b> Name: Works Location: Not Supplied Category: Industrial Features Class Code: Unspecified Works Or Factories Positional Accuracy: Positioned to an adjacent address or location	A8SW (S)	690	10	442231 293044
314	<b>Points of Interest - Manufacturing and Production</b> Name: Works Location: LE10 Category: Industrial Features Class Code: Unspecified Works Or Factories Positional Accuracy: Positioned to an adjacent address or location	A8SE (S)	694	10	442373 293033
314	<b>Points of Interest - Manufacturing and Production</b> Name: Tanks Location: LE10 Category: Industrial Features Class Code: Tanks (Generic) Positional Accuracy: Positioned to an adjacent address or location	A8SE (S)	752	10	442359 292975
315	<b>Points of Interest - Manufacturing and Production</b> Name: Works Location: Not Supplied Category: Industrial Features Class Code: Unspecified Works Or Factories Positional Accuracy: Positioned to an adjacent address or location	A19SW (NE)	712	10	442828 294390
315	<b>Points of Interest - Manufacturing and Production</b> Name: Works Location: LE10 Category: Industrial Features Class Code: Unspecified Works Or Factories Positional Accuracy: Positioned to an adjacent address or location	A19SW (NE)	712	10	442828 294390
315	<b>Points of Interest - Manufacturing and Production</b> Name: Factory Location: Not Supplied Category: Industrial Features Class Code: Unspecified Works Or Factories Positional Accuracy: Positioned to an adjacent address or location	A19SW (NE)	718	10	442845 294385
315	<b>Points of Interest - Manufacturing and Production</b> Name: Factory Location: LE10 Category: Industrial Features Class Code: Unspecified Works Or Factories Positional Accuracy: Positioned to an adjacent address or location	A19SW (NE)	718	10	442845 294385
315	<b>Points of Interest - Manufacturing and Production</b> Name: Works Location: Not Supplied Category: Industrial Features Class Code: Unspecified Works Or Factories Positional Accuracy: Positioned to an adjacent address or location	A19SW (NE)	797	10	442892 294449
315	<b>Points of Interest - Manufacturing and Production</b> Name: Works Location: LE10 Category: Industrial Features Class Code: Unspecified Works Or Factories Positional Accuracy: Positioned to an adjacent address or location	A19SW (NE)	797	10	442892 294449



Map ID	Details	Quadrant Reference (Compass Direction)	Estimated Distance From Site	Contact	NGR
316	<b>Points of Interest - Manufacturing and Production</b> Name: Factory Location: Not Supplied Category: Industrial Features Class Code: Unspecified Works Or Factories Positional Accuracy: Positioned to an adjacent address or location	A19SW (NE)	737	10	443006 294254
316	<b>Points of Interest - Manufacturing and Production</b> Name: Factory Location: LE10 Category: Industrial Features Class Code: Unspecified Works Or Factories Positional Accuracy: Positioned to address or location	A19SW (NE)	739	10	443007 294256
317	<b>Points of Interest - Manufacturing and Production</b> Name: Works Location: LE10 Category: Industrial Features Class Code: Unspecified Works Or Factories Positional Accuracy: Positioned to an adjacent address or location	A8SE (S)	740	10	442530 293012
317	<b>Points of Interest - Manufacturing and Production</b> Name: Works Location: Not Supplied Category: Industrial Features Class Code: Unspecified Works Or Factories Positional Accuracy: Positioned to an adjacent address or location	A8SE (S)	741	10	442530 293011
317	<b>Points of Interest - Manufacturing and Production</b> Name: Works Location: LE10 Category: Industrial Features Class Code: Unspecified Works Or Factories Positional Accuracy: Positioned to an adjacent address or location	A8SE (S)	771	10	442533 292981
318	<b>Points of Interest - Manufacturing and Production</b> Name: Factory Location: Not Supplied Category: Industrial Features Class Code: Unspecified Works Or Factories Positional Accuracy: Positioned to an adjacent address or location	A19NW (NE)	750	10	442692 294506
318	<b>Points of Interest - Manufacturing and Production</b> Name: Factory Location: LE10 Category: Industrial Features Class Code: Unspecified Works Or Factories Positional Accuracy: Positioned to address or location	A18NE (NE)	752	10	442684 294511
318	<b>Points of Interest - Manufacturing and Production</b> Name: Factory Location: Not Supplied Category: Industrial Features Class Code: Unspecified Works Or Factories Positional Accuracy: Positioned to an adjacent address or location	A19NW (NE)	754	10	442772 294474
318	<b>Points of Interest - Manufacturing and Production</b> Name: Factory Location: LE10 Category: Industrial Features Class Code: Unspecified Works Or Factories Positional Accuracy: Positioned to address or location	A19NW (NE)	759	10	442768 294481
319	<b>Points of Interest - Manufacturing and Production</b> Name: Works Location: Not Supplied Category: Industrial Features Class Code: Unspecified Works Or Factories Positional Accuracy: Positioned to an adjacent address or location	A19SW (NE)	756	10	442982 294313
319	<b>Points of Interest - Manufacturing and Production</b> Name: Works Location: LE10 Category: Industrial Features Class Code: Unspecified Works Or Factories Positional Accuracy: Positioned to an adjacent address or location	A19SW (NE)	756	10	442982 294313
319	<b>Points of Interest - Manufacturing and Production</b> Name: Factory Location: Not Supplied Category: Industrial Features Class Code: Unspecified Works Or Factories Positional Accuracy: Positioned to an adjacent address or location	A19SW (NE)	791	10	442994 294351

Map ID	Details	Quadrant Reference (Compass Direction)	Estimated Distance From Site	Contact	NGR
319	<b>Points of Interest - Manufacturing and Production</b> Name: Factory Location: LE10 Category: Industrial Features Class Code: Unspecified Works Or Factories Positional Accuracy: Positioned to address or location	A19SW (NE)	809	10	443027 294341
319	<b>Points of Interest - Manufacturing and Production</b> Name: Factory Location: Not Supplied Category: Industrial Features Class Code: Unspecified Works Or Factories Positional Accuracy: Positioned to an adjacent address or location	A19SE (NE)	816	10	443037 294340
319	<b>Points of Interest - Manufacturing and Production</b> Name: Works Location: Not Supplied Category: Industrial Features Class Code: Unspecified Works Or Factories Positional Accuracy: Positioned to an adjacent address or location	A19SE (NE)	836	10	443068 294334
319	<b>Points of Interest - Manufacturing and Production</b> Name: Works Location: LE10 Category: Industrial Features Class Code: Unspecified Works Or Factories Positional Accuracy: Positioned to an adjacent address or location	A19SE (NE)	836	10	443068 294334
319	<b>Points of Interest - Manufacturing and Production</b> Name: Works Location: LE10 Category: Industrial Features Class Code: Unspecified Works Or Factories Positional Accuracy: Positioned to an adjacent address or location	A19SE (NE)	868	10	443084 294366
320	<b>Points of Interest - Manufacturing and Production</b> Name: Factory Location: Not Supplied Category: Industrial Features Class Code: Unspecified Works Or Factories Positional Accuracy: Positioned to an adjacent address or location	A14NE (E)	758	10	443166 293940
320	<b>Points of Interest - Manufacturing and Production</b> Name: Factory Location: LE10 Category: Industrial Features Class Code: Unspecified Works Or Factories Positional Accuracy: Positioned to address or location	A14NE (E)	758	10	443165 293943
320	<b>Points of Interest - Manufacturing and Production</b> Name: Works Location: Not Supplied Category: Industrial Features Class Code: Unspecified Works Or Factories Positional Accuracy: Positioned to an adjacent address or location	A14NE (E)	787	10	443197 293932
321	<b>Points of Interest - Manufacturing and Production</b> Name: Works Location: Not Supplied Category: Industrial Features Class Code: Unspecified Works Or Factories Positional Accuracy: Positioned to an adjacent address or location	A19NW (NE)	782	10	442794 294493
321	<b>Points of Interest - Manufacturing and Production</b> Name: Works Location: LE10 Category: Industrial Features Class Code: Unspecified Works Or Factories Positional Accuracy: Positioned to an adjacent address or location	A19NW (NE)	782	10	442794 294493
322	<b>Points of Interest - Manufacturing and Production</b> Name: Tanks Location: LE10 Category: Industrial Features Class Code: Tanks (Generic) Positional Accuracy: Positioned to an adjacent address or location	A8SE (S)	829	10	442487 292911
322	<b>Points of Interest - Manufacturing and Production</b> Name: Tank Location: LE10 Category: Industrial Features Class Code: Tanks (Generic) Positional Accuracy: Positioned to an adjacent address or location	A8SE (S)	837	10	442507 292907

Map ID	Details	Quadrant Reference (Compass Direction)	Estimated Distance From Site	Contact	NGR
322	<b>Points of Interest - Manufacturing and Production</b> Name: Tank Location: LE10 Category: Industrial Features Class Code: Tanks (Generic) Positional Accuracy: Positioned to an adjacent address or location	A8SE (S)	861	10	442443 292872
322	<b>Points of Interest - Manufacturing and Production</b> Name: Works Location: Not Supplied Category: Industrial Features Class Code: Unspecified Works Or Factories Positional Accuracy: Positioned to an adjacent address or location	A8SE (S)	878	10	442460 292857
322	<b>Points of Interest - Manufacturing and Production</b> Name: Works Location: Not Supplied Category: Industrial Features Class Code: Unspecified Works Or Factories Positional Accuracy: Positioned to an adjacent address or location	A8SE (S)	879	10	442460 292856
323	<b>Points of Interest - Manufacturing and Production</b> Name: Factory Location: LE10 Category: Industrial Features Class Code: Unspecified Works Or Factories Positional Accuracy: Positioned to an adjacent address or location	A19NW (NE)	851	10	442753 294590
323	<b>Points of Interest - Manufacturing and Production</b> Name: Factory Location: LE10 Category: Industrial Features Class Code: Unspecified Works Or Factories Positional Accuracy: Positioned to address or location	A19NW (NE)	870	10	442736 294617
323	<b>Points of Interest - Manufacturing and Production</b> Name: Factory Location: Not Supplied Category: Industrial Features Class Code: Unspecified Works Or Factories Positional Accuracy: Positioned to an adjacent address or location	A19NW (NE)	871	10	442732 294620
323	<b>Points of Interest - Manufacturing and Production</b> Name: Tank Location: LE10 Category: Industrial Features Class Code: Tanks (Generic) Positional Accuracy: Positioned to an adjacent address or location	A19NW (NE)	893	10	442735 294642
324	<b>Points of Interest - Manufacturing and Production</b> Name: Factory Location: Not Supplied Category: Industrial Features Class Code: Unspecified Works Or Factories Positional Accuracy: Positioned to an adjacent address or location	A19SW (NE)	864	10	443009 294439
324	<b>Points of Interest - Manufacturing and Production</b> Name: Works Location: Not Supplied Category: Industrial Features Class Code: Unspecified Works Or Factories Positional Accuracy: Positioned to an adjacent address or location	A19SW (NE)	868	10	443005 294448
324	<b>Points of Interest - Manufacturing and Production</b> Name: Factory Location: Not Supplied Category: Industrial Features Class Code: Unspecified Works Or Factories Positional Accuracy: Positioned to an adjacent address or location	A19SE (NE)	876	10	443036 294430
324	<b>Points of Interest - Manufacturing and Production</b> Name: Davenport Business Centre Location: LE10 Category: Industrial Features Class Code: Business Parks and Industrial Estates Positional Accuracy: Positioned to an adjacent address or location	A19SE (NE)	878	10	443038 294431
325	<b>Points of Interest - Manufacturing and Production</b> Name: Works Location: Not Supplied Category: Industrial Features Class Code: Unspecified Works Or Factories Positional Accuracy: Positioned to an adjacent address or location	A8SW (S)	868	10	442161 292876



Map ID	Details	Quadrant Reference (Compass Direction)	Estimated Distance From Site	Contact	NGR
326	<b>Points of Interest - Manufacturing and Production</b> Name: Factory Location: Not Supplied Category: Industrial Features Class Code: Unspecified Works Or Factories Positional Accuracy: Positioned to an adjacent address or location	A14SE (E)	944	10	443332 293567
326	<b>Points of Interest - Manufacturing and Production</b> Name: Factory Location: LE10 Category: Industrial Features Class Code: Unspecified Works Or Factories Positional Accuracy: Positioned to address or location	A14SE (E)	953	10	443342 293568
327	<b>Points of Interest - Manufacturing and Production</b> Name: Factory Location: Not Supplied Category: Industrial Features Class Code: Unspecified Works Or Factories Positional Accuracy: Positioned to an adjacent address or location	A19NE (NE)	980	10	443104 294508
327	<b>Points of Interest - Manufacturing and Production</b> Name: Factory Location: LE10 Category: Industrial Features Class Code: Unspecified Works Or Factories Positional Accuracy: Positioned to an adjacent address or location	A19NE (NE)	980	10	443104 294508
328	<b>Points of Interest - Public Infrastructure</b> Name: M P K Filling Station Ltd Location: 55 Coventry Road, Hinckley, LE10 0JR Category: Road And Rail Class Code: Petrol and Fuel Stations Positional Accuracy: Positioned to address or location	A13SW (SW)	22	10	442291 293740
329	<b>Points of Interest - Public Infrastructure</b> Name: Omnibus Station Location: LE10 Category: Public Transport, Stations and Infrastructure Class Code: Bus and Coach Stations, Depots and Companies Positional Accuracy: Positioned to an adjacent address or location	A13SE (SE)	175	10	442535 293656
330	<b>Points of Interest - Public Infrastructure</b> Name: R & J Associate Coach Travel Location: 8a The Borough, Hinckley, LE10 1NL Category: Public Transport, Stations and Infrastructure Class Code: Bus and Coach Stations, Depots and Companies Positional Accuracy: Positioned to address or location	A13NE (NE)	215	10	442613 293902
331	<b>Points of Interest - Public Infrastructure</b> Name: Hinckley and Bosworth Local Policing Unit Location: The Old Police Station, Upper Bond Street, Hinckley, LE10 1RJ Category: Central and Local Government Class Code: Police Stations Positional Accuracy: Positioned to address or location	A18SE (NE)	463	10	442551 294251
331	<b>Points of Interest - Public Infrastructure</b> Name: Hinckley Police Station Location: Upper Bond Street, Hinckley, LE10 Category: Central and Local Government Class Code: Police Stations Positional Accuracy: Positioned to address or location	A18SE (NE)	496	10	442576 294278
332	<b>Points of Interest - Public Infrastructure</b> Name: Tesco Hinckley Automat Location: 11 Hawley Road, Hinckley, LE10 0PR Category: Road And Rail Class Code: Petrol and Fuel Stations Positional Accuracy: Positioned to address or location	A8NE (SE)	519	10	442609 293285
333	<b>Points of Interest - Public Infrastructure</b> Name: Shell Ev Aldi Holliers Walk Location: Holliers Walk, Hinckley, LE10 1QW Category: Road And Rail Class Code: Petrol and Fuel Stations Positional Accuracy: Positioned to address or location	A19SW (NE)	554	10	442846 294160
334	<b>Points of Interest - Public Infrastructure</b> Name: Esso Location: Upper Bond Street, Hinckley, LE10 1RJ Category: Road And Rail Class Code: Petrol and Fuel Stations Positional Accuracy: Positioned to address or location	A18SE (NE)	622	10	442648 294386

Map ID	Details	Quadrant Reference (Compass Direction)	Estimated Distance From Site	Contact	NGR
335	<b>Points of Interest - Public Infrastructure</b> Name: Tesco Petrol Filling Station Location: 3 Station Yard, Hinckley, LE10 1UE Category: Road And Rail Class Code: Petrol and Fuel Stations Positional Accuracy: Positioned to address or location	A9NW (SE)	634	10	442748 293232
335	<b>Points of Interest - Public Infrastructure</b> Name: Hinckley Rail Station Location: LE10 Category: Public Transport, Stations and Infrastructure Class Code: Railway Stations, Junctions and Halts Positional Accuracy: Positioned to address or location	A9NW (SE)	638	10	442736 293220
335	<b>Points of Interest - Public Infrastructure</b> Name: Hinckley Station Location: Hawley Road, LE10 Category: Public Transport, Stations and Infrastructure Class Code: Railway Stations, Junctions and Halts Positional Accuracy: Positioned to address or location	A9NW (SE)	638	10	442736 293220
336	<b>Points of Interest - Public Infrastructure</b> Name: Sluice Location: LE10 Category: Water Class Code: Weirs, Sluices and Dams Positional Accuracy: Positioned to an adjacent address or location	A8SE (S)	679	10	442507 293069
336	<b>Points of Interest - Public Infrastructure</b> Name: Sluice Location: LE10 Category: Water Class Code: Weirs, Sluices and Dams Positional Accuracy: Positioned to an adjacent address or location	A8SE (S)	688	10	442510 293061
337	<b>Points of Interest - Public Infrastructure</b> Name: M R H Service Station Location: Upper Bond Street, Hinckley, LE10 1RJ Category: Road And Rail Class Code: Petrol and Fuel Stations Positional Accuracy: Positioned to address or location	A19NW (NE)	719	10	442701 294469
337	<b>Points of Interest - Public Infrastructure</b> Name: Esso Location: 68 Upper Bond Street, Hinckley, LE10 1RJ Category: Road And Rail Class Code: Petrol and Fuel Stations Positional Accuracy: Positioned to address or location	A19NW (NE)	731	10	442708 294479
337	<b>Points of Interest - Public Infrastructure</b> Name: Malthurst Bond Street Service Station Location: Filling Station, Upper Bond Street, Hinckley, Leicestershire, LE10 1 Category: Road And Rail Class Code: Petrol and Fuel Stations Positional Accuracy: Positioned to address or location	A19NW (NE)	731	10	442708 294479
337	<b>Points of Interest - Public Infrastructure</b> Name: Esso Location: 68 Upper Bond Street, Hinckley, LE10 1RJ Category: Road And Rail Class Code: Petrol and Fuel Stations Positional Accuracy: Positioned to address or location	A19NW (NE)	733	10	442709 294480
337	<b>Points of Interest - Public Infrastructure</b> Name: Mfg Bond Street Location: 68 Upper Bond Street, Hinckley, LE10 1RJ Category: Road And Rail Class Code: Petrol and Fuel Stations Positional Accuracy: Positioned to address or location	A19NW (NE)	733	10	442709 294480
337	<b>Points of Interest - Public Infrastructure</b> Name: Bond Street Filling Station Location: 127 Upper Bond Street, Hinckley, Leicestershire, LE10 1RT Category: Road And Rail Class Code: Petrol and Fuel Stations Positional Accuracy: Positioned to address or location	A19NW (NE)	814	10	442772 294541
338	<b>Points of Interest - Public Infrastructure</b> Name: Hinckley Fire Station Location: Fire Station 15a, Leicester Road, Hinckley, LE10 1LW Category: Central and Local Government Class Code: Fire Brigade Stations Positional Accuracy: Positioned to address or location	A19SE (NE)	736	10	443067 294158

Map ID	Details	Quadrant Reference (Compass Direction)	Estimated Distance From Site	Contact	NGR
339	<b>Points of Interest - Public Infrastructure</b> Name: Malthurst Fuels Location: 167 Upper Bond Street, Hinckley, LE10 1RT Category: Road And Rail Class Code: Petrol and Fuel Stations Positional Accuracy: Positioned to address or location	A19NW (NE)	848	10	442824 294552
340	<b>Points of Interest - Public Infrastructure</b> Name: Sewage Pumping Station Location: LE10 Category: Infrastructure and Facilities Class Code: Waste Storage, Processing and Disposal Positional Accuracy: Positioned to an adjacent address or location	A19SE (NE)	903	10	443100 294401
341	<b>Points of Interest - Recreational and Environmental</b> Name: Playground Location: Browning Drive, LE10 Category: Recreational Class Code: Playgrounds Positional Accuracy: Positioned to address or location	A13NW (NW)	189	10	442163 293944
341	<b>Points of Interest - Recreational and Environmental</b> Name: Playground Location: Not Supplied Category: Recreational Class Code: Playgrounds Positional Accuracy: Positioned to an adjacent address or location	A13NW (NW)	190	10	442164 293947
342	<b>Points of Interest - Recreational and Environmental</b> Name: Play Area Location: LE10 Category: Recreational Class Code: Playgrounds Positional Accuracy: Positioned to an adjacent address or location	A13SW (SW)	235	10	442154 293575
343	<b>Points of Interest - Recreational and Environmental</b> Name: Playground Location: Not Supplied Category: Recreational Class Code: Playgrounds Positional Accuracy: Positioned to an adjacent address or location	A8NW (S)	331	10	442214 293418
343	<b>Points of Interest - Recreational and Environmental</b> Name: Playground Location: Granby Road, LE10 Category: Recreational Class Code: Playgrounds Positional Accuracy: Positioned to an adjacent address or location	A8NW (S)	331	10	442214 293418
344	<b>Points of Interest - Recreational and Environmental</b> Name: Play Area Location: LE10 Category: Recreational Class Code: Playgrounds Positional Accuracy: Positioned to an adjacent address or location	A14NW (E)	367	10	442786 293816
345	<b>Points of Interest - Recreational and Environmental</b> Name: Playground Location: Not Supplied Category: Recreational Class Code: Playgrounds Positional Accuracy: Positioned to an adjacent address or location	A8NW (S)	426	10	442283 293304
345	<b>Points of Interest - Recreational and Environmental</b> Name: Playground Location: Rutland Avenue, LE10 Category: Recreational Class Code: Playgrounds Positional Accuracy: Positioned to an adjacent address or location	A8NW (S)	426	10	442283 293304
346	<b>Points of Interest - Recreational and Environmental</b> Name: Play Area Location: LE10 Category: Recreational Class Code: Playgrounds Positional Accuracy: Positioned to an adjacent address or location	A12NE (W)	452	10	441879 293975
347	<b>Points of Interest - Recreational and Environmental</b> Name: Play Area Location: LE10 Category: Recreational Class Code: Playgrounds Positional Accuracy: Positioned to an adjacent address or location	A9SW (SE)	757	10	442718 293073



Map ID	Details	Quadrant Reference (Compass Direction)	Estimated Distance From Site	Contact	NGR
348	<b>Points of Interest - Recreational and Environmental</b> Name: Play Area Location: LE10 Category: Recreational Class Code: Playgrounds Positional Accuracy: Positioned to an adjacent address or location	A14NE (E)	845	10	443263 293863
348	<b>Points of Interest - Recreational and Environmental</b> Name: Playground Location: Not Supplied Category: Recreational Class Code: Playgrounds Positional Accuracy: Positioned to an adjacent address or location	A14NE (E)	876	10	443289 293916
348	<b>Points of Interest - Recreational and Environmental</b> Name: Playground Location: Nr London Road, LE10 Category: Recreational Class Code: Playgrounds Positional Accuracy: Positioned to an adjacent address or location	A14NE (E)	876	10	443289 293916
348	<b>Points of Interest - Recreational and Environmental</b> Name: Skatepark Location: LE10 Category: Recreational Class Code: Playgrounds Positional Accuracy: Positioned to an adjacent address or location	A14NE (E)	936	10	443354 293859
349	<b>Points of Interest - Recreational and Environmental</b> Name: Play Area Location: LE10 Category: Recreational Class Code: Playgrounds Positional Accuracy: Positioned to an adjacent address or location	A8SW (S)	913	10	442091 292847
350	<b>Points of Interest - Recreational and Environmental</b> Name: Play Area Location: Not Supplied Category: Recreational Class Code: Playgrounds Positional Accuracy: Positioned to an adjacent address or location	A7NW (SW)	1000	10	441378 293358

Map ID	Details	Quadrant Reference (Compass Direction)	Estimated Distance From Site	Contact	NGR
351	<b>Nitrate Vulnerable Zones</b> Name: River Trent (Source To Confluence With Derwent) Nvz Description: Surface Water Source: Environment Agency, Head Office	A13NW (W)	0	2	442351 293786

Agency & Hydrological	Version	Update Cycle
<b>Contaminated Land Register Entries and Notices</b> Environment Agency - Head Office Blaby District Council - Environmental Health Department Hinckley And Bosworth Borough Council - Environmental Health Department North Warwickshire Borough Council - Environmental Health Department Nuneaton And Bedworth Borough Council - Environmental Health Department Rugby Borough Council - Environmental Health Department	November 2023 September 2017 September 2017 September 2017 September 2017 September 2017	Annually Annual Rolling Update Annual Rolling Update Annual Rolling Update Annual Rolling Update Annual Rolling Update
<b>Discharge Consents</b> Environment Agency - Midlands Region	October 2024	Quarterly
<b>Enforcement and Prohibition Notices</b> Environment Agency - Midlands Region	March 2013	
<b>Integrated Pollution Controls</b> Environment Agency - Midlands Region	January 2009	
<b>Integrated Pollution Prevention And Control</b> Environment Agency - Midlands Region	October 2024	Quarterly
<b>Local Authority Integrated Pollution Prevention And Control</b> Blaby District Council - Environmental Health Department Hinckley And Bosworth Borough Council - Environmental Health Department North Warwickshire Borough Council - Environmental Health Department Nuneaton And Bedworth Borough Council - Environmental Health Department Rugby Borough Council - Environmental Health Department	December 2015 December 2020 December 2020 December 2020 December 2020	Variable Variable Variable Variable Variable
<b>Local Authority Pollution Prevention and Controls</b> Blaby District Council - Environmental Health Department Hinckley And Bosworth Borough Council - Environmental Health Department North Warwickshire Borough Council - Environmental Health Department Nuneaton And Bedworth Borough Council - Environmental Health Department Rugby Borough Council - Environmental Health Department	December 2015 December 2020 December 2020 December 2020 December 2020	Not Applicable Annual Rolling Update Annual Rolling Update Annual Rolling Update Annual Rolling Update
<b>Local Authority Pollution Prevention and Control Enforcements</b> Nuneaton And Bedworth Borough Council - Environmental Health Department Blaby District Council - Environmental Health Department Hinckley And Bosworth Borough Council - Environmental Health Department North Warwickshire Borough Council - Environmental Health Department Rugby Borough Council - Environmental Health Department	August 2014 December 2015 June 2014 September 2014 September 2014	Variable Variable Variable Variable Variable
<b>Nearest Surface Water Feature</b> Ordnance Survey	January 2025	
<b>Pollution Incidents to Controlled Waters</b> Environment Agency - Midlands Region	December 1999	
<b>Historical Prosecutions</b> Environment Agency, Midlands Region	March 2013	Not Applicable
<b>Prosecutions</b> Environment Agency - Head Office	February 2024	Annually
<b>Registered Radioactive Substances</b> Environment Agency - Head Office Environment Agency - Midlands Region	May 2023 May 2023	
<b>Substantiated Pollution Incident Register</b> Environment Agency - Midlands Region - Central Area Environment Agency - Midlands Region - East Area Environment Agency - Midlands Region - Lower Severn Area Environment Agency - Midlands Region - Lower Trent Area Environment Agency - Midlands Region - Upper Trent Area	October 2024 October 2024 October 2024 October 2024 October 2024	Quarterly Quarterly Quarterly Quarterly Quarterly
<b>Water Abstractions</b> Environment Agency - Midlands Region	October 2024	Quarterly



Agency & Hydrological	Version	Update Cycle
<b>Water Industry Act Referrals</b> Environment Agency - Midlands Region	October 2017	
<b>Groundwater Vulnerability Map</b> Environment Agency - Head Office	June 2018	As notified
<b>Bedrock Aquifer Designations</b> Environment Agency - Head Office	January 2018	As notified
<b>Superficial Aquifer Designations</b> Environment Agency - Head Office	January 2018	As notified
<b>Source Protection Zones</b> Environment Agency - Head Office	September 2022	Bi-Annually
<b>Extreme Flooding from Rivers or Sea without Defences</b> Environment Agency - Head Office	December 2023	As notified
<b>Flooding from Rivers or Sea without Defences</b> Environment Agency - Head Office	December 2023	As notified
<b>Areas Benefiting from Flood Defences</b> Environment Agency - Head Office	February 2023	
<b>Flood Water Storage Areas</b> Environment Agency - Head Office	January 2024	Quarterly
<b>Flood Defences</b> Environment Agency - Head Office	August 2022	
<b>OS Water Network Lines</b> Ordnance Survey	January 2025	Quarterly
<b>Surface Water 1 in 30 year Flood Extent</b> Environment Agency - Head Office	May 2018	Annually
<b>Surface Water 1 in 100 year Flood Extent</b> Environment Agency - Head Office	May 2018	Annually
<b>Surface Water 1 in 1000 year Flood Extent</b> Environment Agency - Head Office	May 2018	Annually
<b>Surface Water Suitability</b> Environment Agency - Head Office	February 2016	Annually
<b>BGS Groundwater Flooding Susceptibility</b> British Geological Survey - National Geoscience Information Service	May 2013	As notified
<b>Water Framework Directive - Catchment</b> Environment Agency - Head Office	July 2024	Annually
<b>Water Framework Directive - Groundwater</b> Environment Agency - Head Office	July 2024	Annually

Waste	Version	Update Cycle
<b>BGS Recorded Landfill Sites</b> British Geological Survey - National Geoscience Information Service	November 2002	As notified
<b>Historical Landfill Sites</b> Environment Agency - Head Office	October 2024	Quarterly
<b>Integrated Pollution Control Registered Waste Sites</b> Environment Agency - Midlands Region	January 2009	Not Applicable
<b>Licensed Waste Management Facilities (Landfill Boundaries)</b> Environment Agency - Midlands Region - Central Area Environment Agency - Midlands Region - East Area Environment Agency - Midlands Region - Lower Severn Area Environment Agency - Midlands Region - Lower Trent Area Environment Agency - Midlands Region - Upper Trent Area	November 2024 November 2024 November 2024 November 2024 November 2024	Quarterly Quarterly Quarterly Quarterly Quarterly
<b>Licensed Waste Management Facilities (Locations)</b> Environment Agency - Midlands Region - Central Area Environment Agency - Midlands Region - East Area Environment Agency - Midlands Region - Lower Severn Area Environment Agency - Midlands Region - Lower Trent Area Environment Agency - Midlands Region - Upper Trent Area	October 2024 October 2024 October 2024 October 2024 October 2024	Quarterly Quarterly Quarterly Quarterly Quarterly
<b>Local Authority Landfill Coverage</b> Blaby District Council - Environmental Health Department Hinckley And Bosworth Borough Council - Environmental Health Department Leicestershire County Council North Warwickshire Borough Council - Environmental Health Department Nuneaton And Bedworth Borough Council - Planning Department Rugby Borough Council - Environmental Health Department Warwickshire County Council	February 2003 February 2003 February 2003 February 2003 February 2003 February 2003 February 2003	Not Applicable Not Applicable Not Applicable Not Applicable Not Applicable Not Applicable Not Applicable
<b>Local Authority Recorded Landfill Sites</b> Blaby District Council - Environmental Health Department Hinckley And Bosworth Borough Council - Environmental Health Department Leicestershire County Council North Warwickshire Borough Council - Environmental Health Department Nuneaton And Bedworth Borough Council - Planning Department Rugby Borough Council - Environmental Health Department Warwickshire County Council	October 2018 October 2018 October 2018 October 2018 October 2018 October 2018 October 2018	
<b>Potentially Infilled Land (Non-Water)</b> Landmark Information Group Limited	December 1999	
<b>Potentially Infilled Land (Water)</b> Landmark Information Group Limited	December 1999	
<b>Registered Landfill Sites</b> Environment Agency - Midlands Region - Central Area Environment Agency - Midlands Region - East Area Environment Agency - Midlands Region - Lower Severn Area Environment Agency - Midlands Region - Lower Trent Area Environment Agency - Midlands Region - Upper Trent Area	March 2006 March 2006 March 2006 March 2006 March 2006	Not Applicable Not Applicable Not Applicable Not Applicable Not Applicable
<b>Registered Waste Transfer Sites</b> Environment Agency - Midlands Region - Central Area Environment Agency - Midlands Region - East Area Environment Agency - Midlands Region - Lower Severn Area Environment Agency - Midlands Region - Lower Trent Area Environment Agency - Midlands Region - Upper Trent Area	April 2018 April 2018 April 2018 April 2018 April 2018	


Waste	Version	Update Cycle
<b>Registered Waste Treatment or Disposal Sites</b> Environment Agency - Midlands Region - Central Area Environment Agency - Midlands Region - East Area Environment Agency - Midlands Region - Lower Severn Area Environment Agency - Midlands Region - Lower Trent Area Environment Agency - Midlands Region - Upper Trent Area	June 2015 June 2015 June 2015 June 2015 June 2015	
Hazardous Substances	Version	Update Cycle
<b>Control of Major Accident Hazards Sites (COMAH)</b> Health and Safety Executive	September 2024	Bi-Annually
<b>Explosive Sites</b> Health and Safety Executive	March 2017	
<b>Notification of Installations Handling Hazardous Substances (NIHHS)</b> Health and Safety Executive	August 2001	
<b>Planning Hazardous Substance Enforcements</b> Hinckley And Bosworth Borough Council Warwickshire County Council Leicestershire County Council Rugby Borough Council Blaby District Council - Planning Department North Warwickshire Borough Council - Planning Administration Nuneaton And Bedworth Borough Council - Planning Department	February 2016 July 2007 July 2023 June 2023 March 2023 May 2023 May 2023	Variable Annual Rolling Update Variable Variable Variable Variable Variable
<b>Planning Hazardous Substance Consents</b> Blaby District Council - Planning Department Hinckley And Bosworth Borough Council Leicestershire County Council Nuneaton And Bedworth Borough Council - Planning Department North Warwickshire Borough Council - Planning Administration Warwickshire County Council Rugby Borough Council	February 2016 February 2016 February 2016 February 2016 January 2016 July 2007 May 2016	Variable Variable Variable Variable Variable Annual Rolling Update Variable



Geological	Version	Update Cycle
<b>BGS 1:625,000 Solid Geology</b> British Geological Survey - National Geoscience Information Service	January 2009	As notified
<b>BGS Estimated Soil Chemistry</b> British Geological Survey - National Geoscience Information Service	December 2015	As notified
<b>BGS Recorded Mineral Sites</b> British Geological Survey - National Geoscience Information Service	March 2024	Bi-Annually
<b>CBSCB Compensation District</b> Cheshire Brine Subsidence Compensation Board (CBSCB) Cheshire Brine Subsidence Compensation Board (CBSCB)	August 2011 November 2020	As notified
<b>Coal Mining Affected Areas</b> The Coal Authority - Property Searches	February 2023	Annual Rolling Update
<b>Mining Instability</b> Ove Arup & Partners	June 1998	Not Applicable
<b>Non Coal Mining Areas of Great Britain</b> British Geological Survey - National Geoscience Information Service	May 2015	Not Applicable
<b>Potential for Collapsible Ground Stability Hazards</b> British Geological Survey - National Geoscience Information Service	April 2020	As notified
<b>Potential for Compressible Ground Stability Hazards</b> British Geological Survey - National Geoscience Information Service	January 2019	As notified
<b>Potential for Ground Dissolution Stability Hazards</b> British Geological Survey - National Geoscience Information Service	January 2019	As notified
<b>Potential for Landslide Ground Stability Hazards</b> British Geological Survey - National Geoscience Information Service	January 2019	As notified
<b>Potential for Running Sand Ground Stability Hazards</b> British Geological Survey - National Geoscience Information Service	January 2019	As notified
<b>Potential for Shrinking or Swelling Clay Ground Stability Hazards</b> British Geological Survey - National Geoscience Information Service	January 2019	As notified
<b>Radon Potential - Radon Affected Areas</b> British Geological Survey - National Geoscience Information Service	November 2024	Annually
<b>Radon Potential - Radon Protection Measures</b> British Geological Survey - National Geoscience Information Service	November 2024	Annually
Industrial Land Use	Version	Update Cycle
<b>Contemporary Trade Directory Entries</b> Thomson Directories	December 2024	Quarterly
<b>Fuel Station Entries</b> Green Street Advisor (UK) Ltd	December 2024	Quarterly
<b>Points of Interest - Commercial Services</b> PointX	March 2025	Quarterly
<b>Points of Interest - Education and Health</b> PointX	March 2025	Quarterly
<b>Points of Interest - Manufacturing and Production</b> PointX	March 2025	Quarterly
<b>Points of Interest - Public Infrastructure</b> PointX	March 2025	Quarterly
<b>Points of Interest - Recreational and Environmental</b> PointX	March 2025	Quarterly
<b>Underground Electrical Cables</b> National Grid	January 2024	

Sensitive Land Use	Version	Update Cycle
<b>Ancient Woodland</b> Natural England	November 2024	Bi-Annually
<b>Areas of Adopted Green Belt</b> Blaby District Council - Planning Department Hinckley And Bosworth Borough Council North Warwickshire Borough Council - Planning Administration Nuneaton And Bedworth Borough Council - Planning Department Rugby Borough Council	July 2024 July 2024 July 2024 July 2024 July 2024	Quarterly Quarterly Quarterly Quarterly Quarterly
<b>Areas of Unadopted Green Belt</b> Blaby District Council - Planning Department Hinckley And Bosworth Borough Council North Warwickshire Borough Council - Planning Administration Nuneaton And Bedworth Borough Council - Planning Department Rugby Borough Council	July 2024 July 2024 July 2024 July 2024 July 2024	Quarterly Quarterly Quarterly Quarterly Quarterly
<b>Areas of Outstanding Natural Beauty</b> Natural England	November 2024	Bi-Annually
<b>Environmentally Sensitive Areas</b> Natural England	August 2023	
<b>Forest Parks</b> Forestry Commission	May 2023	Not Applicable
<b>Local Nature Reserves</b> Natural England	February 2025	Bi-Annually
<b>Marine Nature Reserves</b> Natural England	February 2025	Bi-Annually
<b>National Nature Reserves</b> Natural England	January 2025	Bi-Annually
<b>National Parks</b> Natural England	September 2024	Bi-Annually
<b>Nitrate Sensitive Areas</b> Natural England	April 2023	Not Applicable
<b>Nitrate Vulnerable Zones</b> Department for Environment, Food and Rural Affairs (DEFRA - formerly FRCA) Environment Agency - Head Office	April 2016 November 2024	Annually
<b>Ramsar Sites</b> Natural England	February 2025	Bi-Annually
<b>Sites of Special Scientific Interest</b> Natural England	November 2024	Bi-Annually
<b>Special Areas of Conservation</b> Natural England	January 2025	Bi-Annually
<b>Special Protection Areas</b> Natural England	November 2024	Bi-Annually

A selection of organisations who provide data within this report

Data Supplier	Data Supplier Logo
Ordnance Survey	
Environment Agency	
Scottish Environment Protection Agency	
The Coal Authority	
British Geological Survey	 <b>British Geological Survey</b> NATURAL ENVIRONMENT RESEARCH COUNCIL
Centre for Ecology and Hydrology	 <b>Centre for Ecology &amp; Hydrology</b> NATURAL ENVIRONMENT RESEARCH COUNCIL
Natural Resources Wales	
Scottish Natural Heritage	
Natural England	
Public Health England	
Ove Arup	
Stantec UK Ltd	



Contact	Name and Address	Contact Details
1	<b>British Geological Survey - Enquiry Service</b> British Geological Survey, Environmental Science Centre, Keyworth, Nottingham, Nottinghamshire, NG12 5GG	Telephone: 0115 936 3143 Fax: 0115 936 3276 Email: enquiries@bgs.ac.uk Website: www.bgs.ac.uk
2	<b>Environment Agency - National Customer Contact Centre (NCCC)</b> PO Box 544, Templeborough, Rotherham, S60 1BY	Telephone: 03708 506 506 Email: enquiries@environment-agency.gov.uk
3	<b>Hinckley And Bosworth Borough Council - Environmental Health Department</b> First Floor, Florence House, St Marys Road, Hinckley, Leicestershire, LE10 1EQ	Telephone: 01455 238141 Fax: 01455 890228 Website: www.hinckley-bosworth.gov.uk
4	<b>North Warwickshire Borough Council - Environmental Health Department</b> P O Box 6, Old Bank House, 129 Long Street, Atherstone, North Warwickshire, CV9 1BG	Telephone: 01827 715341 Fax: 01827 719399 Website: www.northwarks.gov.uk
5	<b>Blaby District Council - Environmental Health Department</b> Council Offices, Desford Road, Narborough, Leicester, Leicestershire, LE9 5EP	Telephone: 0116 2750555 Fax: 0116 275368 Website: www.blaby.gov.uk
6	<b>Environment Agency - Head Office</b> Rio House, Waterside Drive, Aztec West, Almondsbury, Bristol, Avon, BS32 4UD	Telephone: 01454 624400 Fax: 01454 624409
7	<b>Ordnance Survey</b> Adanac Drive, Southampton, Hampshire, SO16 0AS	Telephone: 03456 05 05 05 Email: customerservices@ordnancesurvey.co.uk Website: www.ordnancesurvey.co.uk
8	<b>Leicestershire County Council</b> County Hall, Glenfield, Leicestershire, LE3 8RH	Website: www.leics.gov.uk
9	<b>Health and Safety Executive</b> 5S.2 Redgrave Court, Merton Road, Bootle, L20 7HS	Website: www.hse.gov.uk
10	<b>PointX</b> 5-6 Abbey Court, Eagle Way, Sowton, Exeter, Devon, EX2 7HY	Website: www.pointx.co.uk
11	<b>Rugby Borough Council</b> Town Hall, Newbold Road, Rugby, Warwickshire, CV21 2LB	Telephone: 01788 533533 Fax: 01788 533577 Website: www.rugby.gov.uk
-	<b>Public Health England - Radon Survey, Centre for Radiation, Chemical and Environmental Hazards</b> Chilton, Didcot, Oxfordshire, OX11 0RQ	Telephone: 01235 822622 Fax: 01235 833891 Email: radon@phe.gov.uk Website: www.ukradon.org
-	<b>Landmark Information Group Limited</b> Landmark Information Group, Imperium, Imperial Way, Reading, Berkshire, RG2 0TD	Telephone: 0330 036 6618 Fax: 0844 844 9951 Email: helpdesk@landmark.co.uk Website: www.landmark.co.uk

Please note that the Environment Agency / Natural Resources Wales / SEPA have a charging policy in place for enquiries.