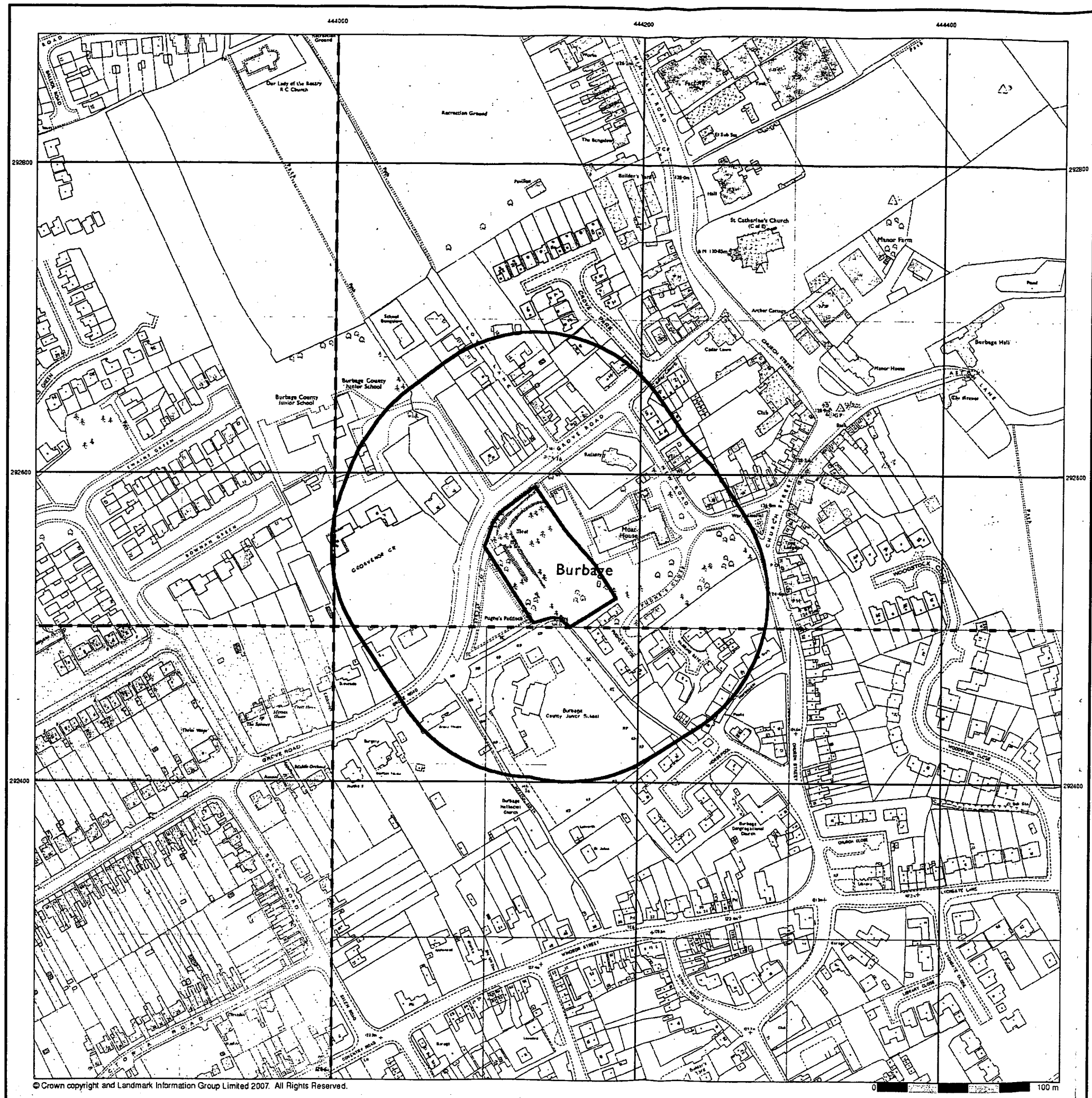

© Crown copyright and Landmark Information Group Limited 2007. All Rights Reserved.

Envirocheck®
A Landmark service

Additional SIMs
Published 1977 - 1990
Source map scale - 1:1,250

The SIM cards (Ordnance Survey's `Survey of Information on Microfilm') are further, minor editions of mapping which were produced and published in between the main editions as an area was updated. They date from 1947 to 1994, and contain detailed information on buildings, roads and land-use. These maps were produced at both 1:2,500 and 1:1,250 scales.

Map Name(s) and Date(s)

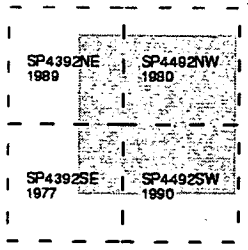

Historical Map - Segment A13

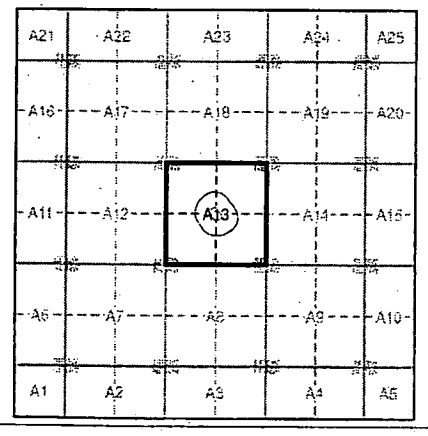

Order Details

Order Number:	22246666_1_1
Customer Ref:	ME50107
National Grid Reference:	444140, 292540
Slice:	A
Site Area (Ha):	0.43
Search Buffer (m):	100

Site Details

Moat House Residential Home, Burbage, Hinckley, LE10 2AE

LANDMARK Information Group
Tel: 0870 850 6670
Fax: 0870 850 6671
Web: www.envirocheck.co.uk



© Crown copyright and Landmark Information Group Limited 2007. All Rights Reserved.

Envirocheck®
A Landmark service

Additional SIMs
Published 1986 - 1990
Source map scale - 1:1,250

The SIM cards (Ordnance Survey's 'Survey of Information on Microfilm') are further, minor editions of mapping which were produced and published in between the main editions as an area was updated. They date from 1947 to 1994, and contain detailed information on buildings, roads and land-use. These maps were produced at both 1:2,500 and 1:1,250 scales.

Map Name(s) and Date(s)

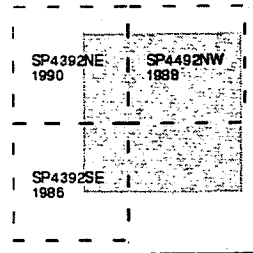

Historical Map - Segment A13

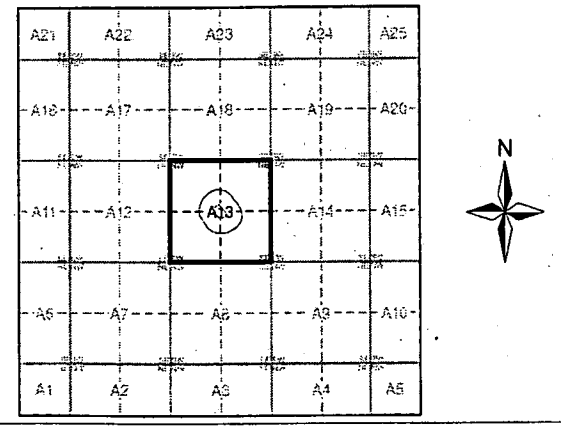

Order Details

Order Number:	22246666_1_1
Customer Ref:	ME50107
National Grid Reference:	444140, 292540
Slice:	A
Site Area (Ha):	0.43
Search Buffer (m):	100

Site Details

Moat House Residential Home, Burbage, Hinckley, LE10 2AE

LANDMARK Information Group
Tel: 0870 850 6670
Fax: 0870 850 6671
Web: www.envirocheck.co.uk

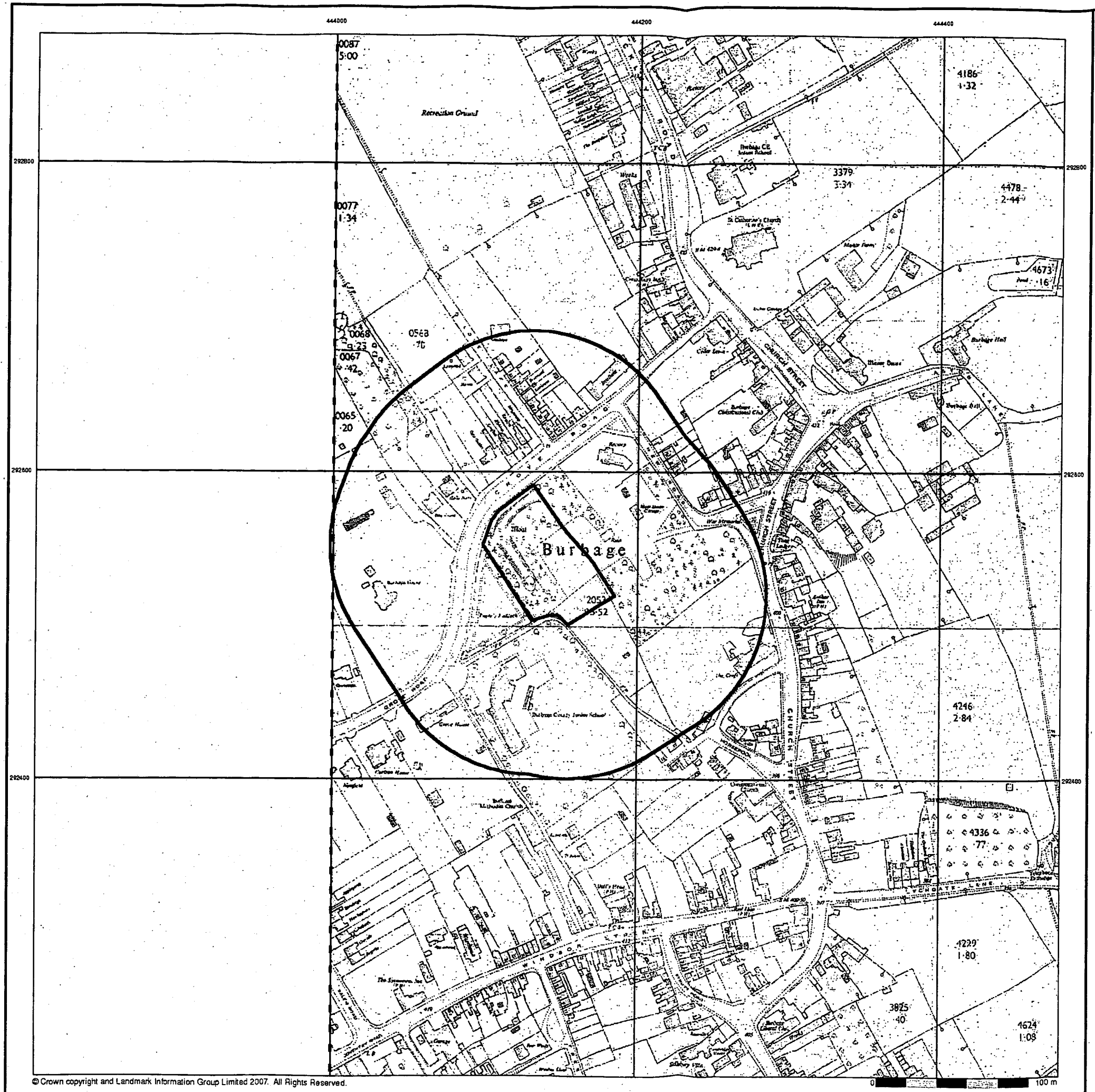

© Crown copyright and Landmark Information Group Limited 2007. All Rights Reserved.

Envirocheck®
A Landmark service

Supply of Unpublished Survey Information

Published 1975

Source map scale - 1:2,500

SUSI maps (Supply of Unpublished Survey Information) were produced between 1972 and 1977, mainly for internal use at Ordnance Survey. These were more of a 'work-in-progress' plan as they showed updates of individual areas on a map. These maps were unpublished, and they do not represent a single moment in time. They were produced at both 1:2,500 and 1:1,250 scales.

Map Name(s) and Date(s)

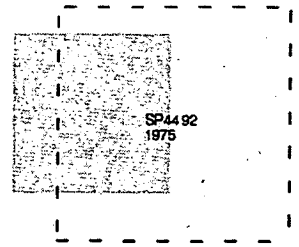

Historical Map - Segment A13

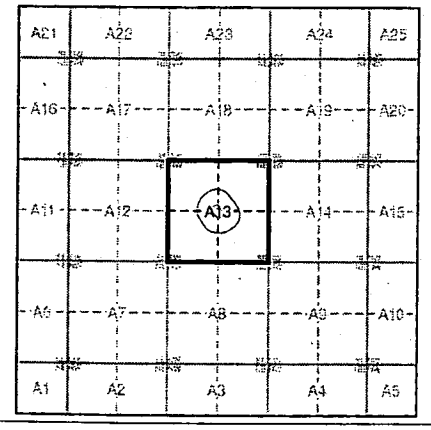

Order Details

Order Number:	22246666_1_1
Customer Ref:	ME50107
National Grid Reference:	444140, 292540
Slice:	A
Site Area (Ha):	0.43
Search Buffer (m):	100

Site Details

Moat House Residential Home, Burbage, Hinckley, LE10 2AE

LANDMARK Information Group
Tel: 0870 850 6670
Fax: 0870 850 6671
Web: www.envirocheck.co.uk

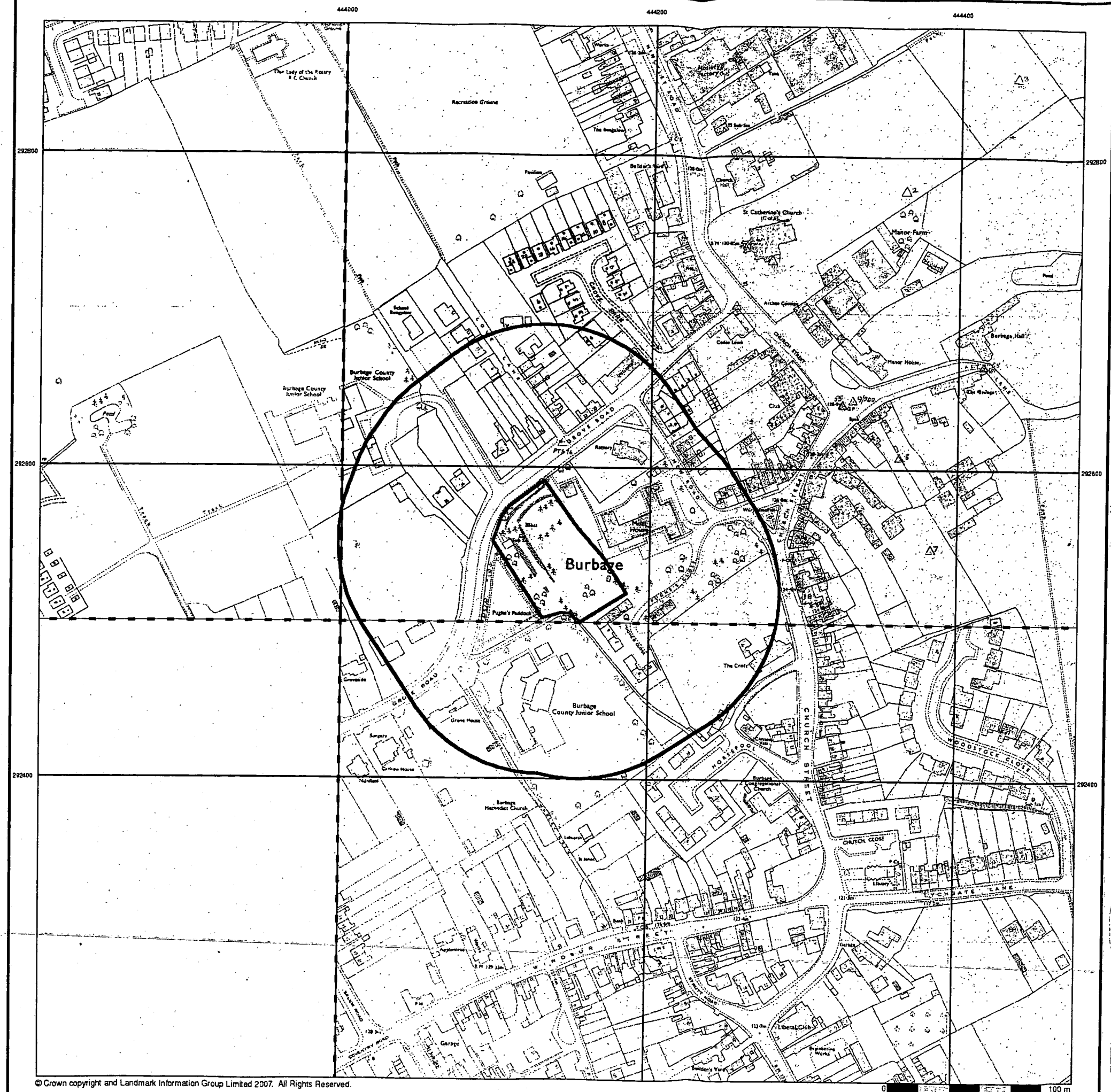

© Crown copyright and Landmark Information Group Limited 2007. All Rights Reserved.

Envirocheck®
A Landmark service

Supply of Unpublished Survey Information

Published 1975

Source map scale - 1:1,250

SUSI maps (Supply of Unpublished Survey Information) were produced between 1972 and 1977, mainly for internal use at Ordnance Survey. These were more of a 'work-in-progress' plan as they showed updates of individual areas on a map. These maps were unpublished, and they do not represent a single moment in time. They were produced at both 1:2,500 and 1:1,250 scales.

Map Name(s) and Date(s)

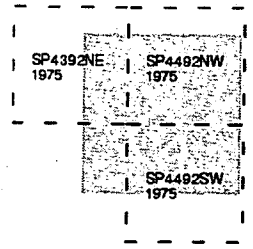

Historical Map - Segment A13

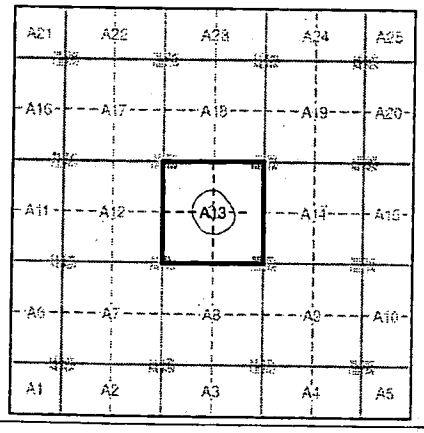

Order Details

Order Number:	22246666_1_1
Customer Ref:	ME50107
National Grid Reference:	444140, 292540
Slice:	A
Site Area (Ha):	0.43
Search Buffer (m):	100

Site Details

Moat House Residential Home, Burbage, Hinckley, LE10 2AE

LANDMARK® Information Group
Tel: 0870 850 6670
Fax: 0870 850 6671
Web: www.envirocheck.co.uk

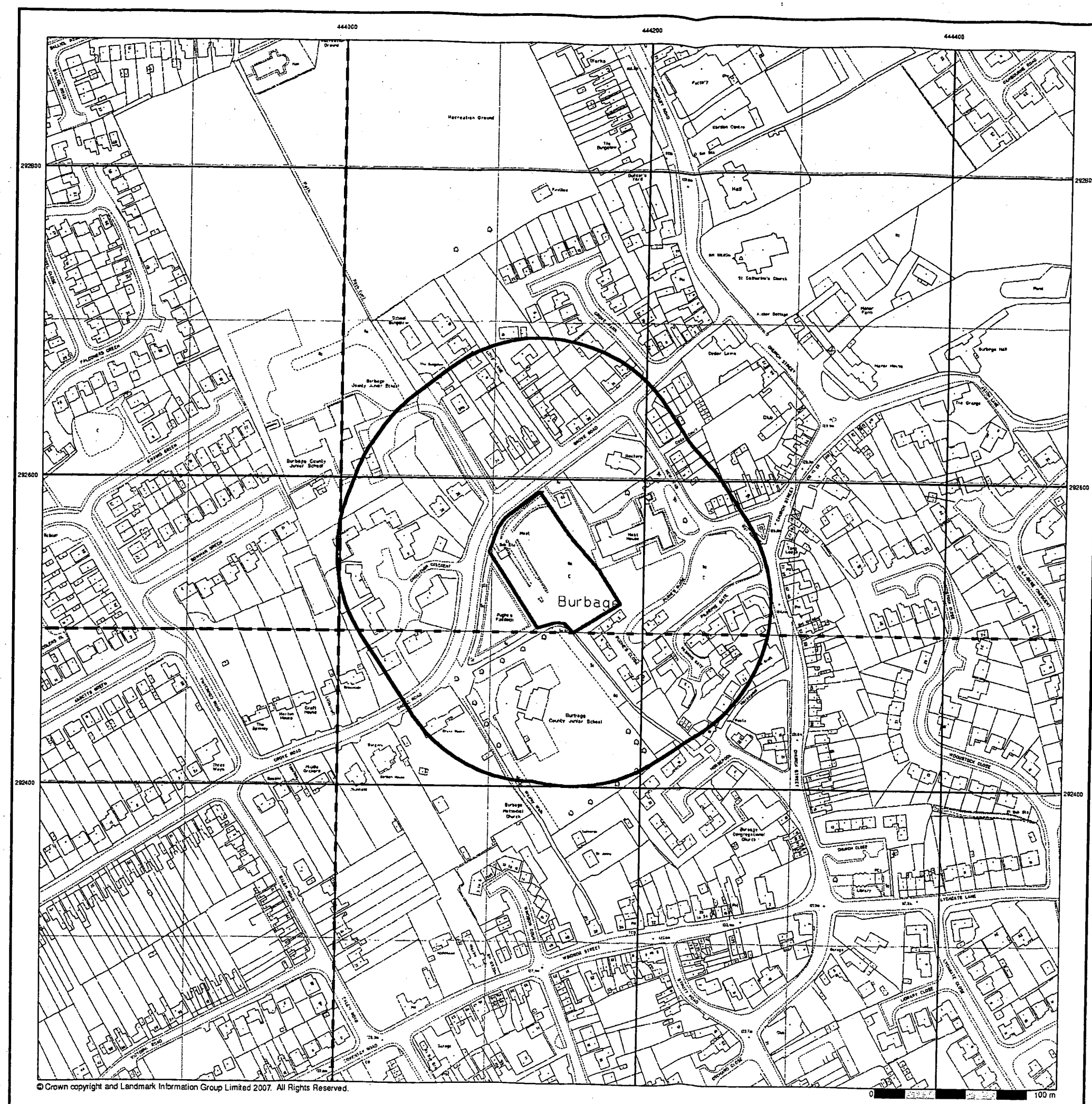

© Crown copyright and Landmark Information Group Limited 2007. All Rights Reserved.

Envirocheck®
A Landmark service

Large-Scale National Grid Data
Published 1993
Source map scale - 1:1,250

'Large Scale National Grid Data' superseded SIM cards (Ordnance Survey's 'Survey of Information on Microfilm') in 1992, and continued to be produced until 1999. These maps were the fore-runners of digital mapping and so provide detailed information on houses and roads, but tend to show less topographic features such as vegetation. These maps were produced at both 1:2,500 and 1:1,250 scales.

Map Name(s) and Date(s)

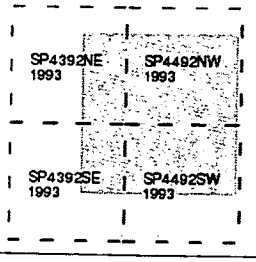

Historical Map - Segment A13

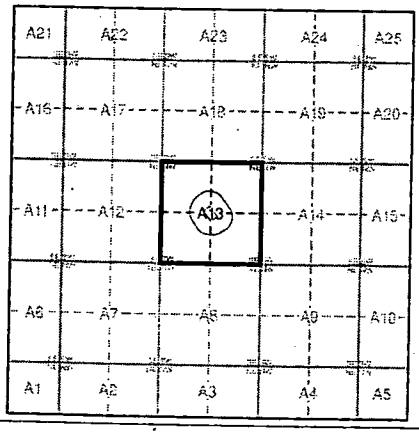

Order Details

Order Number:	22246666_1_1
Customer Ref:	ME50107
National Grid Reference:	444140, 292540
Slice:	A
Site Area (Ha):	0.43
Search Buffer (m):	100

Site Details

Moat House Residential Home, Burbage, Hinckley, LE10 2AE

LANDMARK Information Group
Tel: 0870 850 6670
Fax: 0870 850 6671
Web: www.envirocheck.co.uk

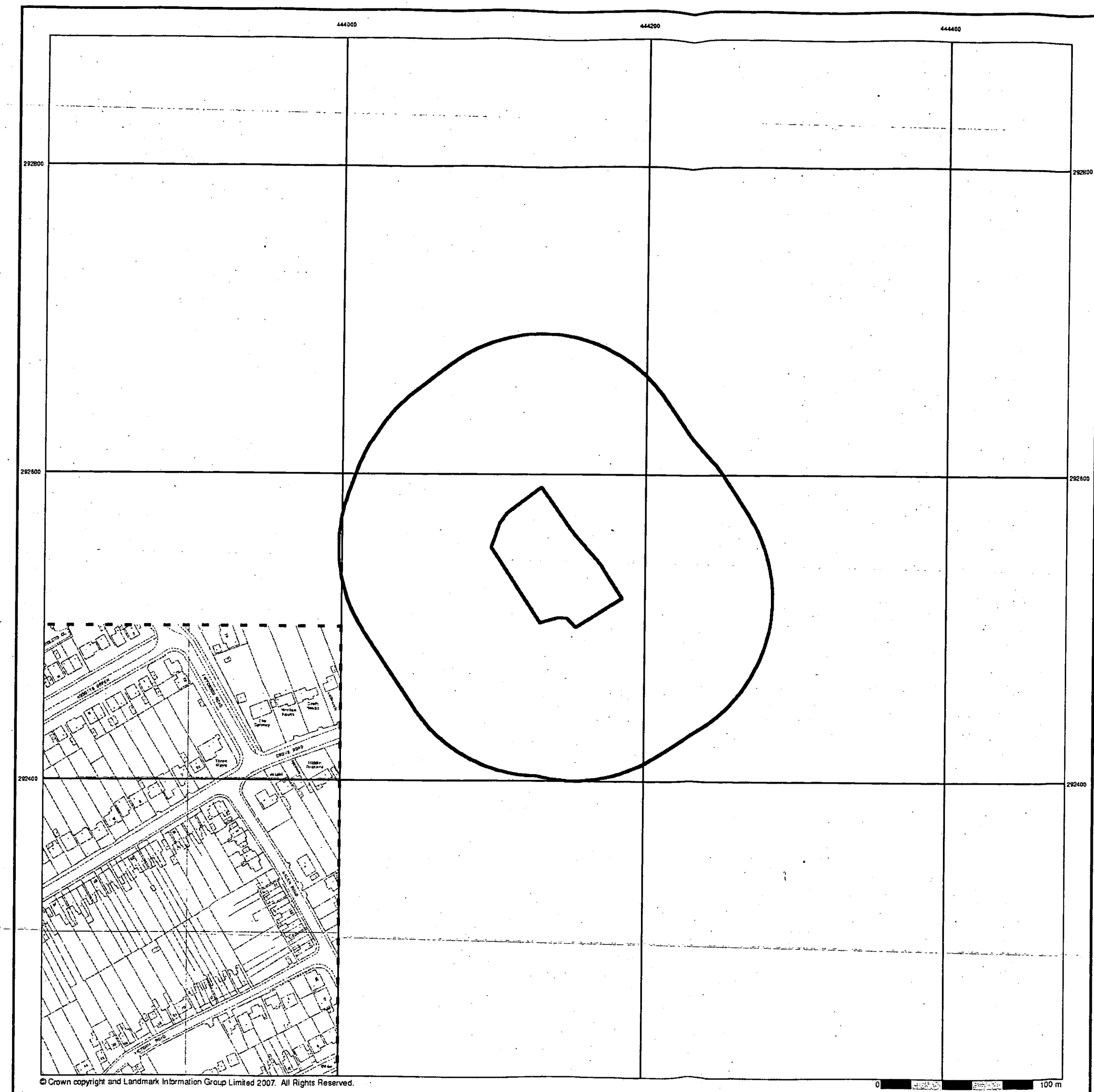

© Crown copyright and Landmark Information Group Limited 2007. All Rights Reserved.

Envirocheck®
A Landmark service

Large-Scale National Grid Data
Published 1995
Source map scale - 1:1,250

'Large Scale National Grid Data' superseded SIM cards (Ordnance Survey's 'Survey of Information on Microfilm') in 1992, and continued to be produced until 1999. These maps were the fore-runners of digital mapping and so provide detailed information on houses and roads, but tend to show less topographic features such as vegetation. These maps were produced at both 1:2,500 and 1:1,250 scales.

Map Name(s) and Date(s)

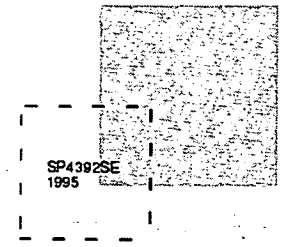

Historical Map - Segment A13

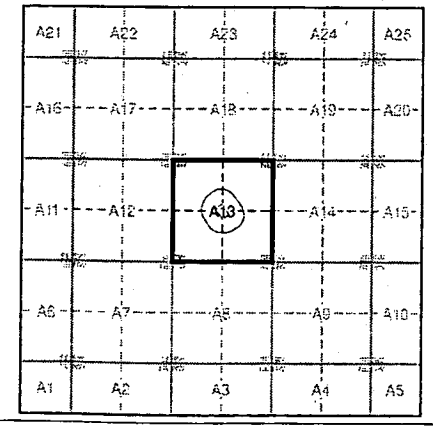

Order Details

Order Number:	22246666_1_1
Customer Ref:	ME50107
National Grid Reference:	444140, 292540
Slice:	A
Site Area (Ha):	0.43
Search Buffer (m):	100

Site Details

Moat House Residential Home, Burbage, Hinckley, LE10 2AE

LANDMARK Information Group
Tel: 0870 850 6670
Fax: 0870 850 6671
Web: www.envirocheck.co.uk

Historical Mapping Legends

Ordnance Survey County Series and Ordnance Survey Plan 1:10,560

Gravel Pit
Sand Pit
Other Pits
Quarry
Shingle
Orchard
Osiers
Reeds
Marsh
Mixed Wood
Deciduous
Brushwood
Fir
Furze
Rough Pasture
Arrow denotes flow of water
Trigonometrical Station
Site of Antiquities
Bench Mark
Pump, Guide Post, Signal Post
Well, Spring, Boundary Post
285 Surface Level
Sketched Contour
Instrumental Contour
Main Roads
Fenced
Un-Fenced
Minor Roads
Fenced
Un-Fenced
Sunken Road
Raised Road
Road over Railway
Railway over River
Railway over Road
Level Crossing
Road over River or Canal
Road over Stream
Road over Stream
County Boundary (Geographical)
County & Civil Parish Boundary
Administrative County & Civil Parish Boundary
Co. Boro. Bdy. County Borough Boundary (England)
Co. Burgh Bdy. County Burgh Boundary (Scotland)
R.D. Bdy. Rural District Boundary
Civil Parish Boundary

Ordnance Survey Plan 1:10,000

Chalk Pit, Clay Pit or Quarry
Gravel Pit
Sand Pit
Disused Pit or Quarry
Refuse or Slag Heap
Lake, Loch or Pond
Dunes
Boulders
Coniferous Trees
Non-Coniferous Trees
Orchard
Scrub
Coppice
Bracken
Heath
Rough Grassland
Marsh
Reeds
Saltings
Building
Direction of Flow of Water
Shingle
Sand
Glasshouse
Pylon
Sloping Masonry
Pylon
Electricity Transmission Line
Pole
Cutting
Embankment
Standard Gauge Multiple Track
Road Under
Road Over
Level Crossing
Foot Bridge
Standard Gauge Single Track
Siding, Tramway or Mineral Line
Narrow Gauge
Geographical County
Administrative County, County Borough or County of City
Municipal Borough, Urban or Rural District, Burgh or District Council
Borough, Burgh or County Constituency
Shown only when not coincident with other boundaries
Civil Parish
Shown alternately when coincidence of boundaries occurs

BP, BS	Boundary Post or Stone	Pol Sta	Police Station
Ch	Church	PO	Post Office
CH	Club House	PC	Public Convenience
F E Sta	Fire Engine Station	PH	Public House
FB	Foot Bridge	SB	Signal Box
Fn	Fountain	Spr	Spring
GP	Guide Post	TCB	Telephone Call Box
MP	Mile Post	TCP	Telephone Call Post
MS	Mile Stone	W	Well

1:10,000 Raster Mapping

Gravel Pit
Refuse tip or slag heap
Rock
Rock (scattered)
Boulders
Boulders (scattered)
Shingle
Mud
Mud
Sand
Sand
Sand Pit
Slopes
Top of cliff
General detail
Underground detail
Overhead detail
Narrow gauge railway
Multi-track railway
Single track railway
County boundary (England only)
Civil, parish or community boundary
District, Unitary, Metropolitan, London Borough boundary
Constituency boundary
Area of wooded vegetation
Non-coniferous trees
Non-coniferous trees (scattered)
Coniferous trees
Coniferous trees (scattered)
Positioned tree
Orchard
Coppice or Osiers
Rough Grassland
Heath
Scrub
Marsh, Salt Marsh or Reeds
Water feature
Flow arrows
MHW(S) Mean high water (springs)
MLW(S) Mean low water (springs)
Telephone line (where shown)
Electricity transmission line (with poles)
BM 123.45 m Bench mark (where shown)
Triangulation station
Point feature (e.g. Guide Post or Mile Stone)
Pylon, flare stack or lighting tower
Site of (antiquity)
Glasshouse
General Building
Important Building

Envirocheck®
A Landmark service

Ordnance Survey mapping included:

Mapping Type	Scale	Date	Pg
Warwickshire	1:10,560	1889	2
Leicestershire	1:10,560	1890	3
Warwickshire	1:10,560	1904	4
Leicestershire	1:10,560	1904	5
Leicestershire	1:10,560	1925	6
Warwickshire	1:10,560	1925	7
Leicestershire	1:10,560	1938 - 1950	8
Ordnance Survey Plan	1:10,560	1955	9
Ordnance Survey Plan	1:10,560	1968	10
Ordnance Survey Plan	1:10,000	1977 - 1979	11
Ordnance Survey Plan	1:10,000	1979 - 1984	12
10K Raster Mapping	1:10,000	1999 - 2000	13
10K Raster Mapping	1:10,000	2006	14

Historical Map - Slice A

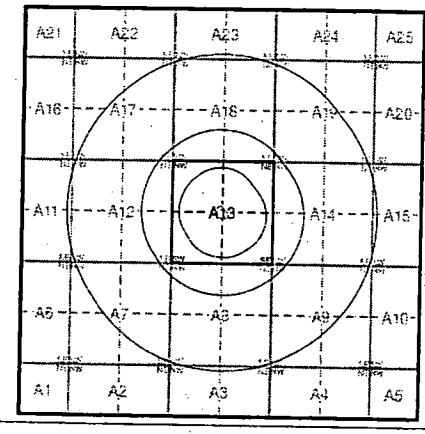

Order Details

Order Number: 22246666_1_1
Customer Ref: ME50107
National Grid Reference: 444140, 292540
Slice: A
Site Area (Ha): 0.43
Search Buffer (m): 1000

Site Details

Moat House Residential Home, Burbage, Hinckley, LE10 2AE

LANDMARK® Information Group
Tel: 0870 850 6670
Fax: 0870 850 6671
Web: www.envirocheck.co.uk

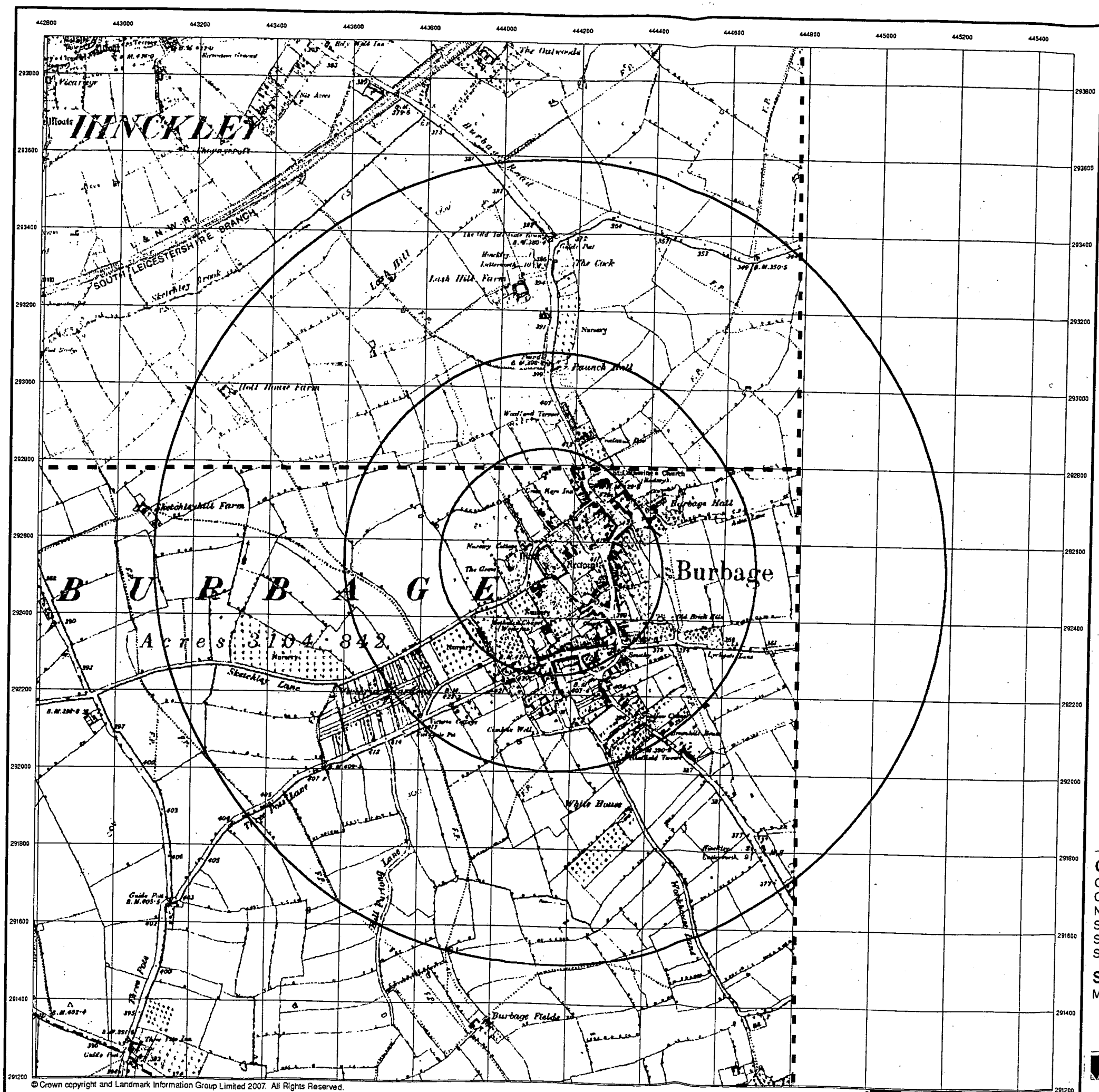

© Crown copyright and Landmark Information Group Limited 2007. All Rights Reserved.

Envirocheck®
A Landmark service

Warwickshire
Published 1889
Source map scale - 1:10,560

The historical maps shown were reproduced from maps predominantly held at the scale adopted for England, Wales and Scotland in the 1840's. In 1854 the 1:2,500 scale was adopted for mapping urban areas; these maps were used to update the 1:10,560 maps. The published date given therefore is often some years later than the surveyed date. Before 1938, all OS maps were based on the Cassini Projection, with independent surveys of a single county or group of counties, giving rise to significant inaccuracies in outlying areas. In the late 1940's, a Provisional Edition was produced, which updated the 1:10,560 mapping from a number of sources. The maps appear unfinished - with all military camps and other strategic sites removed. These maps were initially overprinted with the National Grid. In 1970, the first 1:10,000 maps were produced using the Transverse Mercator Projection. The revision process continued until recently, with new editions appearing every 10 years or so for urban areas.

Map Name(s) and Date(s)

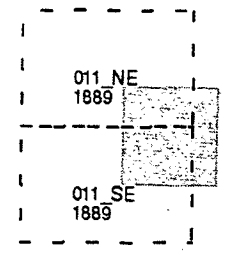

Historical Map - Slice A

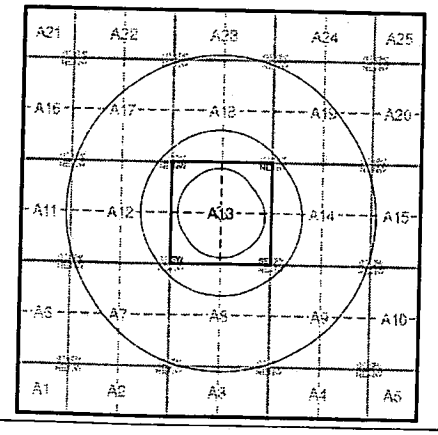

Order Details

Order Number:	22246666_1_1
Customer Ref:	ME50107
National Grid Reference:	444140, 292540
Slice:	A
Site Area (Ha):	0.43
Search Buffer (m):	1000

Site Details

Moat House Residential Home, Burbage, Hinckley, LE10 2AE

LANDMARK Information Group
Tel: 0870 850 6670
Fax: 0870 850 6671
Web: www.envirocheck.co.uk

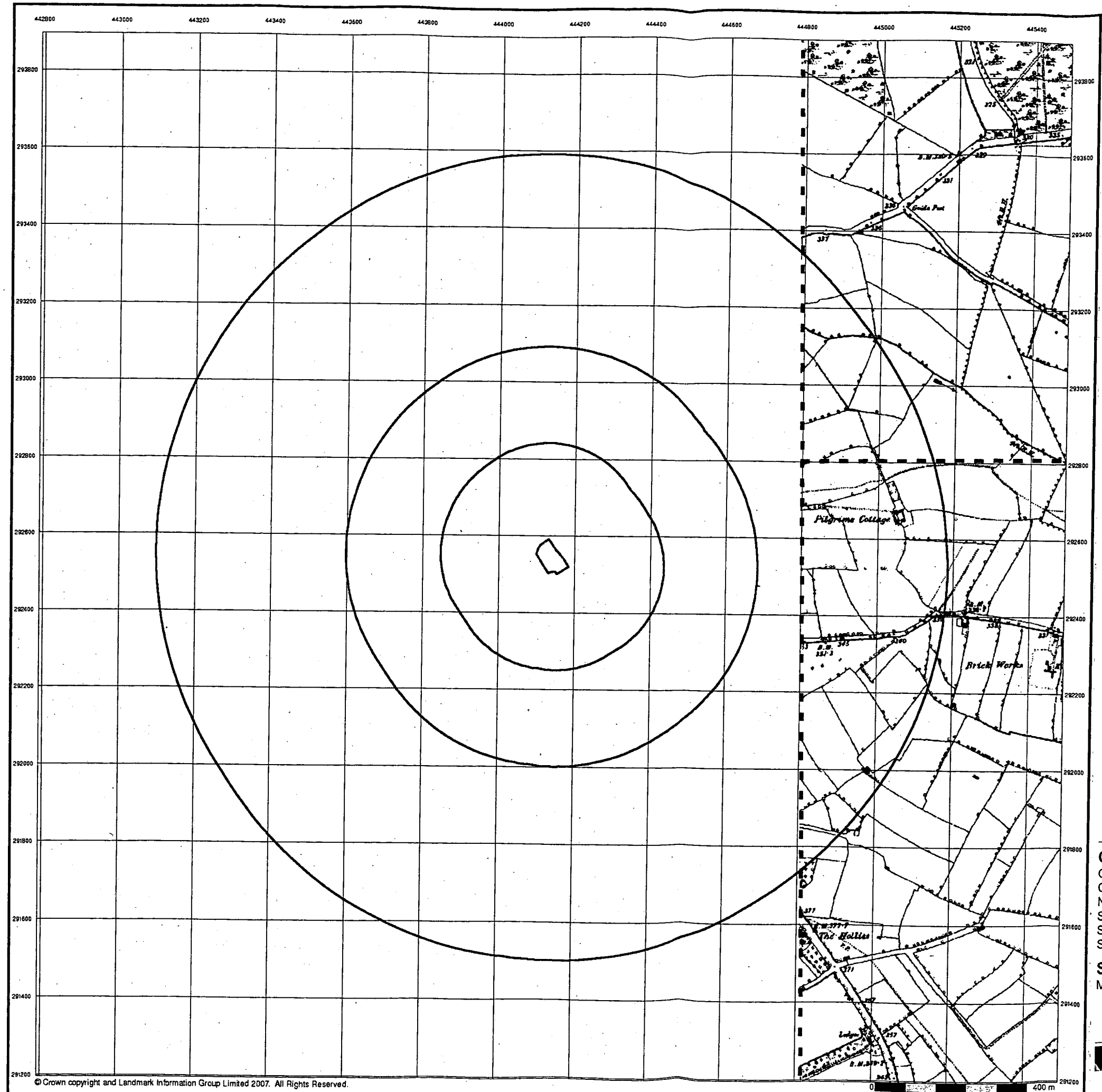

© Crown copyright and Landmark Information Group Limited 2007. All Rights Reserved.

Envirocheck®
A Landmark service

Leicestershire
Published 1890
Source map scale - 1:10,560

The historical maps shown were reproduced from maps predominantly held at the scale adopted for England, Wales and Scotland in the 1840's. In 1854 the 1:2,500 scale was adopted for mapping urban areas; these maps were used to update the 1:10,560 maps. The published date given therefore is often some years later than the surveyed date. Before 1938, all OS maps were based on the Cassini Projection, with independent surveys of a single county or group of counties, giving rise to significant inaccuracies in outlying areas. In the late 1940's, a Provisional Edition was produced, which updated the 1:10,560 mapping from a number of sources. The maps appear unfinished - with all military camps and other strategic sites removed. These maps were initially overprinted with the National Grid. In 1970, the first 1:10,000 maps were produced using the Transverse Mercator Projection. The revision process continued until recently, with new editions appearing every 10 years or so for urban areas.

Map Name(s) and Date(s)

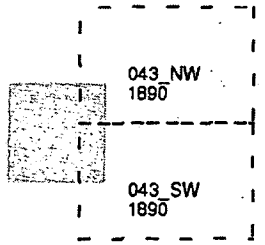

Historical Map - Slice A

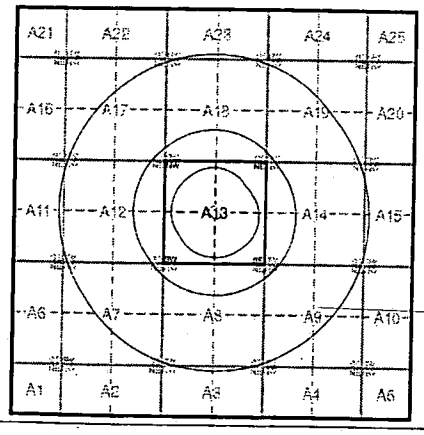

Order Details

Order Number:	22246666_1_1
Customer Ref:	ME50107
National Grid Reference:	444140, 292540
Slice:	A
Site Area (Ha):	0.43
Search Buffer (m):	1000

Site Details

Moat House Residential Home, Burbage, Hinckley, LE10 2AE

LANDMARK Information Group
Tel: 0870 850 6670
Fax: 0870 850 6671
Web: www.envirocheck.co.uk

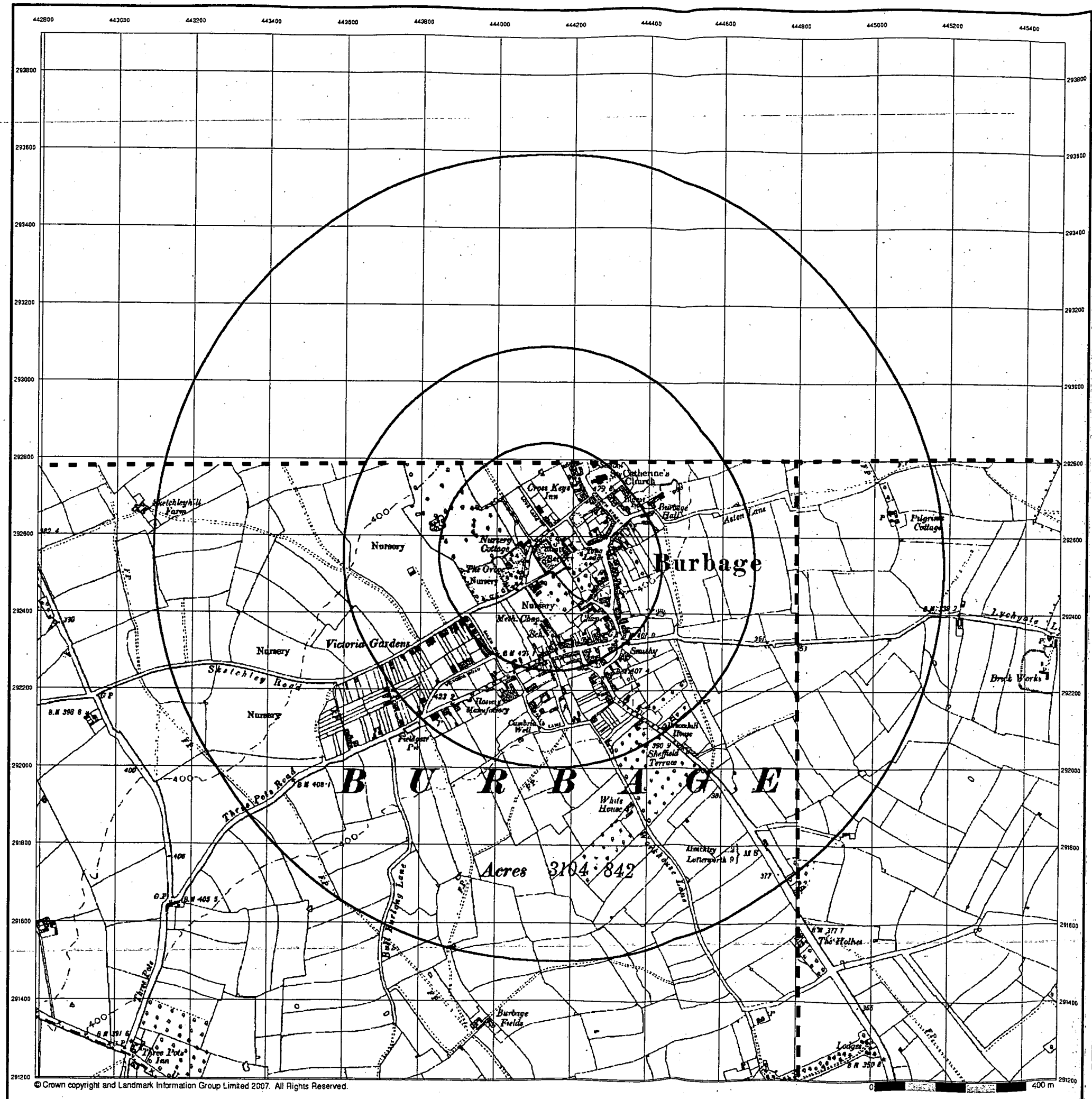

© Crown copyright and Landmark Information Group Limited 2007. All Rights Reserved.

Envirocheck®
A Landmark service

Warwickshire
Published 1904
Source map scale - 1:10,560

The historical maps shown were reproduced from maps predominantly held at the scale adopted for England, Wales and Scotland in the 1840's. In 1854 the 1:2,500 scale was adopted for mapping urban areas; these maps were used to update the 1:10,560 maps. The published date given therefore is often some years later than the surveyed date. Before 1938, all OS maps were based on the Cassini Projection, with independent surveys of a single county or group of counties, giving rise to significant inaccuracies in outlying areas. In the late 1940's, a Provisional Edition was produced, which updated the 1:10,560 mapping from a number of sources. The maps appear unfinished - with all military camps and other strategic sites removed. These maps were initially overprinted with the National Grid. In 1970, the first 1:10,000 maps were produced using the Transverse Mercator Projection. The revision process continued until recently, with new editions appearing every 10 years or so for urban areas.

Map Name(s) and Date(s)

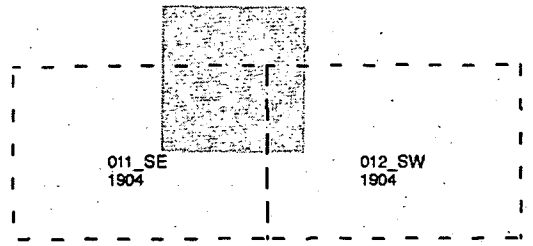

Historical Map - Slice A

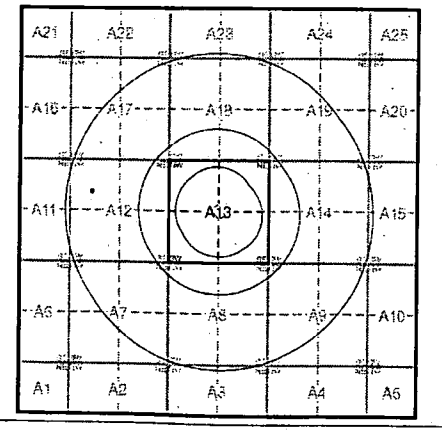

Order Details

Order Number:	22246666_1_1
Customer Ref:	ME50107
National Grid Reference:	444140, 292540
Slice:	A
Site Area (Ha):	0.43
Search Buffer (m):	1000

Site Details

Moat House Residential Home, Burbage, Hinckley, LE10 2AE

LANDMARK Information Group
Tel: 0870 850 6670
Fax: 0870 850 6671
Web: www.envirocheck.co.uk

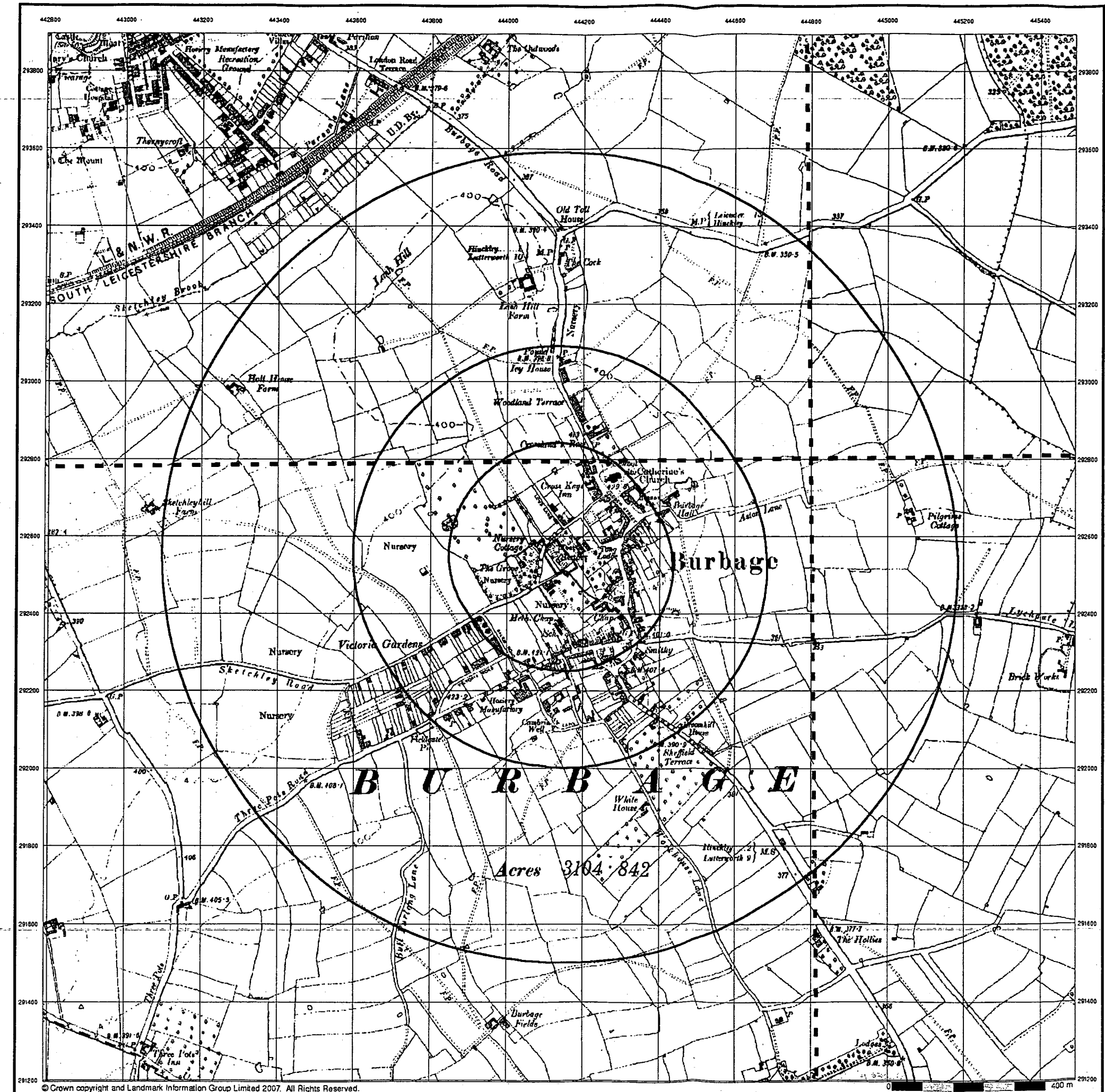

Envirocheck®

A Landmark service

Leicestershire
Published 1904
Source map scale - 1:10,560

The historical maps shown were reproduced from maps predominantly held at the scale adopted for England, Wales and Scotland in the 1840's. In 1854 the 1:2,500 scale was adopted for mapping urban areas; these maps were used to update the 1:10,560 maps. The published date given therefore is often some years later than the surveyed date. Before 1938, all OS maps were based on the Cassini Projection, with independent surveys of a single county or group of counties, giving rise to significant inaccuracies in outlying areas. In the late 1940's, a Provisional Edition was produced, which updated the 1:10,560 mapping from a number of sources. The maps appear unfinished - with all military camps and other strategic sites removed. These maps were initially overprinted with the National Grid. In 1970, the first 1:10,000 maps were produced using the Transverse Mercator Projection. The revision process continued until recently, with new editions appearing every 10 years or so for urban areas.

Map Name(s) and Date(s)

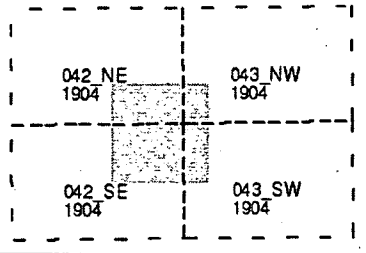

Historical Map - Slice A

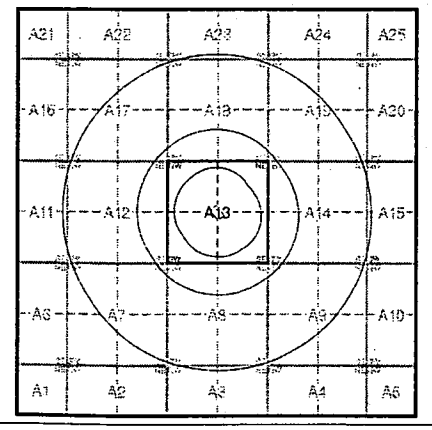

Order Details

Order Number:	22246666_1_1
Customer Ref:	ME50107
National Grid Reference:	444140, 292540
Slice:	A
Site Area (Ha):	0.43
Search Buffer (m):	1000

Site Details

Moat House Residential Home, Burbage, Hinckley, LE10 2AE

LANDMARK Information Group
Tel: 0870 850 6670
Fax: 0870 850 6671
Web: www.envirocheck.co.uk

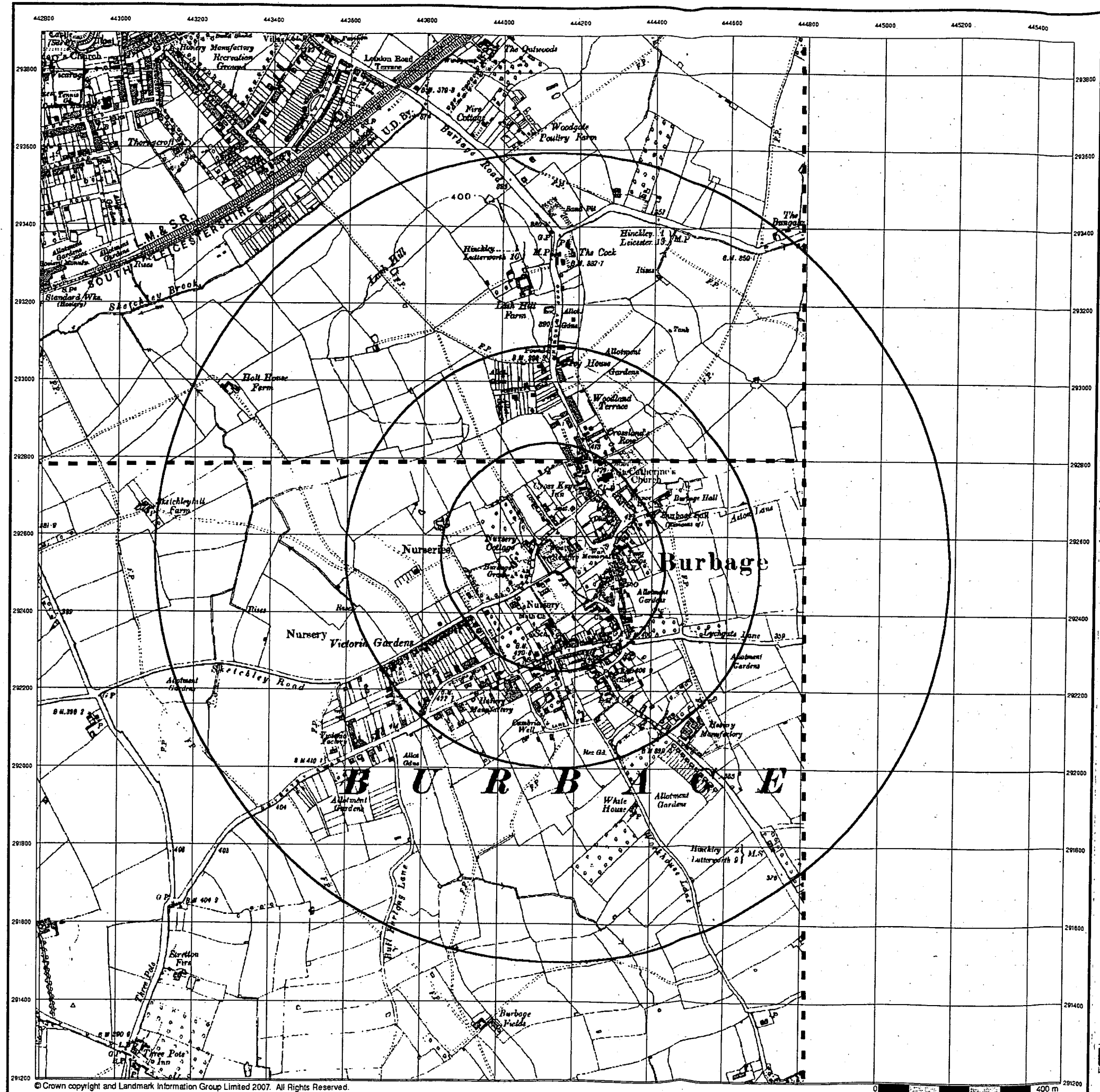
Burbage
BURBAGE
Nursery
Victoria Gardens
Burbage Hall
Burbage Fields
Three Pots Inn
Sketchley Hall Farm
Holt House Farm
Sketchley Brook
Woodgate Poultry Farm
The Cock
Hinckley
Leicester
Hinckley
Letterworth
Sketchley Road
Burbage Road
London Road
Lychgate Lane
Aston Lane
Woodlands Lane
Hurley Lane
Thurlbeg Lane
Three Pots
Stretton Fm
Nursery
Allotment Gardens
Woodland Terrace
Grassland
Cemetery
Cemetery Chapel
St Catherine's Church
Cross
Vicarage
Rectory
Rectory Manufactory
Cambria Well
White House
Burbage Fields
Allotment Gardens
Hurley Manufactory
Hurley Manufactory
Recreation Ground
Factory
Factory
Tank
Tank
Tank

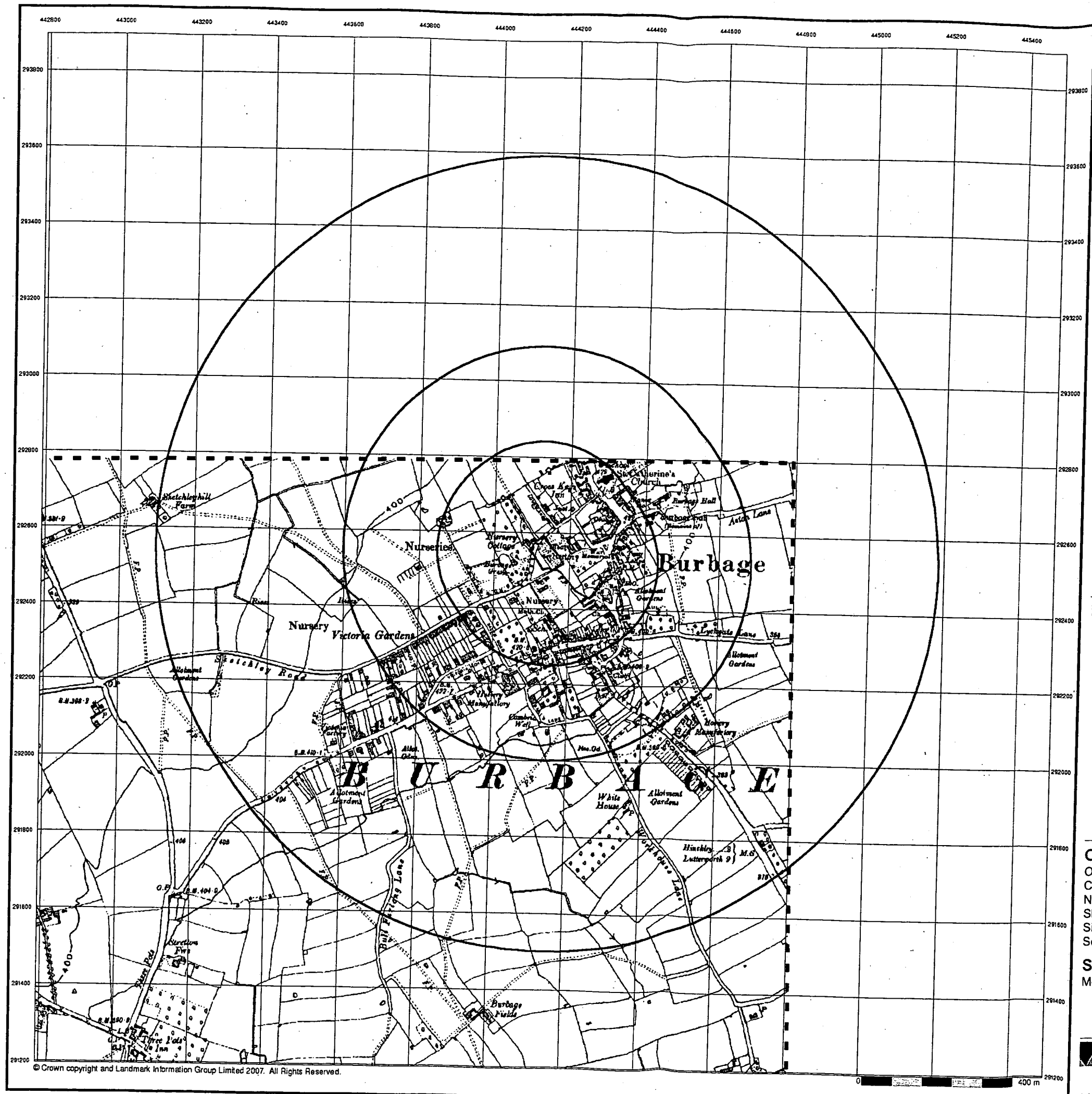

© Crown copyright and Landmark Information Group Limited 2007. All Rights Reserved.

Envirocheck®
A Landmark service

Warwickshire
Published 1925
Source map scale - 1:10,560

The historical maps shown were reproduced from maps predominantly held at the scale adopted for England, Wales and Scotland in the 1840's. In 1854 the 1:2,500 scale was adopted for mapping urban areas; these maps were used to update the 1:10,560 maps. The published date given therefore is often some years later than the surveyed date. Before 1938, all OS maps were based on the Cassini Projection, with independent surveys of a single county or group of counties, giving rise to significant inaccuracies in outlying areas. In the late 1940's, a Provisional Edition was produced, which updated the 1:10,560 mapping from a number of sources. The maps appear unfinished - with all military camps and other strategic sites removed. These maps were initially overprinted with the National Grid. In 1970, the first 1:10,000 maps were produced using the Transverse Mercator Projection. The revision process continued until recently, with new editions appearing every 10 years or so for urban areas.

Map Name(s) and Date(s)

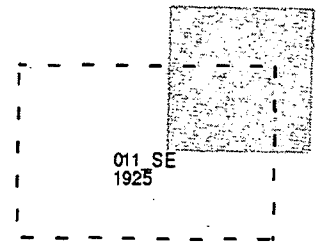

Historical Map - Slice A

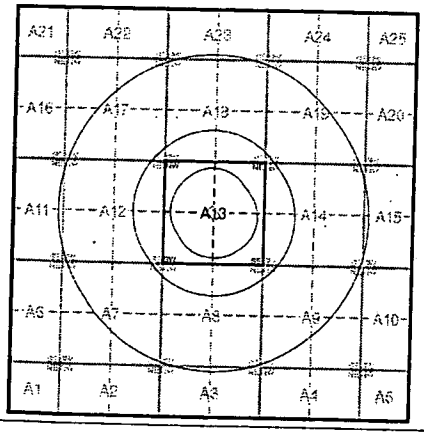

Order Details

Order Number:	22246666_1_1
Customer Ref:	ME50107
National Grid Reference:	444140, 292540
Slice:	A
Site Area (Ha):	0.43
Search Buffer (m):	1000

Site Details

Moat House Residential Home, Burbage, Hinckley, LE10 2AE

LANDMARK® Information Group
Tel: 0870 850 6670
Fax: 0870 850 6671
Web: www.envirocheck.co.uk

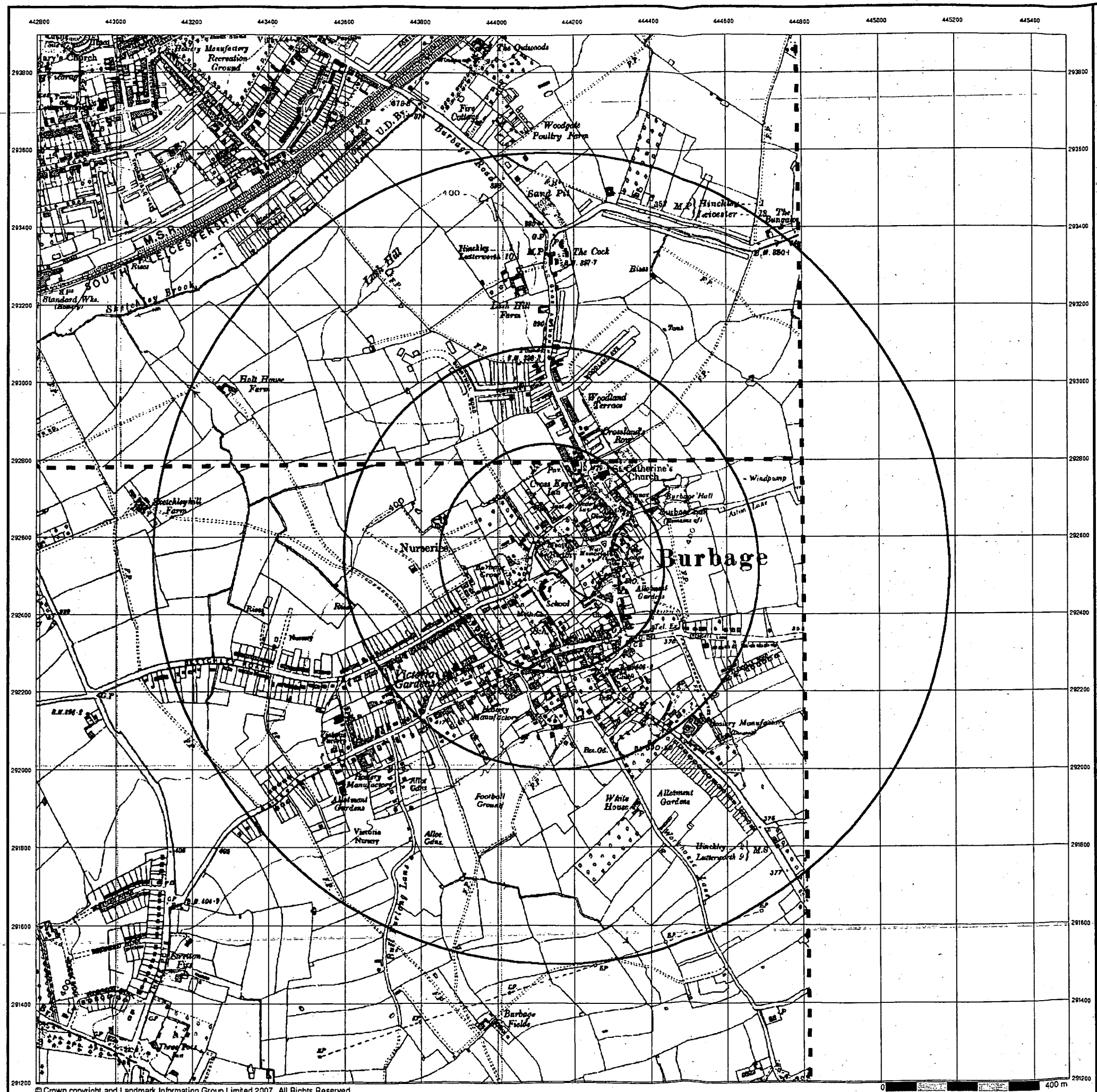

© Crown copyright and Landmark Information Group Limited 2007. All Rights Reserved.

Envirocheck®

A Landmark service

Leicestershire

Published 1938 - 1950

Source map scale - 1:10,560

The historical maps shown were reproduced from maps predominantly held at the scale adopted for England, Wales and Scotland in the 1840's. In 1854 the 1:2,500 scale was adopted for mapping urban areas; these maps were used to update the 1:10,560 maps. The published date given therefore is often some years later than the surveyed date. Before 1938, all OS maps were based on the Cassini Projection, with independent surveys of a single county or group of counties, giving rise to significant inaccuracies in outlying areas. In the late 1940's, a Provisional Edition was produced, which updated the 1:10,560 mapping from a number of sources. The maps appear unfinished - with all military camps and other strategic sites removed. These maps were initially overprinted with the National Grid. In 1970, the first 1:10,000 maps were produced using the Transverse Mercator Projection. The revision process continued until recently, with new editions appearing every 10 years or so for urban areas.

Map Name(s) and Date(s)

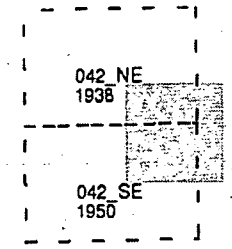

Historical Map - Slice A

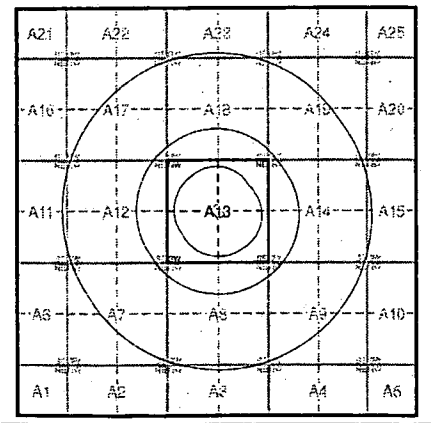

Order Details

Order Number:	22246666_1_1
Customer Ref:	ME50107
National Grid Reference:	444140, 292540
Slice:	A
Site Area (Ha):	0.43
Search Buffer (m):	1000

Site Details

Moat House Residential Home, Burbage, Hinckley, LE10 2AE

LANDMARK Information Group

Tel: 0870 850 6670
Fax: 0870 850 6671
Web: www.envirocheck.co.uk

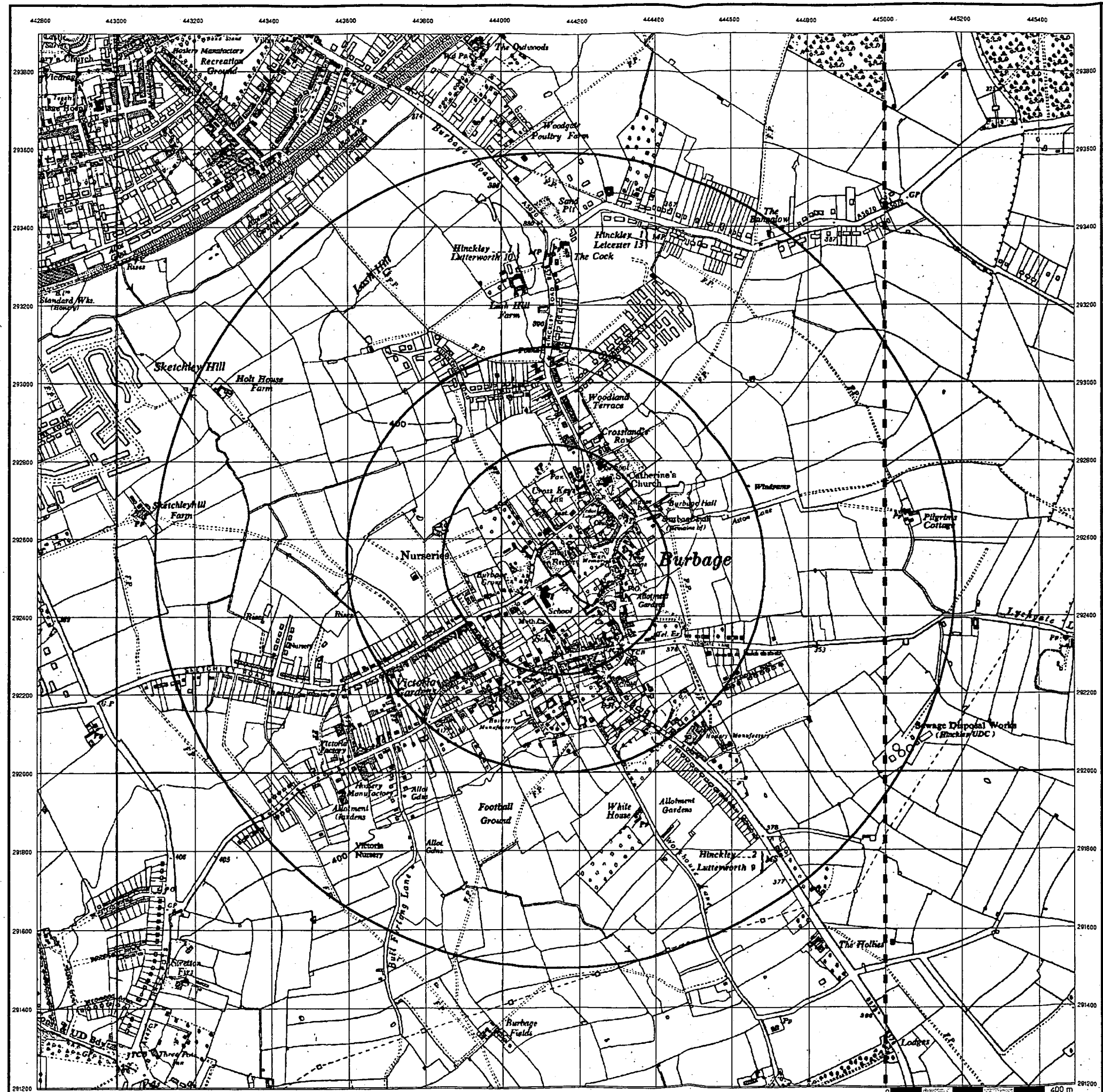
Burbage
Nurseries
Sketchley Hill
Holt House Farm
Sketchleyhill Farm
Woodland Terrace
Crosstand's Row
St Catherine's Church
Burbage Hall
Pilgrims Cottage
The Moat House
Lych Hill
Lych Hill Farm
The Cock
The Bungalow
Woodgate Poultry Farm
The Quadrangle
Hosiery Manufactory
Recreation Ground
Victoria Gardens
Victoria Factory
Victoria Nursery
Football Ground
White House
Allotment Gardens
Sewage Disposal Works (Blaby & Hinckley UDC)
Burbage Fields
The Hollies
Lodges
Burbage Road
Hinckley 1
Leicester 13
Hinckley 2
Lutterworth 10
Lutterworth 9
Standard Wks.
Sand Pit
Rises
Alley Gdns
Allot. Gdns
Bull Furlong Lane
Tyehyate Lane
Astor Lane
Windpump
Pond
Sch
Nursery
Allotments Gardens
Tel. Exch
Myth Ch
Ch
Pub
Rly
Sub Sta
Ind Est
Bdy
Refreshment Rms
Hosiery Manufactory
Victoria Factory
Allotment Gardens
Victoria Nursery
Allot. Gdns
Football Ground
Burbage Fields
Sewage Disposal Works (Blaby & Hinckley UDC)
The Hollies
Lodges

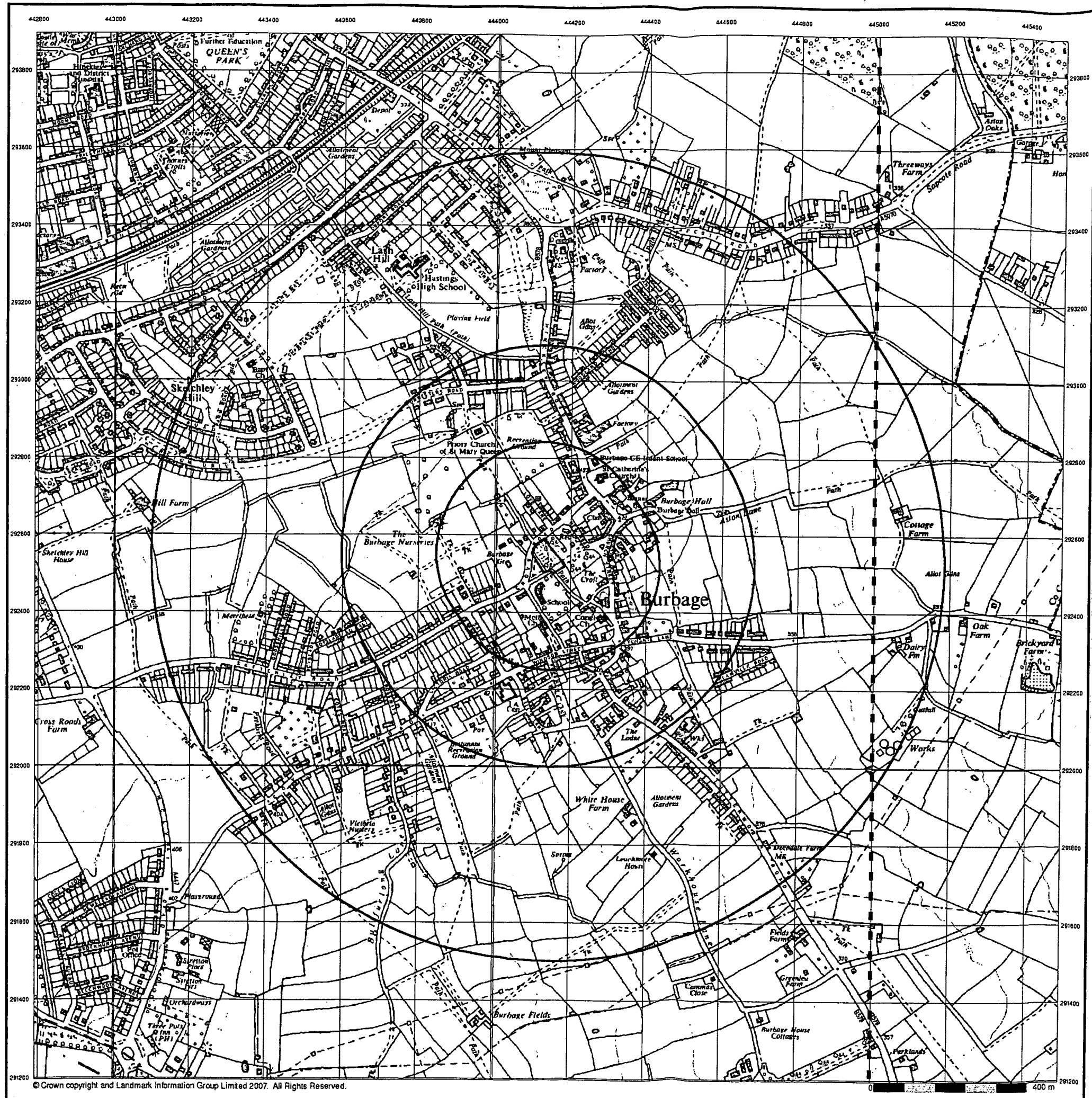

© Crown copyright and Landmark Information Group Limited 2007. All Rights Reserved.

Envirocheck®
A Landmark service

Ordnance Survey Plan
Published 1968
Source map scale - 1:10,560

The historical maps shown were reproduced from maps predominantly held at the scale adopted for England, Wales and Scotland in the 1840`s. In 1854 the 1:2,500 scale was adopted for mapping urban areas; these maps were used to update the 1:10,560 maps. The published date given therefore is often some years later than the surveyed date. Before 1938, all OS maps were based on the Cassini Projection, with independent surveys of a single county or group of counties, giving rise to significant inaccuracies in outlying areas. In the late 1940`s, a Provisional Edition was produced, which updated the 1:10,560 mapping from a number of sources. The maps appear unfinished - with all military camps and other strategic sites removed. These maps were initially overprinted with the National Grid. In 1970, the first 1:10,000 maps were produced using the Transverse Mercator Projection. The revision process continued until recently, with new editions appearing every 10 years or so for urban areas.

Map Name(s) and Date(s)

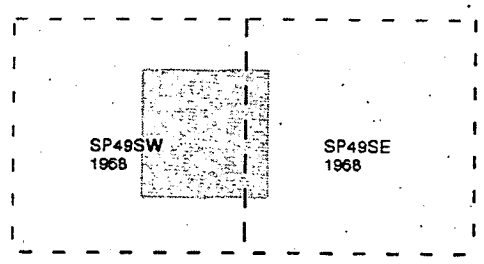

Historical Map - Slice A

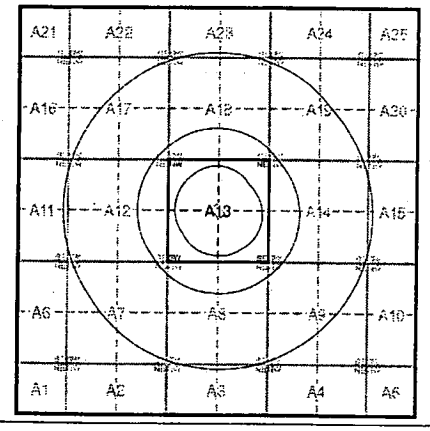

Order Details

Order Number:	22246666_1_1
Customer Ref:	ME50107
National Grid Reference:	444140, 292540
Slice:	A
Site Area (Ha):	0.43
Search Buffer (m):	1000

Site Details

Moat House Residential Home, Burbage, Hinckley, LE10 2AE

LANDMARK® Information Group
Tel: 0870 850 6670
Fax: 0870 850 6671
Web: www.envirocheck.co.uk



© Crown copyright and Landmark Information Group Limited 2007. All Rights Reserved.

Envirocheck®
A Landmark service

Ordnance Survey Plan
Published 1977 - 1979
Source map scale - 1:10,000

The historical maps shown were reproduced from maps predominantly held at the scale adopted for England, Wales and Scotland in the 1840's. In 1854 the 1:2,500 scale was adopted for mapping urban areas; these maps were used to update the 1:10,560 maps. The published date given therefore is often some years later than the surveyed date. Before 1938, all OS maps were based on the Cassini Projection, with independent surveys of a single county or group of counties, giving rise to significant inaccuracies in outlying areas. In the late 1940's, a Provisional Edition was produced, which updated the 1:10,560 mapping from a number of sources. The maps appear unfinished - with all military camps and other strategic sites removed. These maps were initially overprinted with the National Grid. In 1970, the first 1:10,000 maps were produced using the Transverse Mercator Projection. The revision process continued until recently, with new editions appearing every 10 years or so for urban areas.

Map Name(s) and Date(s)

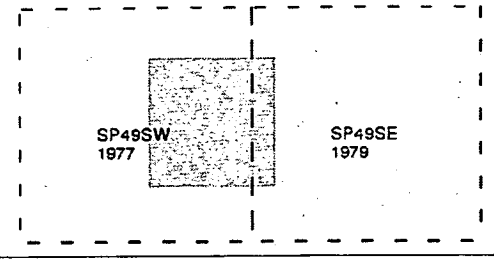

Historical Map - Slice A

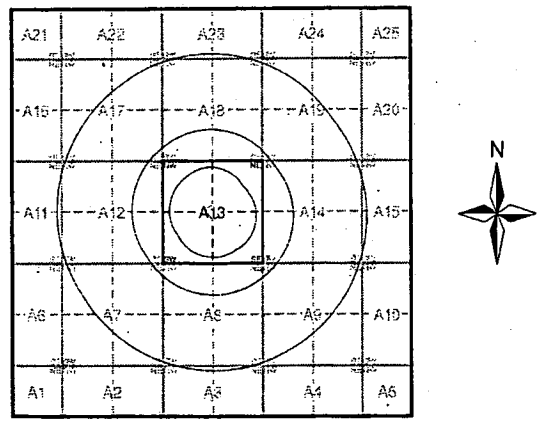

Order Details

Order Number:	22246666_1_1
Customer Ref:	ME50107
National Grid Reference:	444140, 292540
Slice:	A
Site Area (Ha):	0.43
Search Buffer (m):	1000

Site Details

Moat House Residential Home, Burbage, Hinckley, LE10 2AE

LANDMARK Information Group
Tel: 0870 850 6670
Fax: 0870 850 6671
Web: www.envirocheck.co.uk



© Crown copyright and Landmark Information Group Limited 2007. All Rights Reserved.

Envirocheck®
A Landmark service

Ordnance Survey Plan
Published 1979 - 1984
Source map scale - 1:10,000

The historical maps shown were reproduced from maps predominantly held at the scale adopted for England, Wales and Scotland in the 1840's. In 1854 the 1:2,500 scale was adopted for mapping urban areas; these maps were used to update the 1:10,560 maps. The published date given therefore is often some years later than the surveyed date. Before 1938, all OS maps were based on the Cassini Projection, with independent surveys of a single county or group of counties, giving rise to significant inaccuracies in outlying areas. In the late 1940's, a Provisional Edition was produced, which updated the 1:10,560 mapping from a number of sources. The maps appear unfinished - with all military camps and other strategic sites removed. These maps were initially overprinted with the National Grid. In 1970, the first 1:10,000 maps were produced using the Transverse Mercator Projection. The revision process continued until recently, with new editions appearing every 10 years or so for urban areas.

Map Name(s) and Date(s)

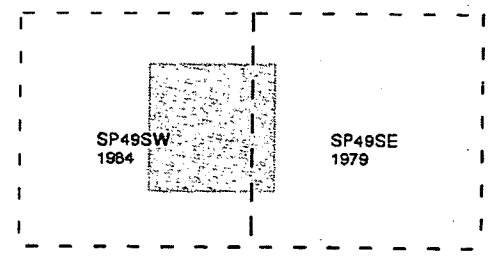

Historical Map - Slice A

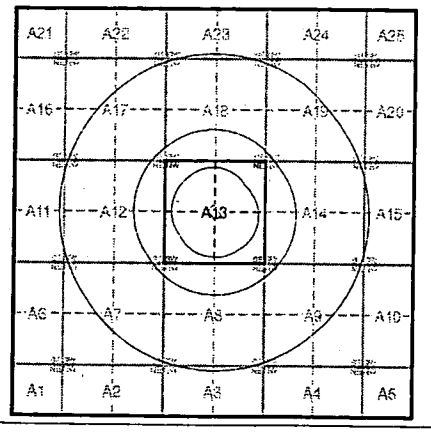

Order Details

Order Number:	22246666_1_1
Customer Ref:	ME50107
National Grid Reference:	444140, 292540
Slice:	A
Site Area (Ha):	0.43
Search Buffer (m):	1000

Site Details

Moat House Residential Home, Burbage, Hinckley, LE10 2AE

LANDMARK® Information Group
Tel: 0870 850 6670
Fax: 0870 850 6671
Web: www.envirocheck.co.uk

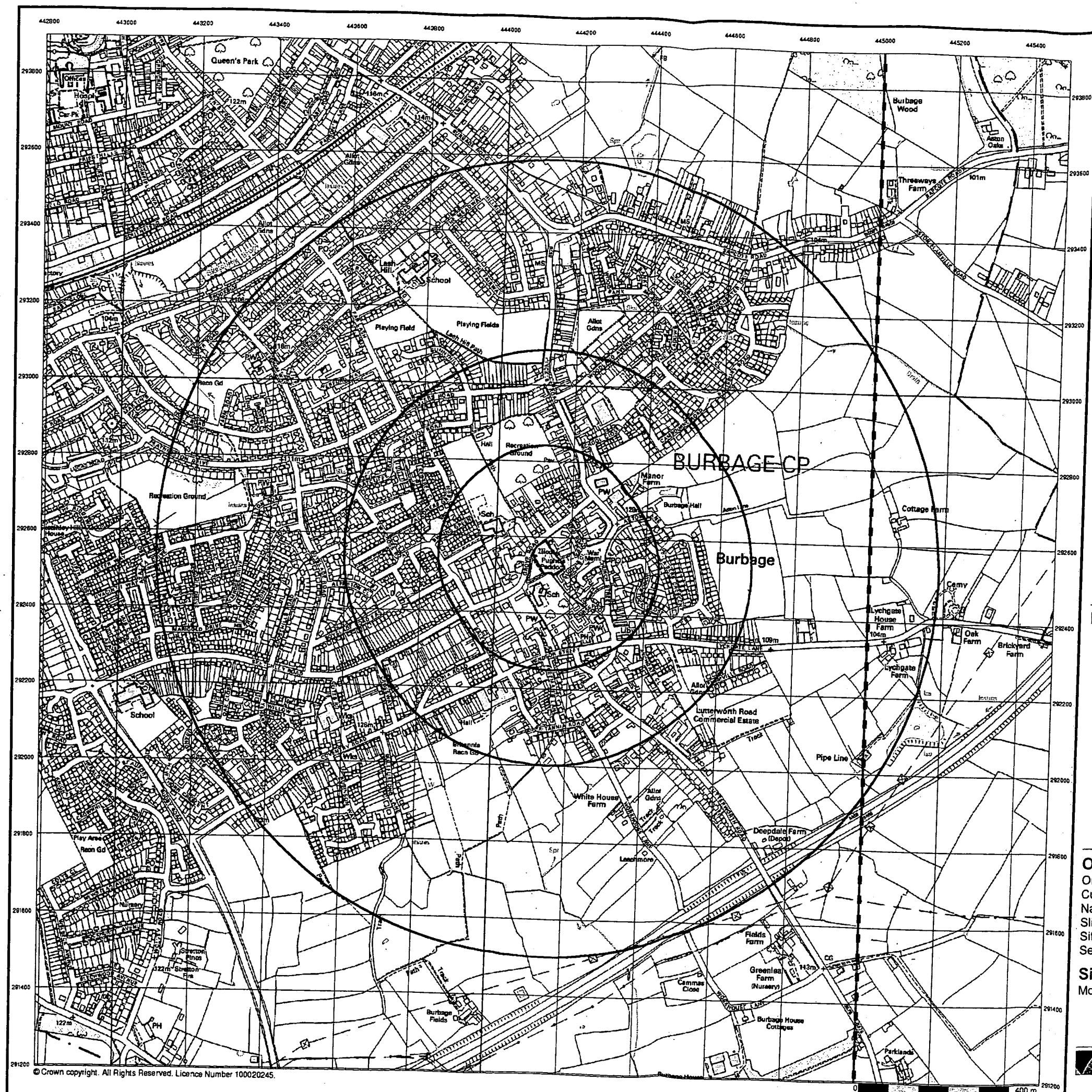

© Crown copyright. All Rights Reserved. Licence Number 100020245.

Envirocheck®
A Landmark service

10K Raster Mapping
Published 1999 - 2000
Source map scale - 1:10,000

The historical maps shown were produced from the Ordnance Survey's 1:10,000 colour raster mapping. These maps are derived from Landplan which replaced the old 1:10,000 maps originally published in 1970. The data is highly detailed showing buildings, fences and field boundaries as well as all roads, tracks and paths. Road names are also included together with the relevant road number and classification. Boundary information depiction includes county, unitary authority, district, civil parish and constituency.

Map Name(s) and Date(s)

Historical Map - Slice A

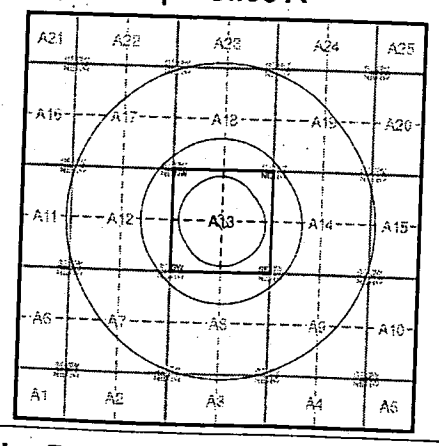

Order Details

Order Number:	22246666_1_1
Customer Ref:	ME50107
National Grid Reference:	444140, 292540
Slice:	A
Site Area (Ha):	0.43
Search Buffer (m):	1000

Site Details

Moat House Residential Home, Burbage, Hinckley, LE10 2AE

LANDMARK® Information Group
Tel: 0870 850 6670
Fax: 0870 850 6671
Web: www.envirocheck.co.uk



© Crown copyright. All Rights Reserved. Licence Number 100020245.

Envirocheck®
A Landmark service

10K Raster Mapping
Published 2006
Source map scale - 1:10,000

The historical maps shown were produced from the Ordnance Survey's 1:10,000 colour raster mapping. These maps are derived from Landplan which replaced the old 1:10,000 maps originally published in 1970. The data is highly detailed showing buildings, fences and field boundaries as well as all roads, tracks and paths. Road names are also included together with the relevant road number and classification. Boundary information depiction includes county, unitary authority, district, civil parish and constituency.

Map Name(s) and Date(s)

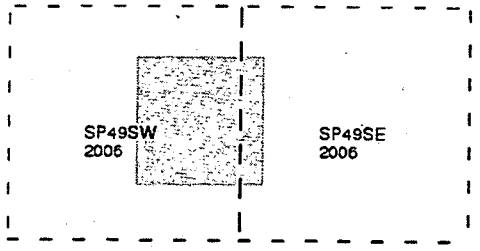

Historical Map - Slice A

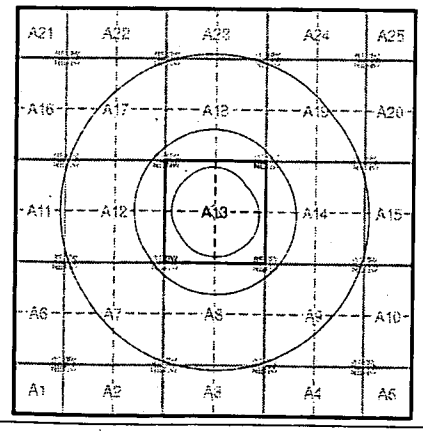

Order Details

Order Number:	22246666_1_1
Customer Ref:	ME50107
National Grid Reference:	444140, 292540
Slice:	A
Site Area (Ha):	0.43
Search Buffer (m):	1000

Site Details

Moat House Residential Home, Burbage, Hinckley, LE10 2AE

LANDMARK® Information Group
Tel: 0870 850 6670
Fax: 0870 850 6671
Web: www.envirocheck.co.uk

Historical Mapping Legends

Ordnance Survey County Series and Ordnance Survey Plan 1:2,500

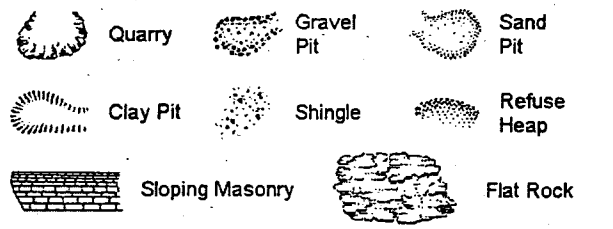

△	Trig. Station	507 △	Altitude at Trig. Station
B.M.325·9 ↑	Bench Mark	342 +	Surface Level
←←←←	Arrow denotes flow of water	✣	Antiquities (site of)



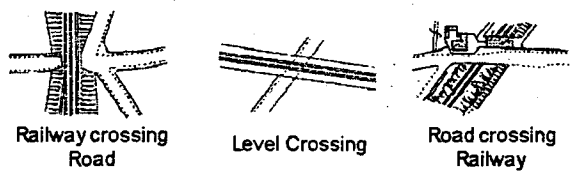

- County Boundary (Geographical)
- County & Civil Parish Boundary
- Administrative County & Civil Parish Boundary
- County Borough Boundary (England) — Co. Boro. Bdy.
- County Burgh Boundary (Scotland) — Co. Burgh Bdy.

B P B S	Boundary Post or Stone	P.C.B	Police Call Box
B.R.	Bridle Road	P	Pump
E.P	Electricity Pylon	S.P	Signal Post
F.B.	Foot Bridge	Sl.	Sluice
F.P.	Foot Path	Sp.	Spring
G.P	Guide Post or Board	T.C.B	Telephone Call Box
M.S	Mile Stone	Tr.	Trough
M.P M.R	Mooring Post or Ring	W	Well

Ordnance Survey Plan, Additional SIMs and Supply of Unpublished Survey Information 1:2,500 and 1:1,250

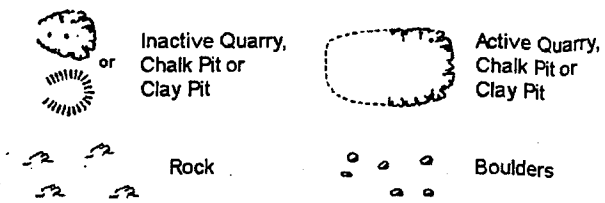

	Non-Coniferous Tree (surveyed)		Coniferous Tree (surveyed)
	Non-Coniferous Trees (not surveyed)		Coniferous Trees (not surveyed)
	Orchard Tree	Scrub	Bracken
	Coppice, Osier	Reeds	Marsh, Saltings
	Rough Grassland	Heath	Culvert
	Direction of water flow	↑BM Bench Mark	Antiquity (site of)
	Cave Entrance	Triangulation Station	Electricity Pylon

ETL Electricity Transmission Line

- County Boundary (Geographical)
- County & Civil Parish Boundary
- Civil Parish Boundary
- Admin. County or County Bor. Boundary
- L B Bdy — London Borough Boundary
- Symbol marking point where boundary mereing changes

BH	Beer House	P	Pillar, Pole or Post
BP, BS	Boundary Post or Stone	PO	Post Office
Cn, C	Capstan, Crane	PC	Public Convenience
Chy	Chimney	PH	Public House
D Fn	Drinking Fountain	Pp	Pump
El P	Electricity Pillar or Post	SB, S Br	Signal Box or Bridge
FAP	Fire Alarm Pillar	SP, SL	Signal Post or Light
FB	Foot Bridge	Spr	Spring
GP	Guide Post	Tk	Tank or Track
H	Hydrant or Hydraulic	TCB	Telephone Call Box
LC	Level Crossing	TCP	Telephone Call Post
MH	Manhole	Tr	Trough
MP	Mile Post or Mooring Post	Wr Pt, Wr T	Water Point, Water Tap
MS	Mile Stone	W	Well
NTL	Normal Tidal Limit	Wd Pp	Wind Pump

Large-Scale National Grid Data 1:2,500 and 1:1,250

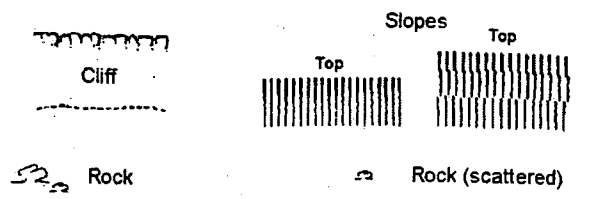

- Civil parish/community boundary
- District boundary
- County boundary
- Boundary post/stone
- Boundary mereing symbol (note: these always appear in opposed pairs or groups of three)

Bks	Barracks	P	Pillar, Pole or Post
Bty	Battery	PO	Post Office
Cemy	Cemetery	PC	Public Convenience
Chy	Chimney	Pp	Pump
Cis	Cistern	Ppg Sta	Pumping Station
Dismtd Rly	Dismantled Railway	PW	Place of Worship
El Gen Sta	Electricity Generating Station	Sewage Ppg Sta	Sewage Pumping Station
El P	Electricity Pole, Pillar	SB, S Br	Signal Box or Bridge
El Sub Sta	Electricity Sub Station	SP, SL	Signal Post or Light
FB	Filter Bed	Spr	Spring
Fn / D Fn	Fountain / Drinking Ftn.	Tk	Tank or Track
Gas Gov	Gas Valve Compound	Tr	Trough
GVC	Gas Governer	Wd Pp	Wind Pump
GP	Guide Post	Wr Pt, Wr T	Water Point, Water Tap
MH	Manhole	Wks	Works (building or area)
MP, MS	Mile Post or Mile Stone	W	Well

Envirocheck®
A Landmark service

Ordnance Survey mapping included:

Mapping Type	Scale	Date	Pg
Leicestershire	1:2,500	1888 - 1889	2
Leicestershire	1:2,500	1903	3
Leicestershire	1:2,500	1924 - 1925	4
Leicestershire	1:2,500	1947	5
Ordnance Survey Plan	1:2,500	1961 - 1964	6
Ordnance Survey Plan	1:2,500	1988	7
Ordnance Survey Plan	1:1,250	1959 - 1960	8
Ordnance Survey Plan	1:1,250	1967 - 1972	9
Ordnance Survey Plan	1:1,250	1973 - 1978	10
Additional SIMs	1:1,250	1977 - 1990	11
Additional SIMs	1:1,250	1986 - 1990	12
Supply of Unpublished Survey Information	1:2,500	1975	13
Supply of Unpublished Survey Information	1:1,250	1975	14
Large-Scale National Grid Data	1:1,250	1993	15
Large-Scale National Grid Data	1:1,250	1995	16

Historical Map - Segment A13

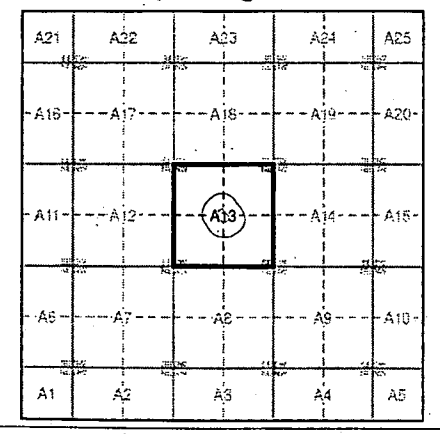

Order Details

Order Number:	22246666_1_1
Customer Ref:	ME50107
National Grid Reference:	444140, 292540
Slice:	A
Site Area (Ha):	0.43
Search Buffer (m):	100

Site Details

Moat House Residential Home, Burbage, Hinckley, LE10 2AE

LANDMARK® Information Group
Tel: 0870 850 6670
Fax: 0870 850 6671
Web: www.envirocheck.co.uk

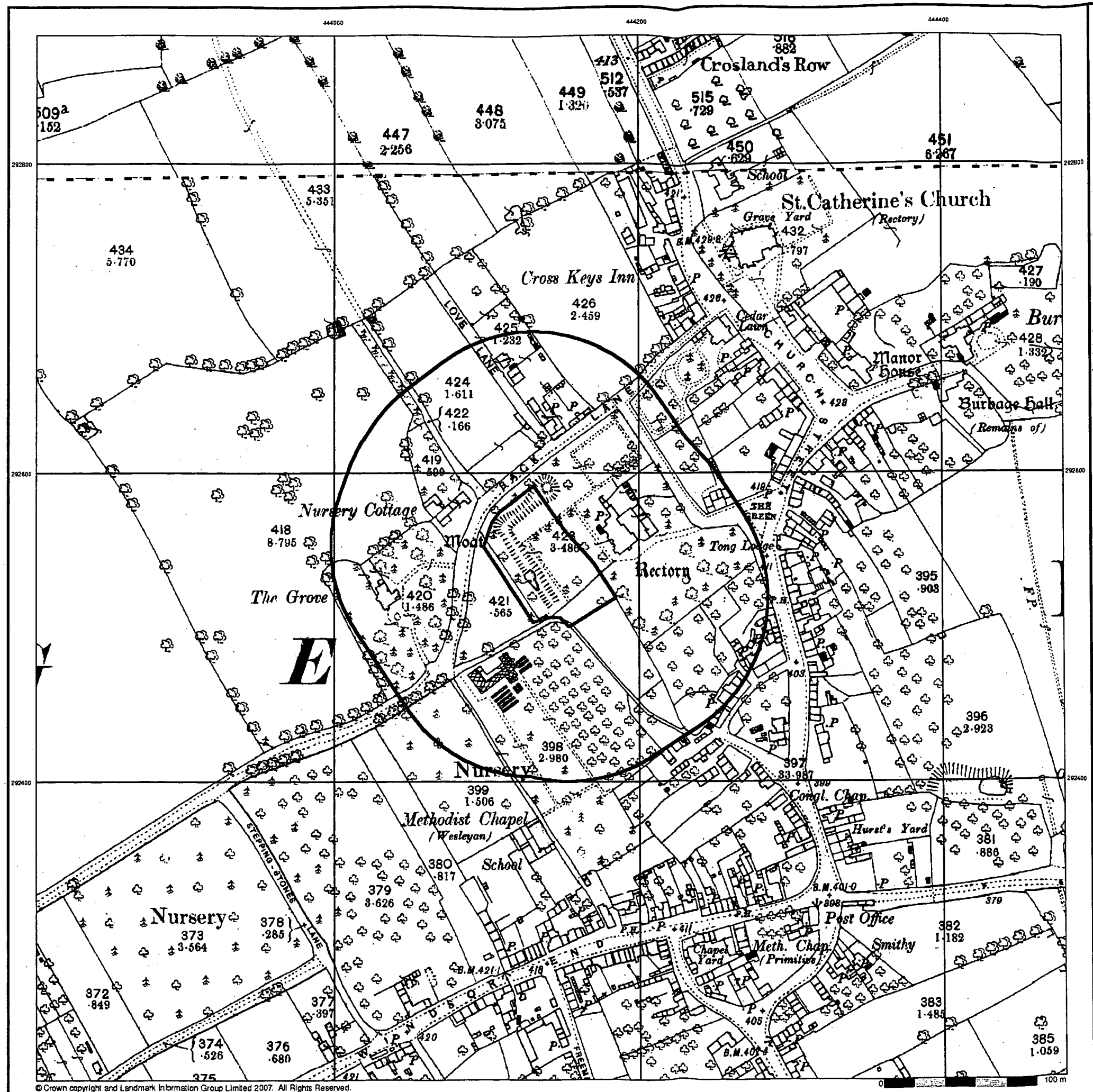

© Crown copyright and Landmark Information Group Limited 2007. All Rights Reserved.

Envirocheck®

A Landmark service

Leicestershire

Published 1888 - 1889

Source map scale - 1:2,500

The historical maps shown were reproduced from maps predominantly held at the scale adopted for England, Wales and Scotland in the 1840's. In 1854 the 1:2,500 scale was adopted for mapping urban areas and by 1896 it covered the whole of what were considered to be the cultivated parts of Great Britain. The published date given below is often some years later than the surveyed date. Before 1938, all OS maps were based on the Cassini Projection, with independent surveys of a single county or group of counties, giving rise to significant inaccuracies in outlying areas.

Map Name(s) and Date(s)

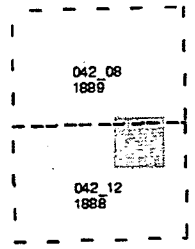

Historical Map - Segment A13

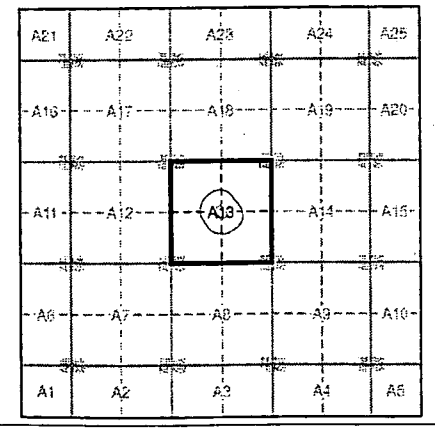

Order Details

Order Number:	22246666_1_1
Customer Ref:	ME50107
National Grid Reference:	444140, 292540
Slice:	A
Site Area (Ha):	0.43
Search Buffer (m):	100

Site Details

Moat House Residential Home, Burbage, Hinckley, LE10 2AE

LANDMARK® Information Group

Tel: 0870 850 6670
Fax: 0870 850 6671
Web: www.envirocheck.co.uk

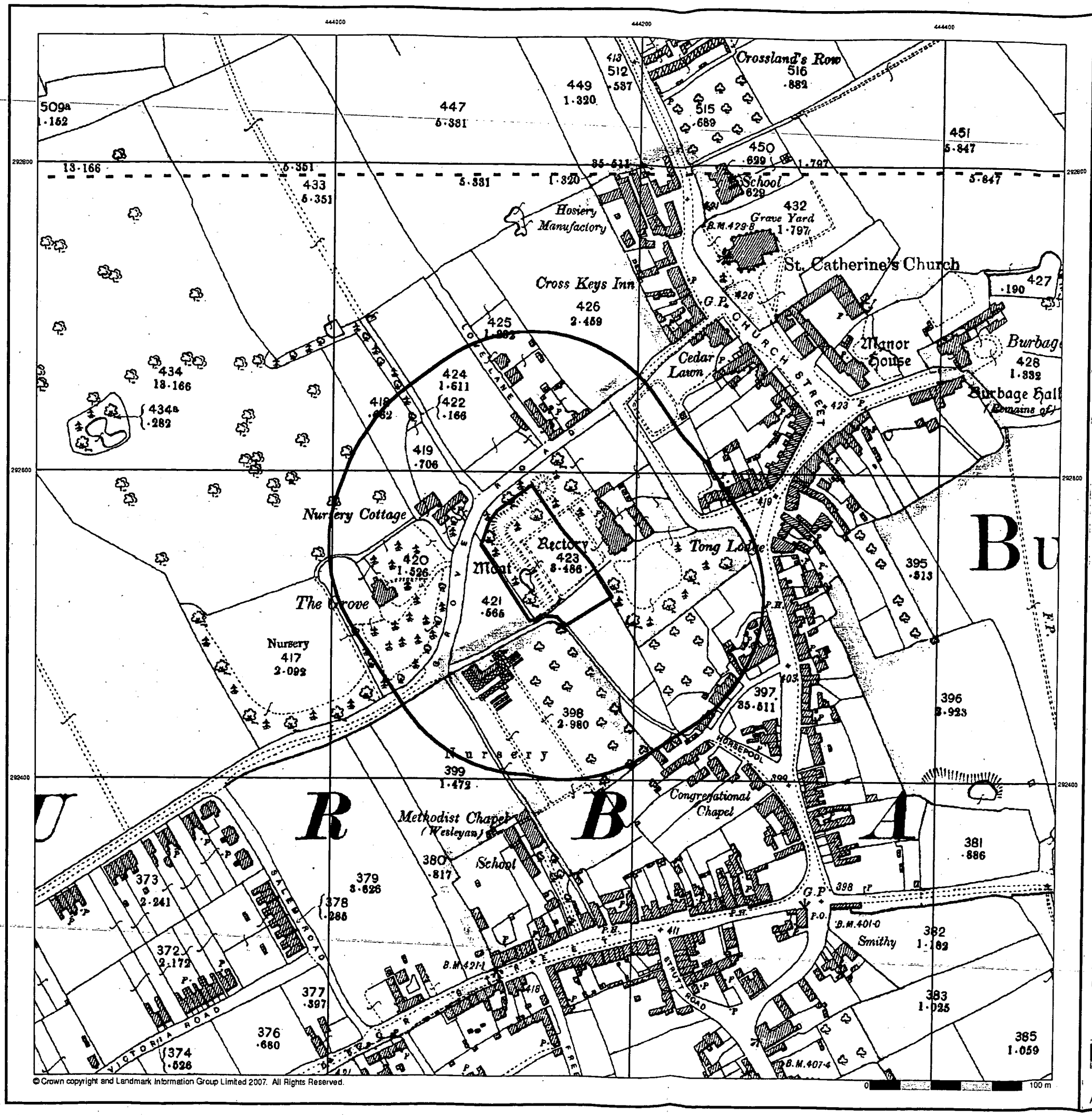

© Crown copyright and Landmark Information Group Limited 2007. All Rights Reserved.

Envirocheck®
A Landmark service

Leicestershire

Published 1903

Source map scale - 1:2,500

The historical maps shown were reproduced from maps predominantly held at the scale adopted for England, Wales and Scotland in the 1840's. In 1854 the 1:2,500 scale was adopted for mapping urban areas and by 1896 it covered the whole of what were considered to be the cultivated parts of Great Britain. The published date given below is often some years later than the surveyed date. Before 1938, all OS maps were based on the Cassini Projection, with independent surveys of a single county or group of counties, giving rise to significant inaccuracies in outlying areas.

Map Name(s) and Date(s)

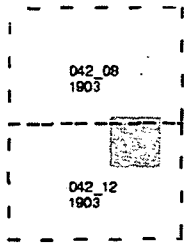

Historical Map - Segment A13

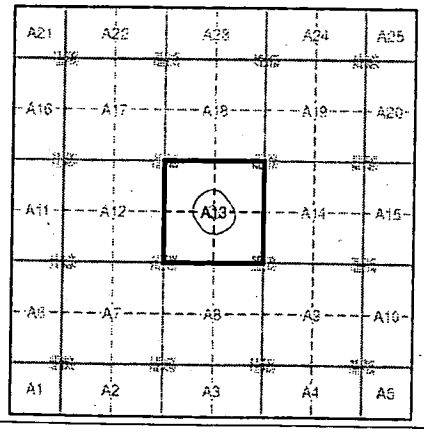

Order Details

Order Number:	22246666_1_1
Customer Ref:	ME50107
National Grid Reference:	444140, 292540
Slice:	A
Site Area (Ha):	0.43
Search Buffer (m):	100

Site Details

Moat House Residential Home, Burbage, Hinckley, LE10 2AE

LANDMARK® Information Group
Tel: 0870 850 6670
Fax: 0870 850 6671
Web: www.envirocheck.co.uk

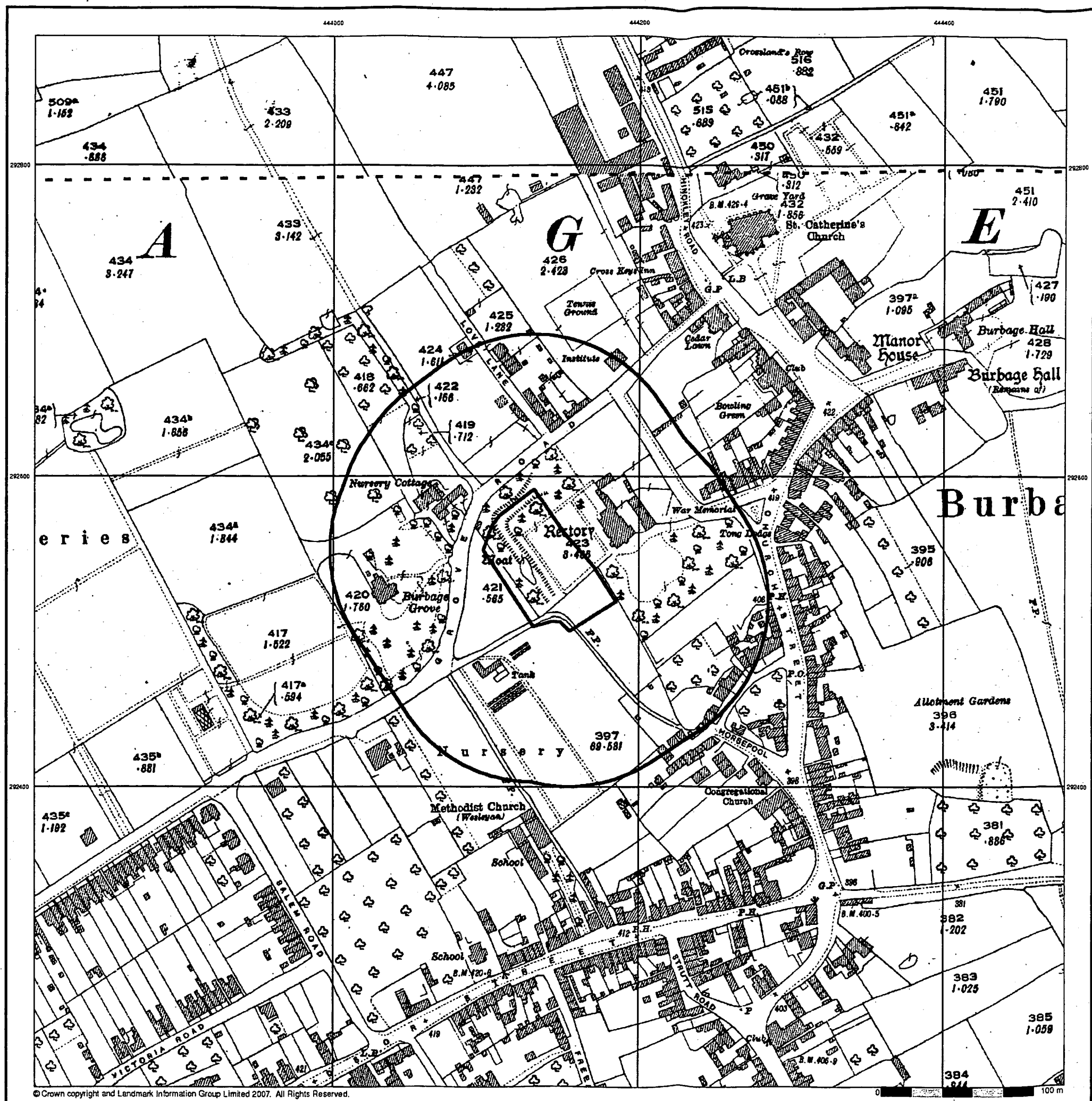

© Crown copyright and Landmark Information Group Limited 2007. All Rights Reserved.

Envirocheck®
A Landmark service

Leicestershire
Published 1924 - 1925
Source map scale - 1:2,500

The historical maps shown were reproduced from maps predominantly held at the scale adopted for England, Wales and Scotland in the 1840's. In 1854 the 1:2,500 scale was adopted for mapping urban areas and by 1896 it covered the whole of what were considered to be the cultivated parts of Great Britain. The published date given below is often some years later than the surveyed date. Before 1938, all OS maps were based on the Cassini Projection, with independent surveys of a single county or group of counties, giving rise to significant inaccuracies in outlying areas.

Map Name(s) and Date(s)

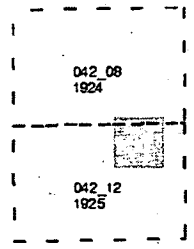

Historical Map - Segment A13

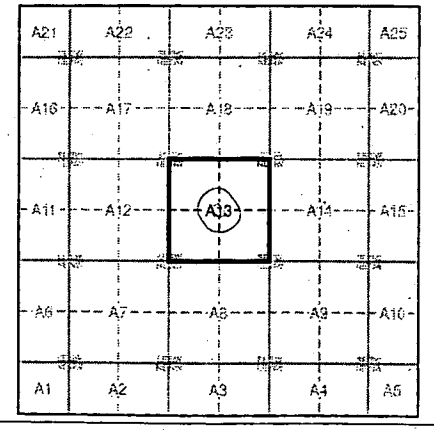

Order Details

Order Number:	22246666_1_1
Customer Ref:	ME50107
National Grid Reference:	444140, 292540
Slice:	A
Site Area (Ha):	0.43
Search Buffer (m):	100

Site Details

Moat House Residential Home, Burbage, Hinckley, LE10 2AE

LANDMARK® Information Group
Tel: 0870 850 6670
Fax: 0870 850 6671
Web: www.envirocheck.co.uk



© Crown copyright and Landmark Information Group Limited 2007. All Rights Reserved.

Envirocheck®
A Landmark service

Leicestershire
Published 1947
Source map scale - 1:2,500

The historical maps shown were reproduced from maps predominantly held at the scale adopted for England, Wales and Scotland in the 1840's. In 1854 the 1:2,500 scale was adopted for mapping urban areas and by 1896 it covered the whole of what were considered to be the cultivated parts of Great Britain. The published date given below is often some years later than the surveyed date. Before 1938, all OS maps were based on the Cassini Projection, with independent surveys of a single county or group of counties, giving rise to significant inaccuracies in outlying areas.

Map Name(s) and Date(s)

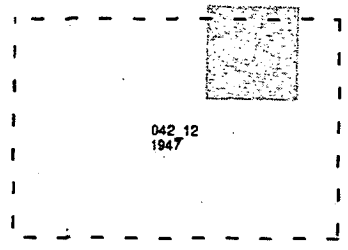

Historical Map - Segment A13

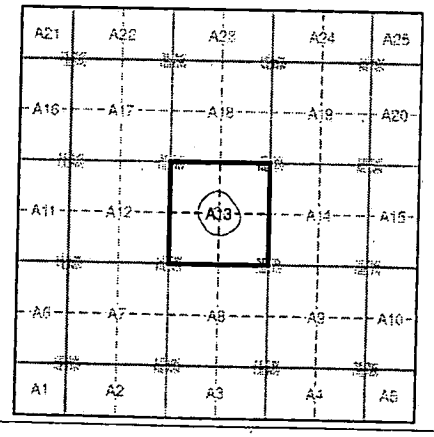

Order Details

Order Number:	22246666_1_1
Customer Ref:	ME50107
National Grid Reference:	444140, 292540
Slice:	A
Site Area (Ha):	0.43
Search Buffer (m):	100

Site Details

Moat House Residential Home, Burbage, Hinckley, LE10 2AE

LANDMARK® Information Group
Tel: 0870 850 6670
Fax: 0870 850 6671
Web: www.envirocheck.co.uk

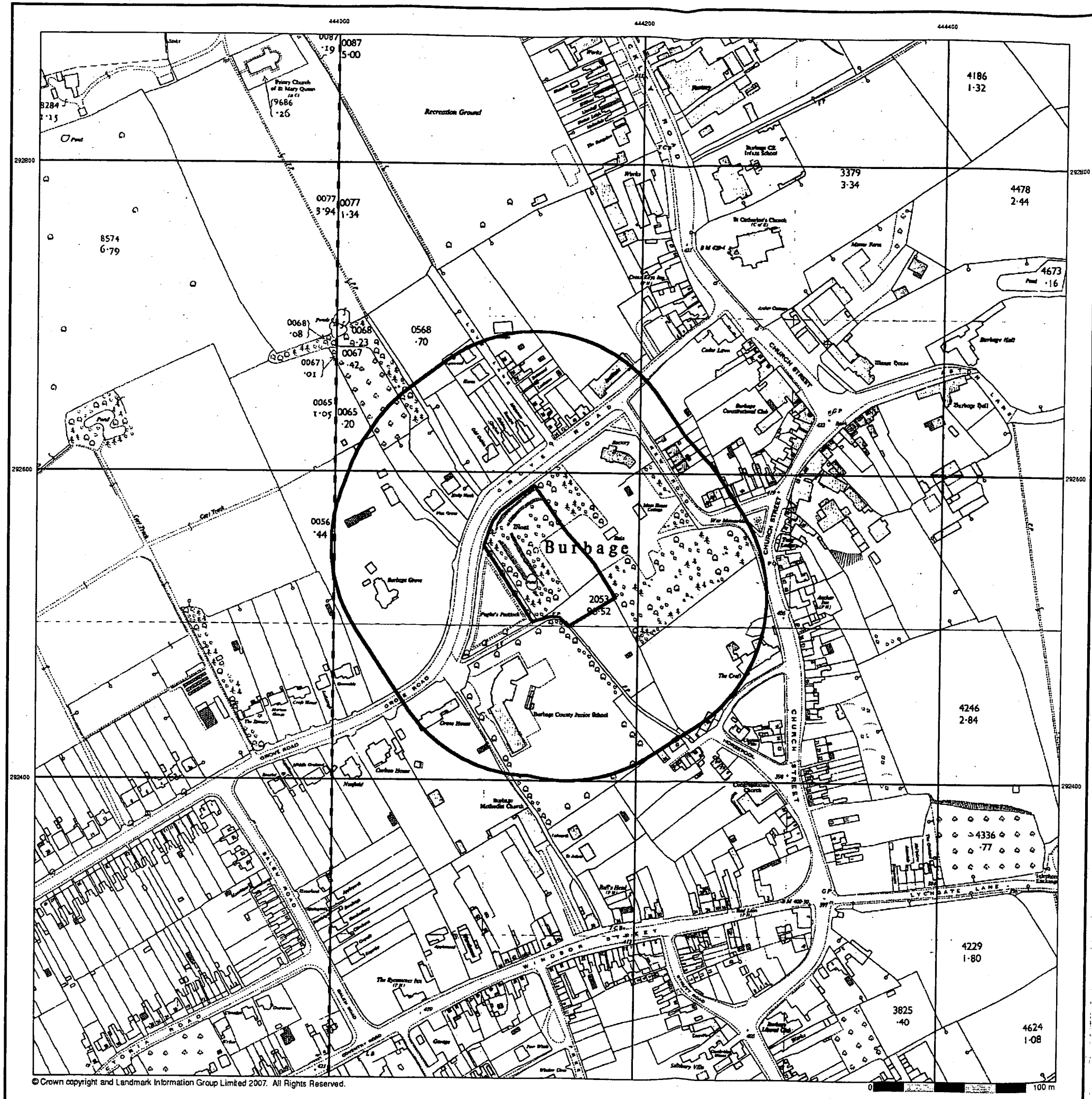

© Crown copyright and Landmark Information Group Limited 2007. All Rights Reserved.

Envirocheck®
A Landmark service

Ordnance Survey Plan
Published 1961 - 1964
Source map scale - 1:2,500

The historical maps shown were reproduced from maps predominantly held at the scale adopted for England, Wales and Scotland in the 1840's. In 1854 the 1:2,500 scale was adopted for mapping urban areas and by 1896 it covered the whole of what were considered to be the cultivated parts of Great Britain. The published date given below is often some years later than the surveyed date. Before 1938; all OS maps were based on the Cassini Projection, with independent surveys of a single county or group of counties, giving rise to significant inaccuracies in outlying areas.

Map Name(s) and Date(s)

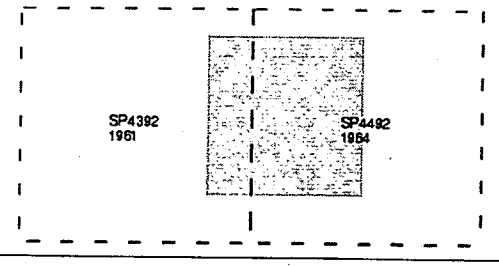

Historical Map - Segment A13

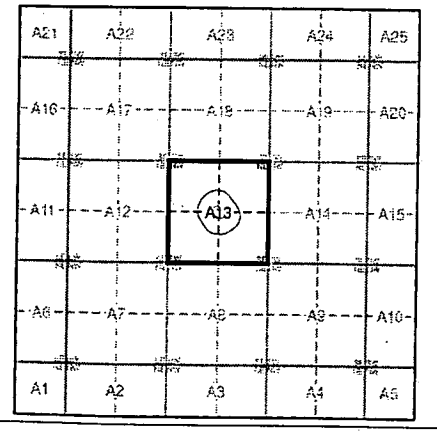



Order Details

Order Number:	22246666_1_1
Customer Ref:	ME50107
National Grid Reference:	444140, 292540
Slice:	A
Site Area (Ha):	0.43
Search Buffer (m):	100

Site Details

Moat House Residential Home, Burbage, Hinckley, LE10 2AE

LANDMARK® Information Group
Tel: 0870 850 6670
Fax: 0870 850 6671
Web: www.envirocheck.co.uk

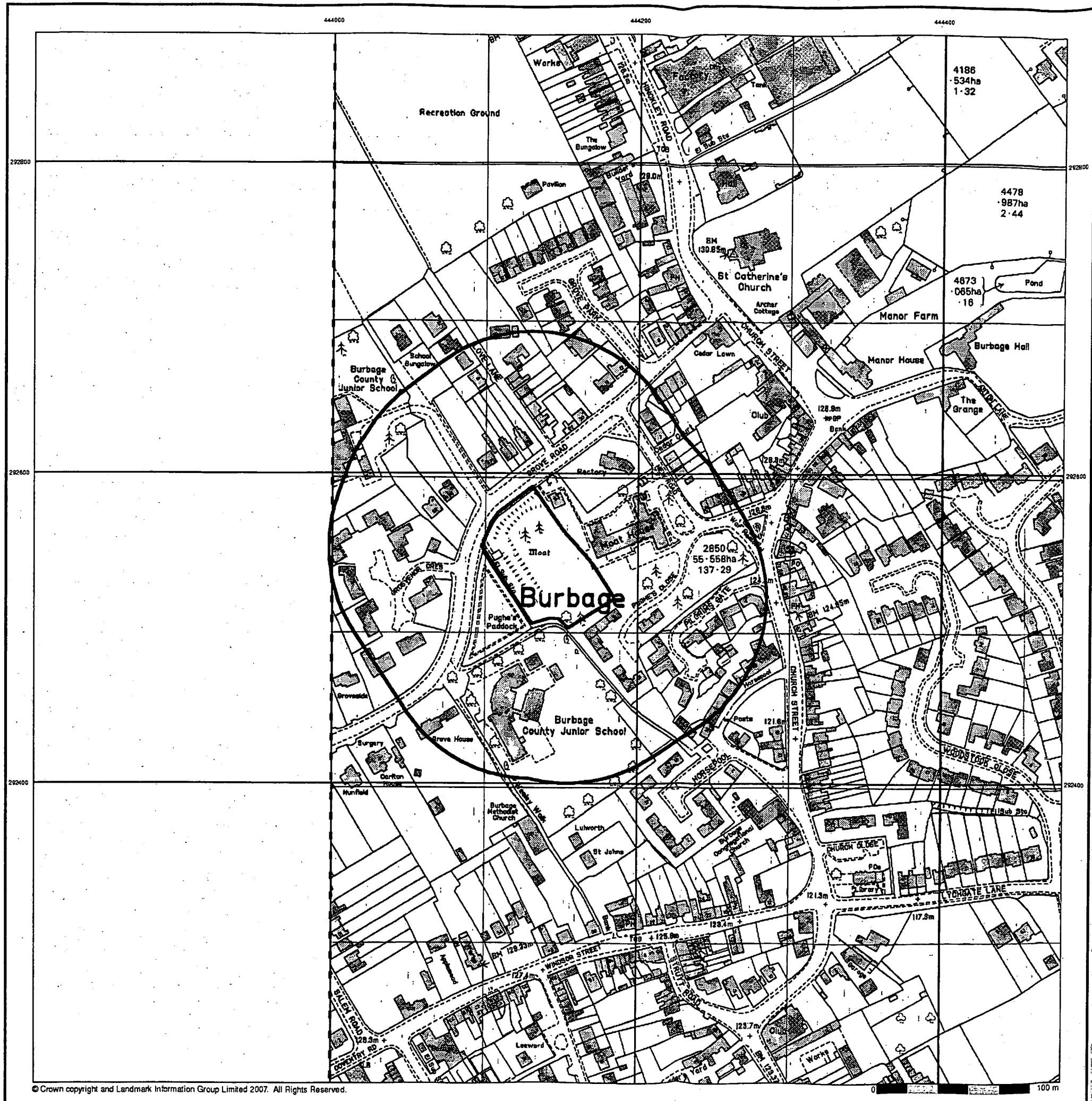

© Crown copyright and Landmark Information Group Limited 2007. All Rights Reserved.

Envirocheck®
A Landmark service

Ordnance Survey Plan
Published 1988
Source map scale - 1:2,500

The historical maps shown were reproduced from maps predominantly held at the scale adopted for England, Wales and Scotland in the 1840's. In 1854 the 1:2,500 scale was adopted for mapping urban areas and by 1896 it covered the whole of what were considered to be the cultivated parts of Great Britain. The published date given below is often some years later than the surveyed date. Before 1938, all OS maps were based on the Cassini Projection, with independent surveys of a single county or group of counties, giving rise to significant inaccuracies in outlying areas.

Map Name(s) and Date(s)

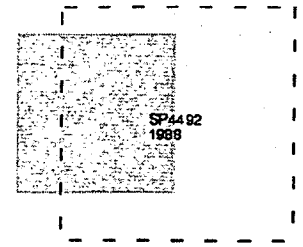

Historical Map - Segment A13

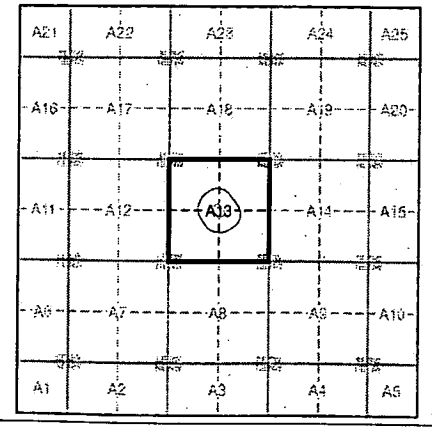

Order Details

Order Number:	22246666_1_1
Customer Ref:	ME50107
National Grid Reference:	444140, 292540
Slice:	A
Site Area (Ha):	0.43
Search Buffer (m):	100

Site Details

Moat House Residential Home, Burbage, Hinckley, LE10 2AE

LANDMARK® Information Group
Tel: 0870 850 6670
Fax: 0870 850 6671
Web: www.envirocheck.co.uk

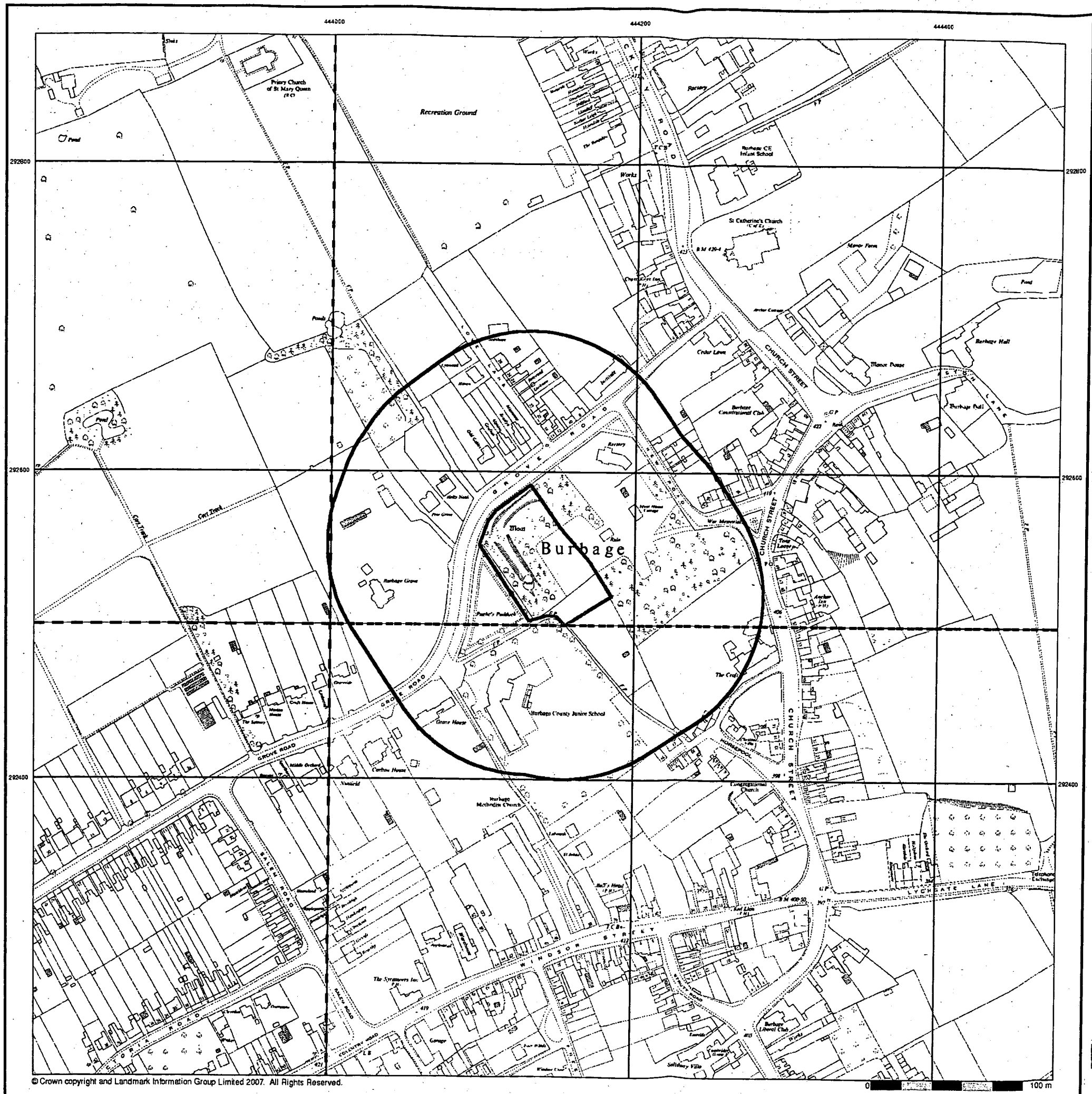

© Crown copyright and Landmark Information Group Limited 2007. All Rights Reserved.

Envirocheck®
A Landmark service

Ordnance Survey Plan
Published 1959 - 1960
Source map scale - 1:1,250

The historical maps shown were reproduced from maps predominantly held at the scale adopted for England, Wales and Scotland in the 1840's. In 1854 the 1:2,500 scale was adopted for mapping urban areas and by 1896 it covered the whole of what were considered to be the cultivated parts of Great Britain. The published date given below is often some years later than the surveyed date. Before 1938, all OS maps were based on the Cassini Projection, with independent surveys of a single county or group of counties, giving rise to significant inaccuracies in outlying areas.

Map Name(s) and Date(s)

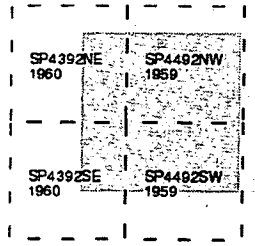

Historical Map - Segment A13

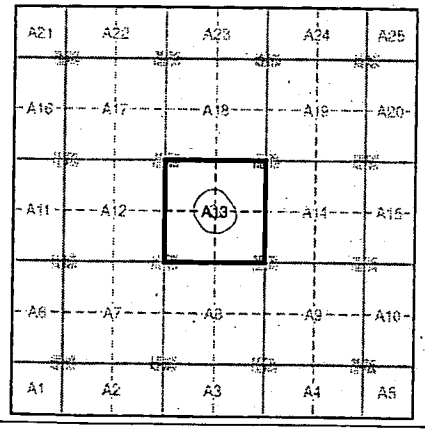

Order Details

Order Number:	22246666_1_1
Customer Ref:	ME50107
National Grid Reference:	444140, 292540
Slice:	A
Site Area (Ha):	0.43
Search Buffer (m):	100

Site Details

Moat House Residential Home, Burbage, Hinckley, LE10 2AE

LANDMARK® Information Group
Tel: 0870 850 6670
Fax: 0870 850 6671
Web: www.envirocheck.co.uk

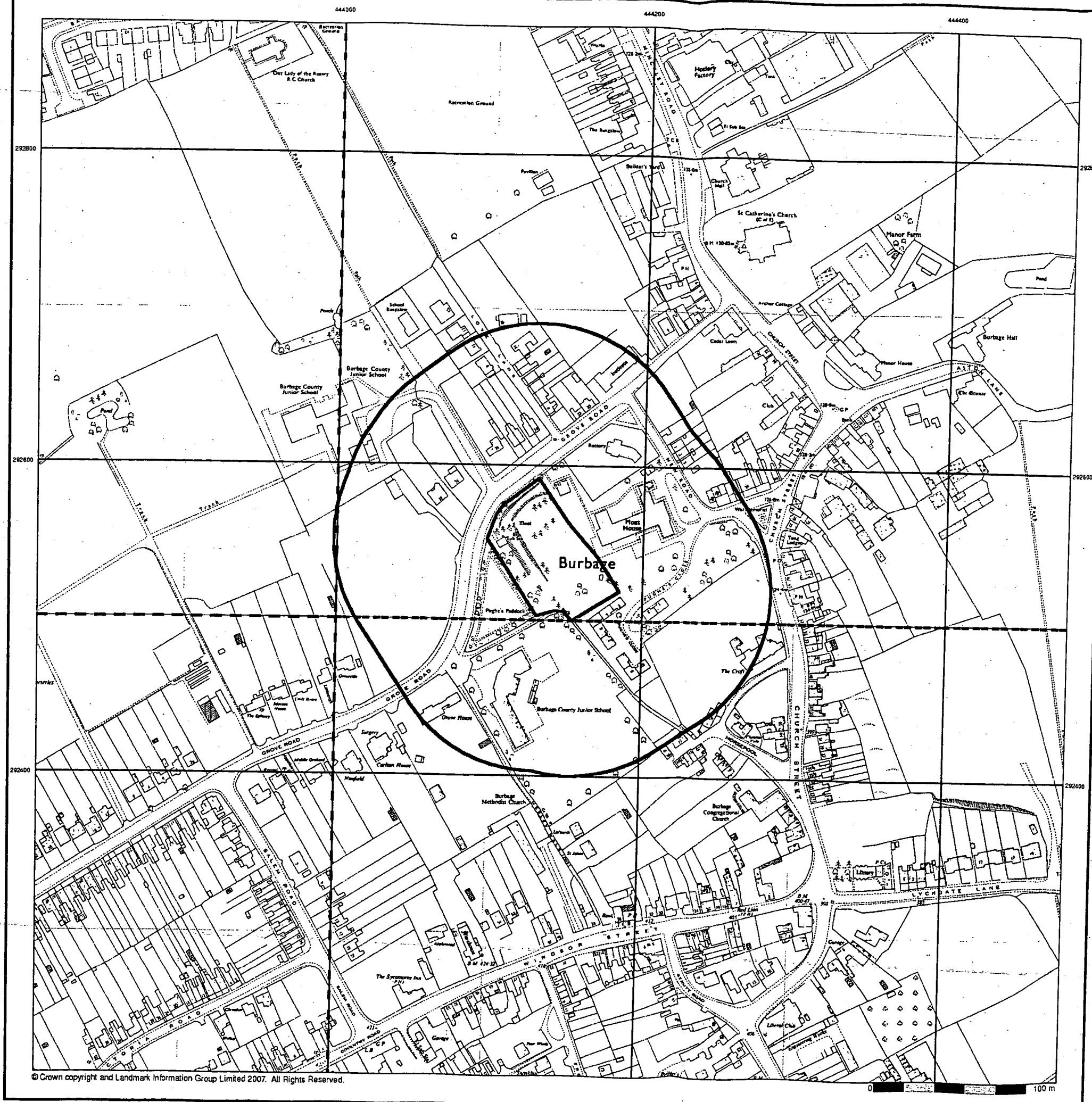

© Crown copyright and Landmark Information Group Limited 2007. All Rights Reserved.

Envirocheck®
A Landmark service

Ordnance Survey Plan
Published 1967 - 1972
Source map scale - 1:1,250

The historical maps shown were reproduced from maps predominantly held at the scale adopted for England, Wales and Scotland in the 1840's. In 1854 the 1:2,500 scale was adopted for mapping urban areas and by 1896 it covered the whole of what were considered to be the cultivated parts of Great Britain. The published date given below is often some years later than the surveyed date. Before 1938, all OS maps were based on the Cassini Projection, with independent surveys of a single county or group of counties, giving rise to significant inaccuracies in outlying areas.

Map Name(s) and Date(s)

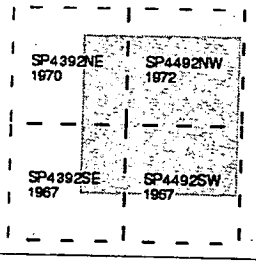

Historical Map - Segment A13

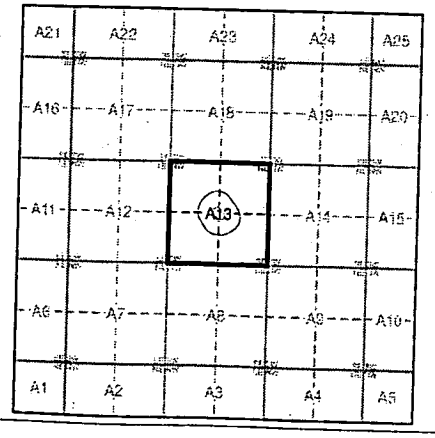

Order Details

Order Number:	22246666_1_1
Customer Ref:	ME50107
National Grid Reference:	444140, 292540
Slice:	A
Site Area (Ha):	0.43
Search Buffer (m):	100

Site Details

Moat House Residential Home, Burbage, Hinckley, LE10 2AE

LANDMARK® Information Group
Tel: 0870 850 6670
Fax: 0870 850 6671
Web: www.envirocheck.co.uk

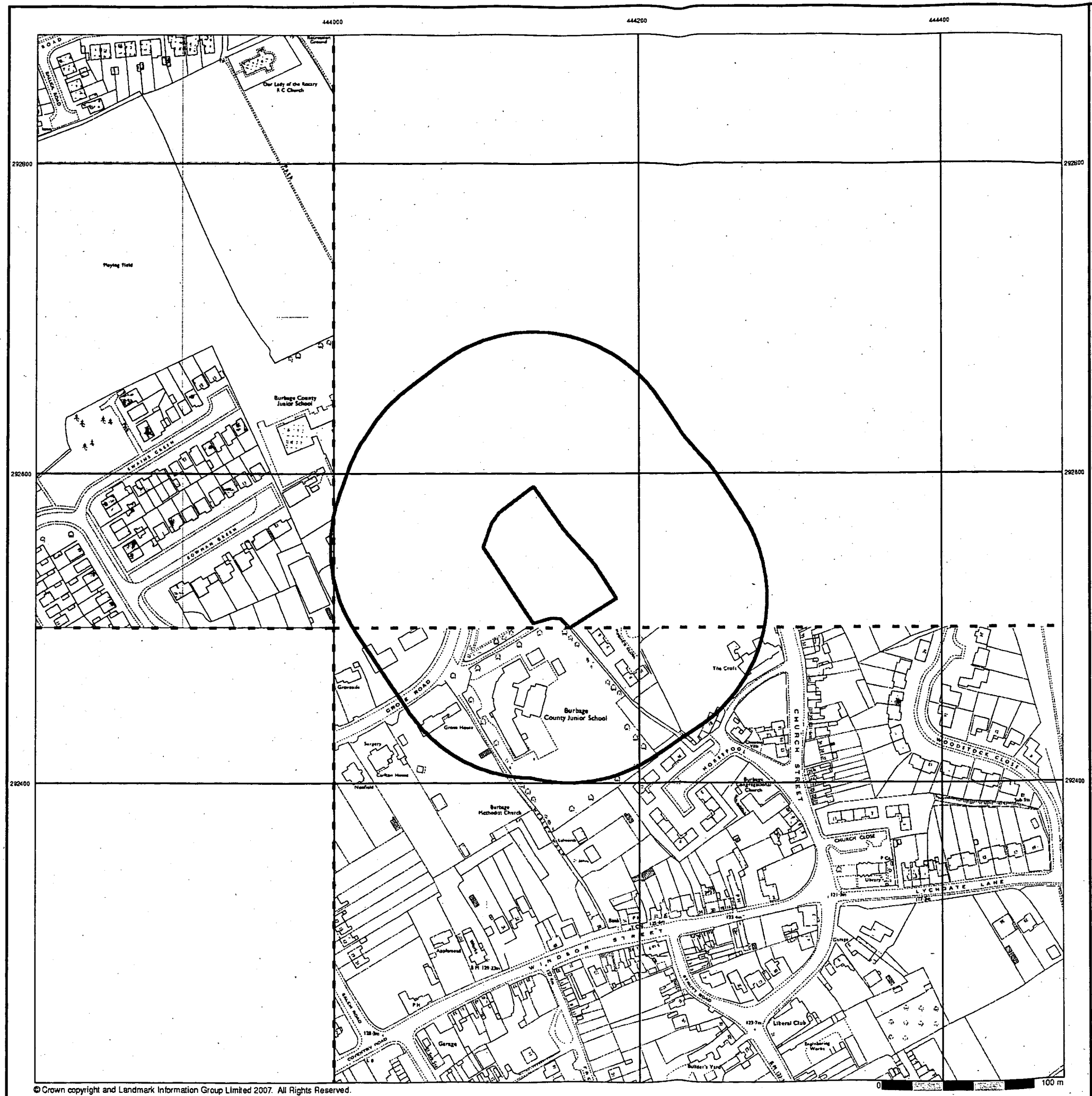

© Crown copyright and Landmark Information Group Limited 2007. All Rights Reserved.

Envirocheck®
A Landmark service

Ordnance Survey Plan
Published 1973 - 1978
Source map scale - 1:1,250

The historical maps shown were reproduced from maps predominantly held at the scale adopted for England, Wales and Scotland in the 1840's. In 1854 the 1:2,500 scale was adopted for mapping urban areas and by 1896 it covered the whole of what were considered to be the cultivated parts of Great Britain. The published date given below is often some years later than the surveyed date. Before 1938, all OS maps were based on the Cassini Projection, with independent surveys of a single county or group of counties, giving rise to significant inaccuracies in outlying areas.

Map Name(s) and Date(s)

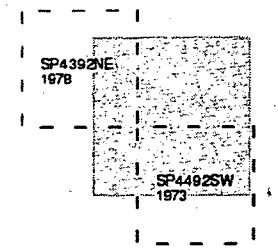

Historical Map - Segment A13

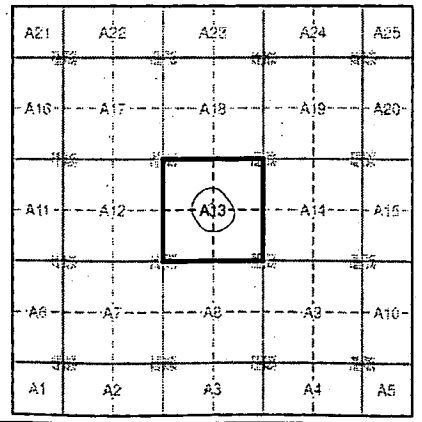

Order Details

Order Number:	22246666_1_1
Customer Ref:	ME50107
National Grid Reference:	444140, 292540
Slice:	A
Site Area (Ha):	0.43
Search Buffer (m):	100

Site Details

Moat House Residential Home, Burbage, Hinckley, LE10 2AE

LANDMARK® Information Group
Tel: 0870 850 6670
Fax: 0870 850 6671
Web: www.envirocheck.co.uk

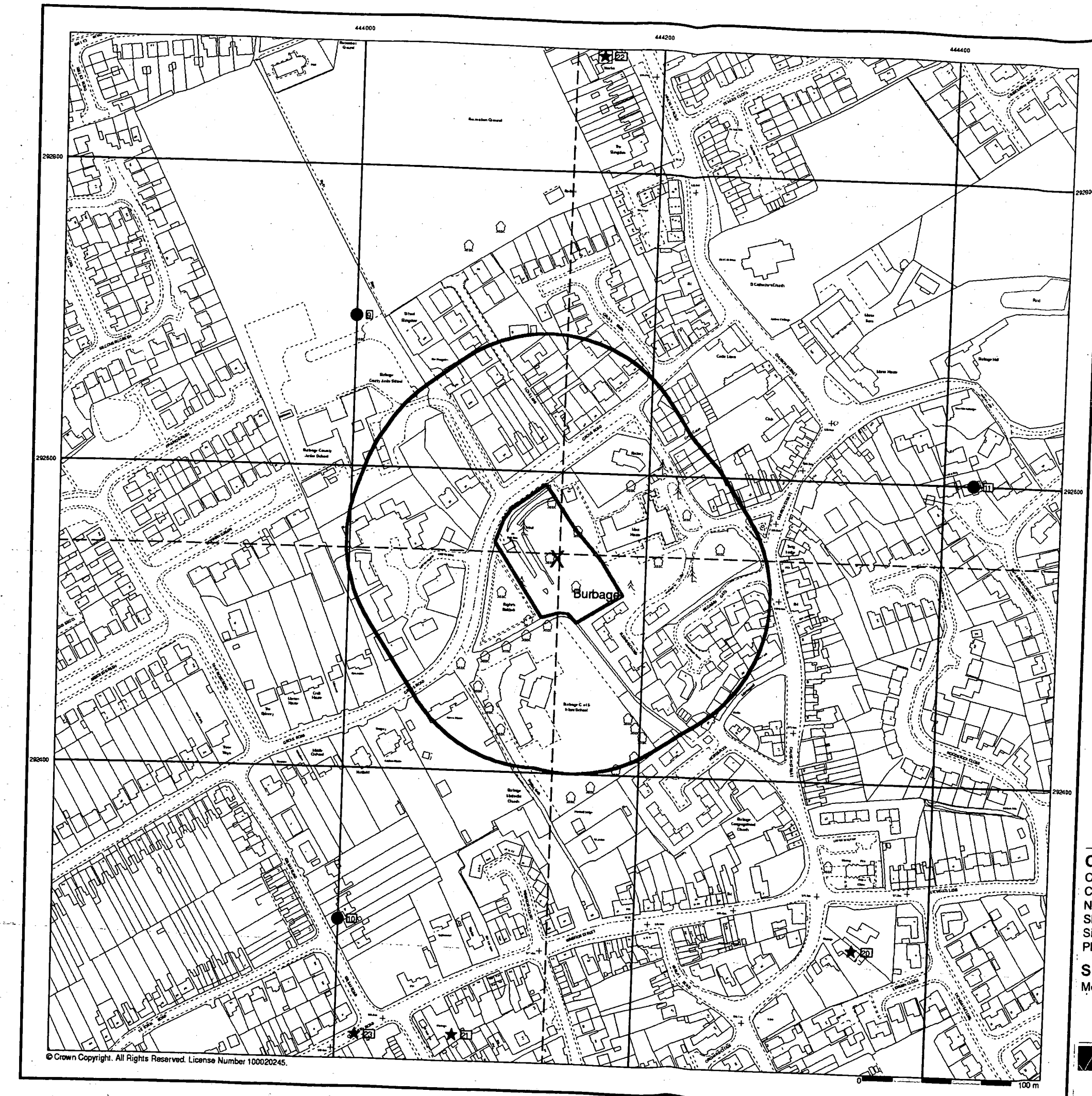

© Crown Copyright. All Rights Reserved. License Number 100020245.

Envirocheck®

A Landmark service

General

- Specified Site
- Specified Buffer(s)
- Bearing Reference Point
- Map ID
- Several of Type at Location
- Pylon
- Overhead Transmission Line

Agency and Hydrological

- Contaminated Land Register Entry or Notice (Location)
- Contaminated Land Register Entry or Notice
- Discharge Consent
- Enforcement or Prohibition Notice
- Integrated Pollution Control
- Integrated Pollution Prevention Control
- Local Authority Integrated Pollution Prevention and Control
- Local Authority Pollution Prevention and Control
- Local Authority Pollution Prevention and Control Enforcement
- Pollution Incident to Controlled Waters
- Prosecution Relating to Authorised Processes
- Prosecution Relating to Controlled Waters
- Registered Radioactive Substance
- River Network or Water Feature
- River Quality Sampling Point
- Substantiated Pollution Incident Register
- Water Abstraction
- Water Industry Act Referral

Geological

- BGS Recorded Mineral Site

Industrial Land Use

- Contemporary Trade Directory Entry
- Fuel Station Entry

Waste

- BGS Recorded Landfill Site (Location)
- BGS Recorded Landfill Site
- EA Historic Landfill (Buffered Point)
- EA Historic Landfill (Polygon)
- Integrated Pollution Control Registered Waste Site
- Licensed Waste Management Facility (Landfill Boundary)
- Licensed Waste Management Facility (Location)
- Local Authority Recorded Landfill Site (Location)
- Local Authority Recorded Landfill Site
- Registered Landfill Site
- Registered Landfill Site (Location)
- Registered Landfill Site (Point Buffered to 100m)
- Registered Landfill Site (Point Buffered to 250m)
- Registered Waste Transfer Site (Location)
- Registered Waste Transfer Site
- Registered Waste Treatment or Disposal Site (Location)
- Registered Waste Treatment or Disposal Site

Hazardous Substances

- COMAH Site
- Explosive Site
- NIHHS Site
- Planning Hazardous Substance Consent
- Planning Hazardous Substance Enforcement

Site Sensitivity Map - Segment A13

A21	A22	A23	A24	A25
A16	A17	A18	A19	A20
A11	A12	A13	A14	A15
A6	A7	A8	A9	A10
A1	A2	A3	A4	A5

N

Order Details

Order Number:	22246666_1_1
Customer Ref:	ME50107
National Grid Reference:	444140, 292540
Slice:	A
Site Area (Ha):	0.43
Plot Buffer (m):	100

Site Details

Moat House Residential Home, Burbage, Hinckley, LE10 2AE

LANDMARK® Information Group

Tel: 0870 850 6670
Fax: 0870 850 6671
Web: www.envirocheck.co.uk

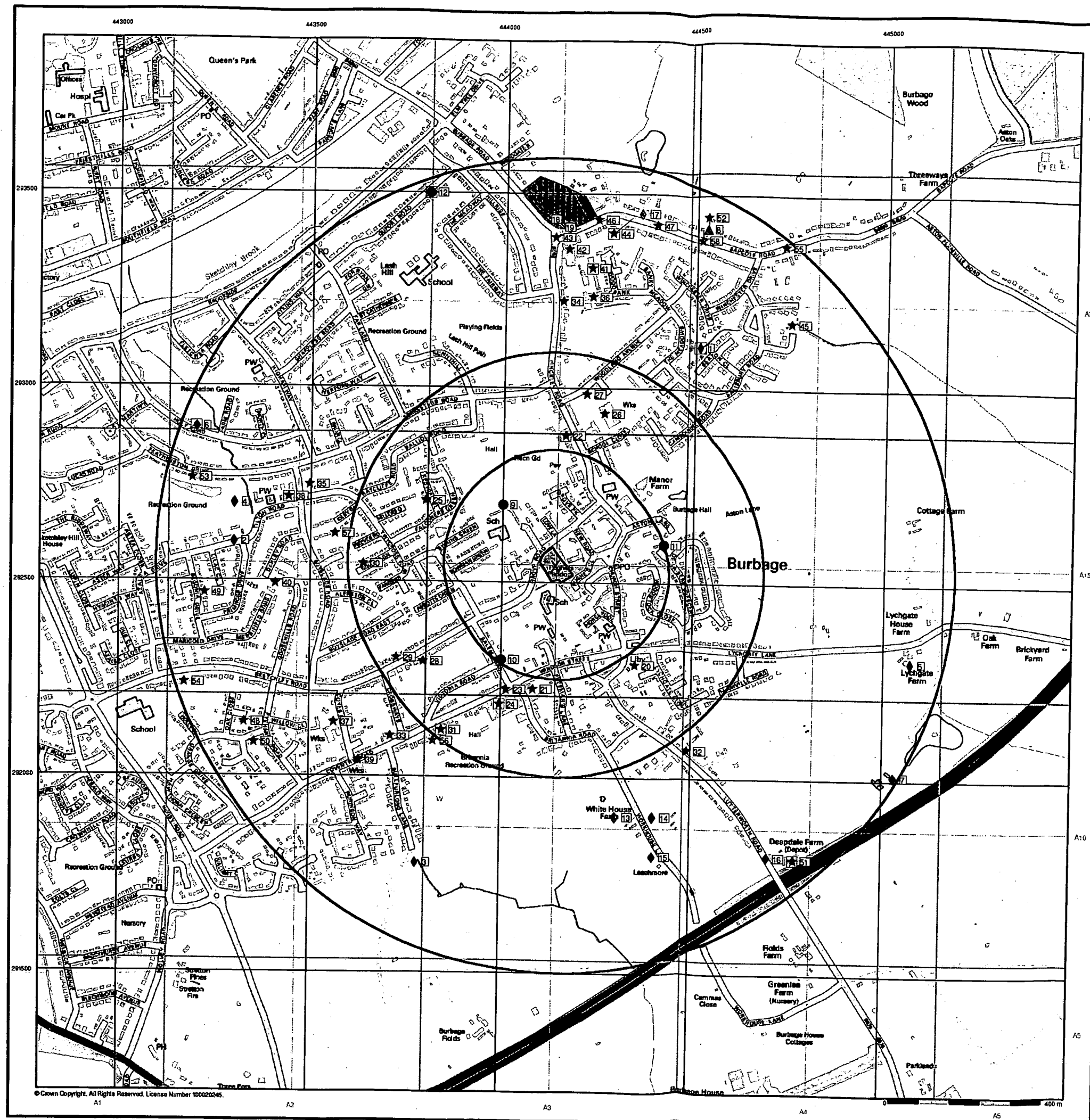
443000
443500
444000
444500
445000
293500
293000
292500
292000
291500
A25
A20
A15
A10
A5
A1
A2
A3
A4
Queen's Park
Offices
Hospl
Car Pk
PO
Burbage Wood
Aston Clerk
Threeways Farm
Stretchley Brook
Lash Hill School
Recreation Ground
Playing Fields
Lash Hill Path
Hall
Manor Farm
Burbage Hall
Aston Lane
Cottage Farm
Burbage
Lychgate House Farm
Oak Farm
Brickyard Farm
Lychgate Farm
Brownia Recreation Ground
White House Farm
Deepdale Farm
(Depot)
Leashmore
Fields Farm
Greenlea Farm
(Nursery)
Burbage Fields
Burbage House
Burbage House Cottages
Parkland
Three Pots
Nursery
Stretton Fires
Stretton Fire
Ratcliffe Culey
Ratcliffe Culey Lane
Aston Flamville Road
Watling Street
Sketchley Hill House
Wks
Sch
Pwr
Pwr Sta
Pwr Stn
Libry
PPO
Recreation Ground
Recreation Ground
School
School
Hall
Hall
Wks
Wks
Wks
Wks
Pwr
Pwr
Pwr

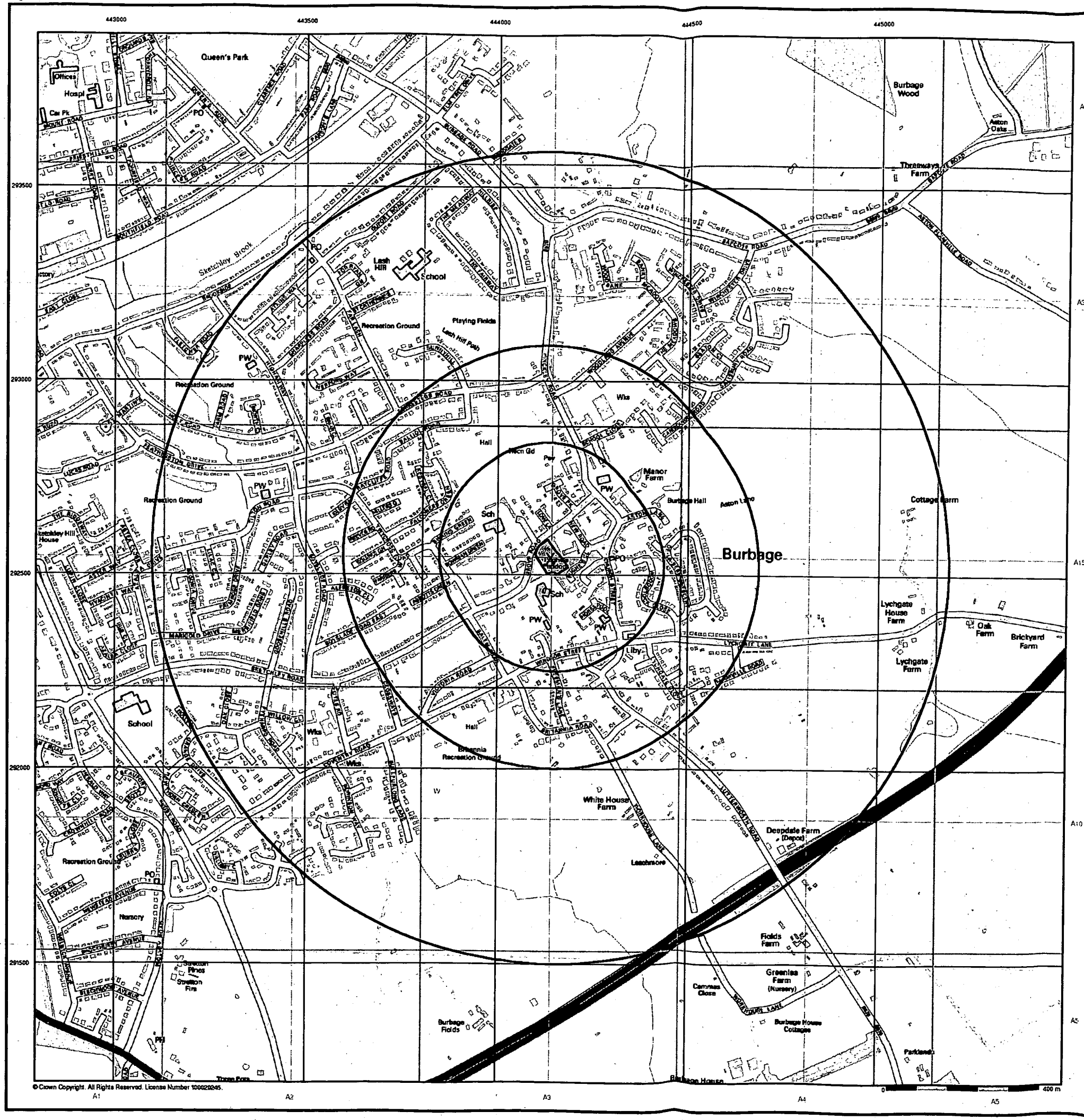

Envirocheck®
A Landmark service

General

- Specified Site
- Specified Buffer(s)
- X Bearing Reference Point

Agency and Hydrological (Flood)

- Extreme Flooding from Rivers or Sea without Defences (Zone 2)
- Flooding from Rivers or Sea without Defences (Zone 3).
- Area Benefiting from Flood Defence
- Flood Water Storage Areas
- Flood Defence

Flood Map - Slice A

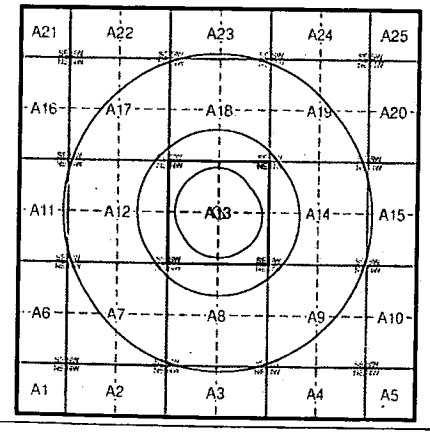

Order Details

Order Number:	22246666_1_1
Customer Ref:	ME50107
National Grid Reference:	444140, 292540
Slice:	A
Site Area (Ha):	0.43
Search Buffer (m):	1000

Site Details

Moat House Residential Home, Burbage, Hinckley, LE10 2AE

LANDMARK Information Group
Tel: 0870 850 6670
Fax: 0870 850 6671
Web: www.envirocheck.co.uk

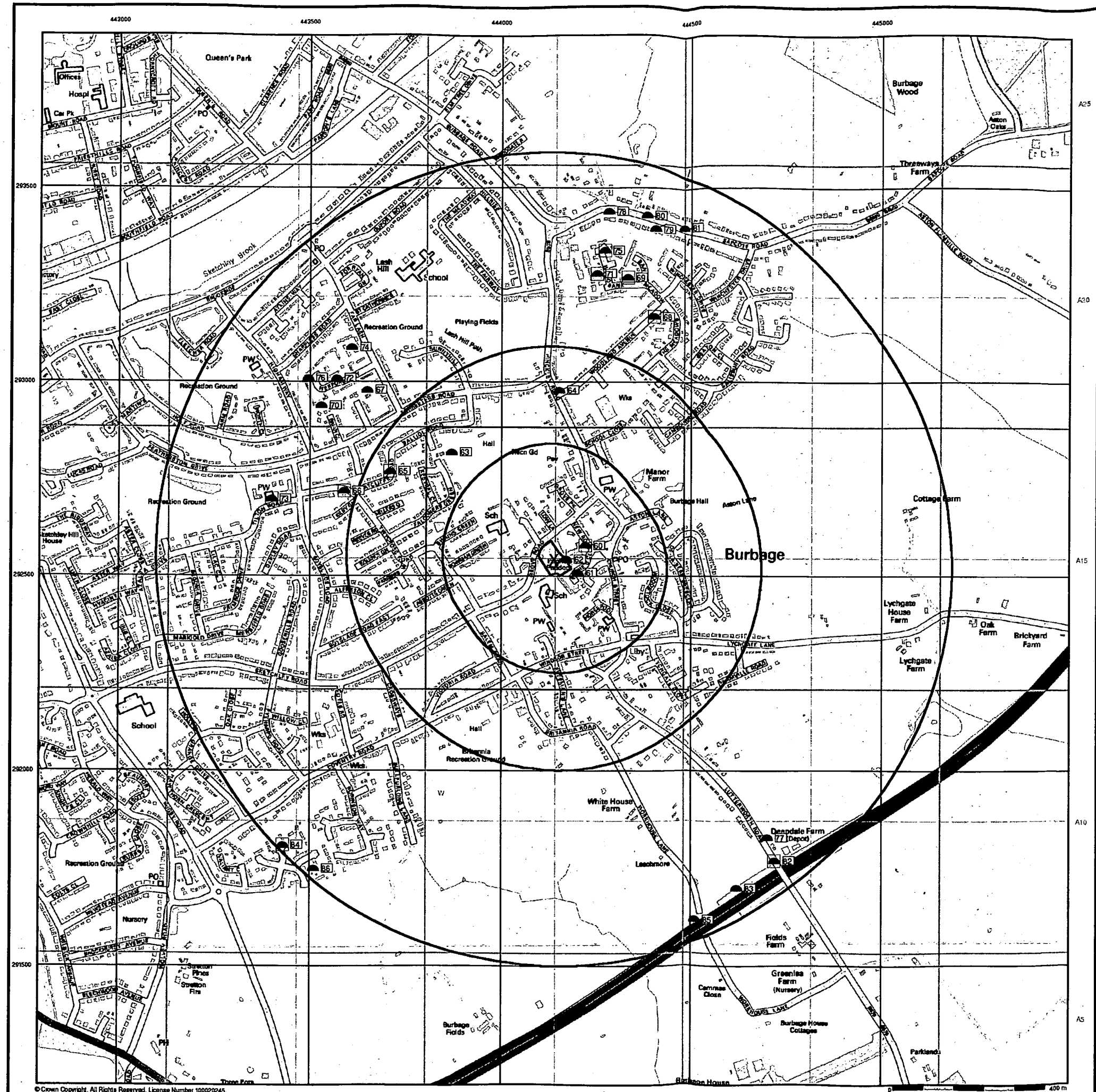

© Crown Copyright. All Rights Reserved. License Number 100020245.

Envirocheck®
A Landmark service

General

- Specified Site
- Specified Buffer(s)
- X Bearing Reference Point
- 8 Map ID
- Several of Type at Location

Agency and Hydrological (Boreholes)

- BGS Borehole

For Borehole information please refer to the Borehole .csv file which accompanied this slice.

A copy of the BGS Borehole Ordering Form is available to download from the Support section of www.envirocheck.co.uk.

Borehole Map - Slice A

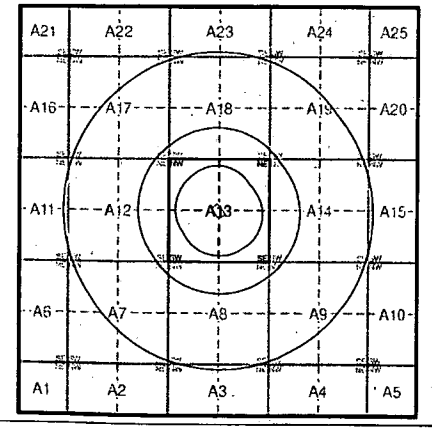

Order Details

Order Number:	22246666_1_1
Customer Ref:	ME50107
National Grid Reference:	444140, 292540
Slice:	A
Site Area (Ha):	0.43
Search Buffer (m):	1000

Site Details

Moat House Residential Home, Burbage, Hinckley, LE10 2AE

LANDMARK Information Group
Tel: 0870 850 6670
Fax: 0870 850 6671
Web: www.envirocheck.co.uk