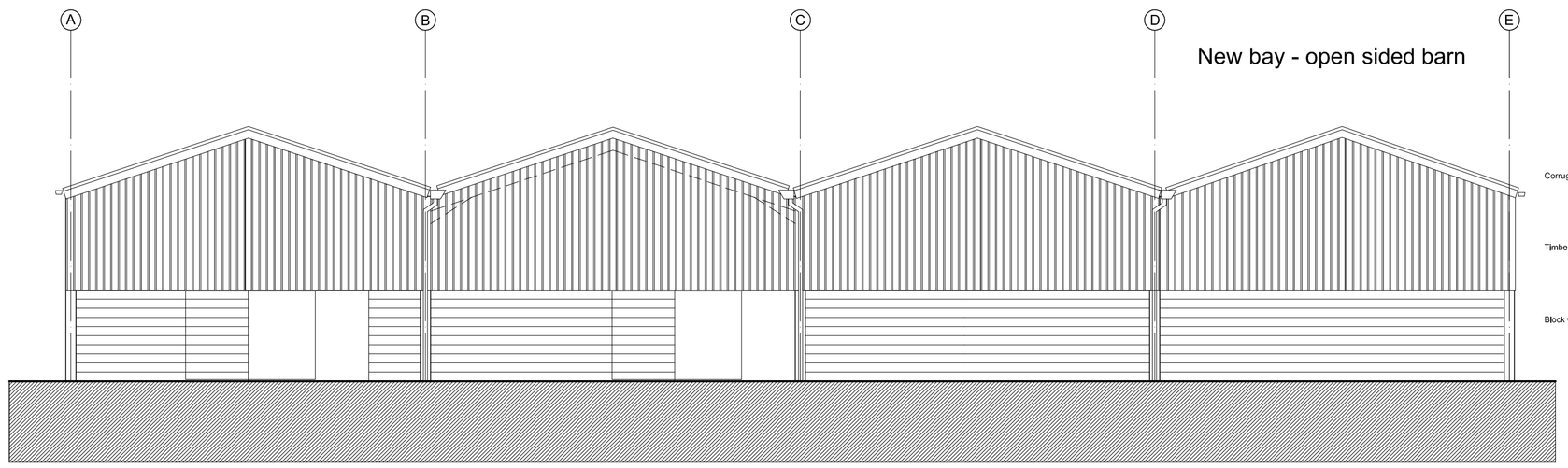

South Elevation

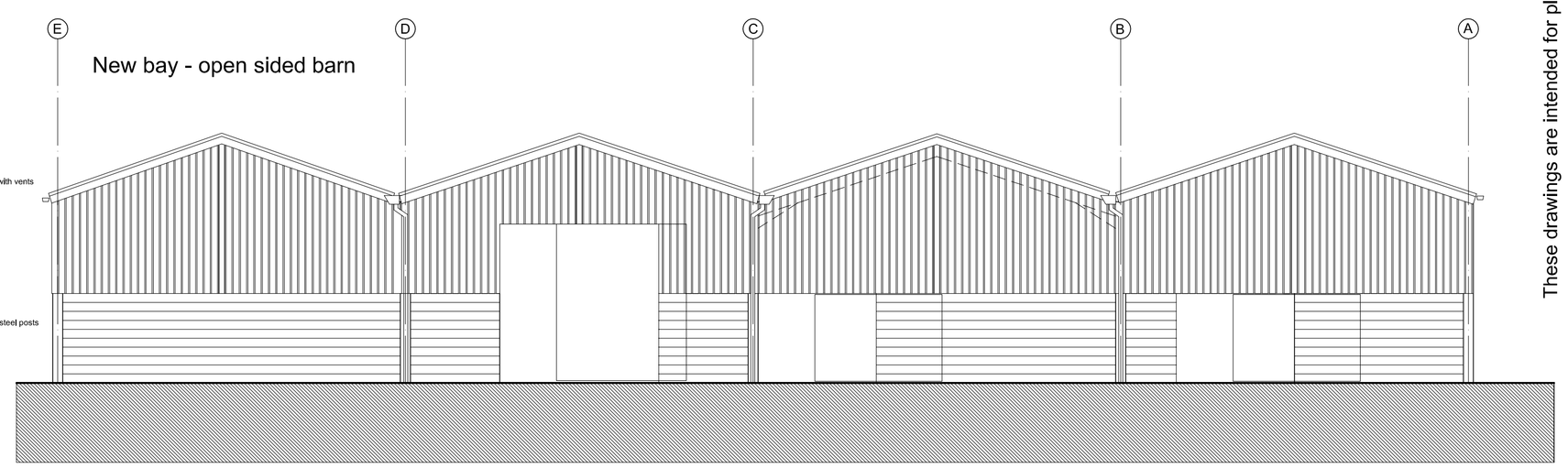

North Elevation

These drawings are intended for planning only.

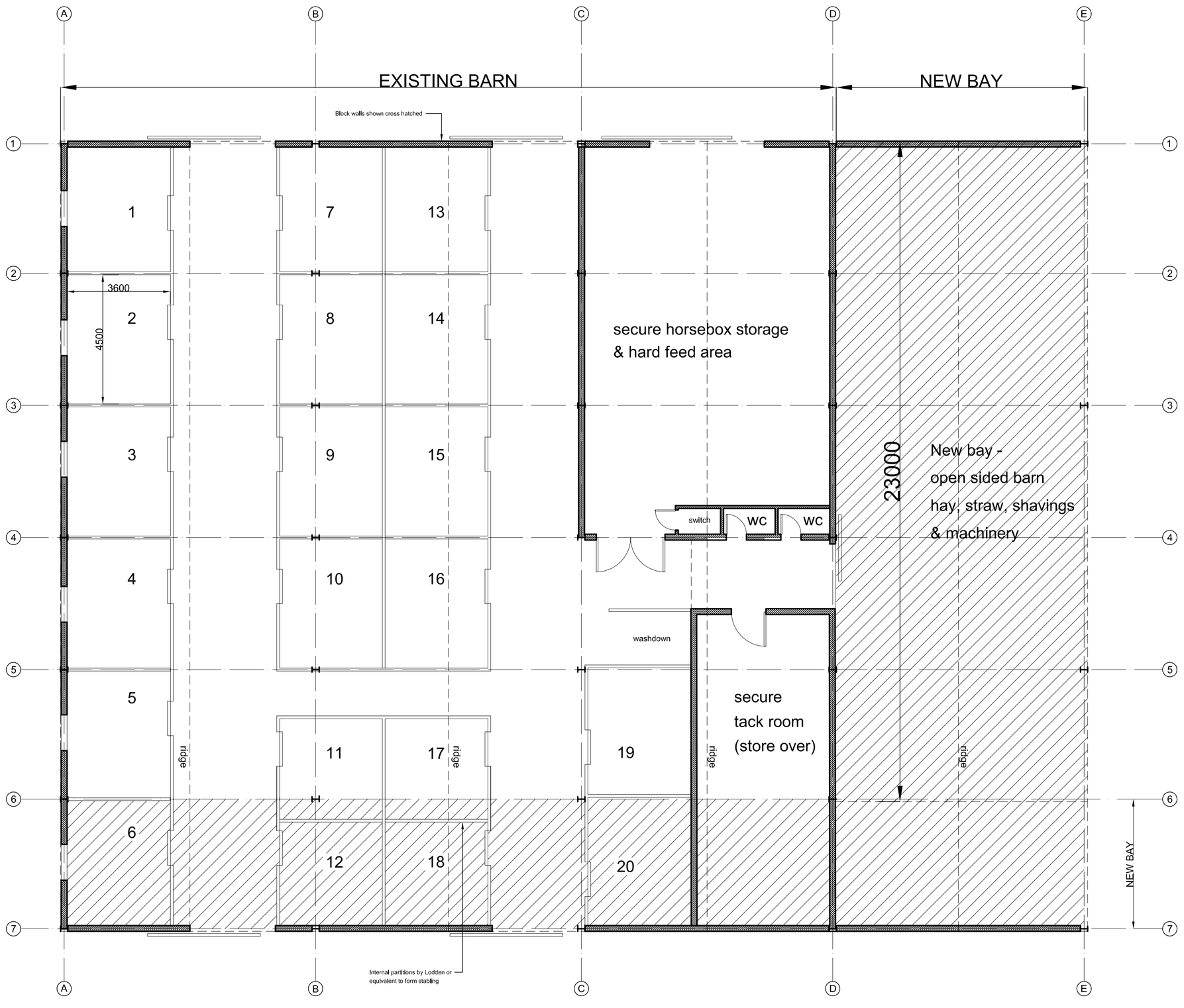

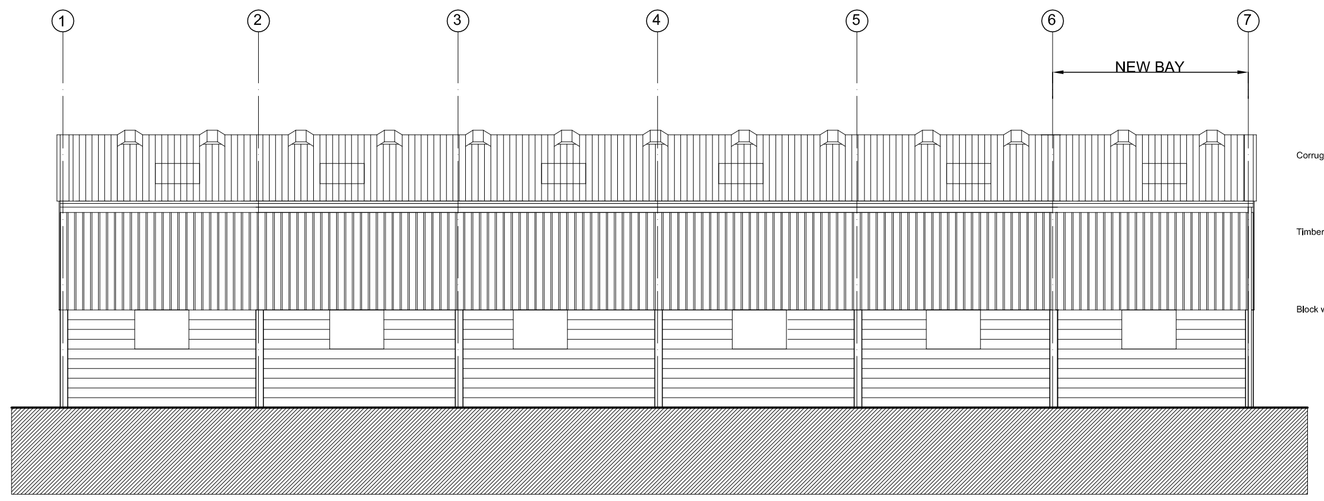

West Elevation

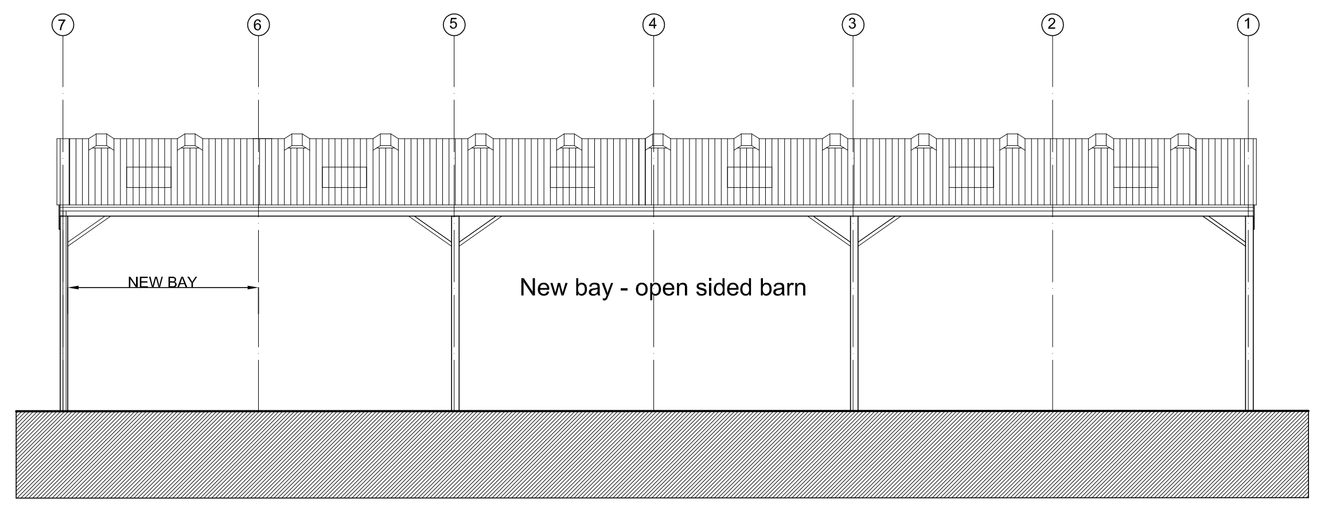

East Elevation

mjc
Melanie J. Carraway | 46 Cambridge Road | St Albans | Herfordshire | AL1 5LD | Tel 01727 860848 | melanie@mjcarraway.co.uk
architecture | design | interiors | conservation

Project
Land off
Congerstone lane
Barton in the Beans

Drawing Title
Proposed
Plans & Elevations

Sketch Drawing

Date of first issue 18/05/2008
Scale 1:100
Drawn mjc

Revision A Date 5/06/07
Notes: Internal layout amended

Drawing Number
P604/01A

Dimensions given on this drawing are to be verified on site, and any discrepancy reported to the architect. This drawing is the property of and copyright is reserved by the architect. This drawing is issued on the understanding that it shall not be copied, reproduced, retained or disclosed to any unauthorised person, wholly or in part without the written consent of the architect.