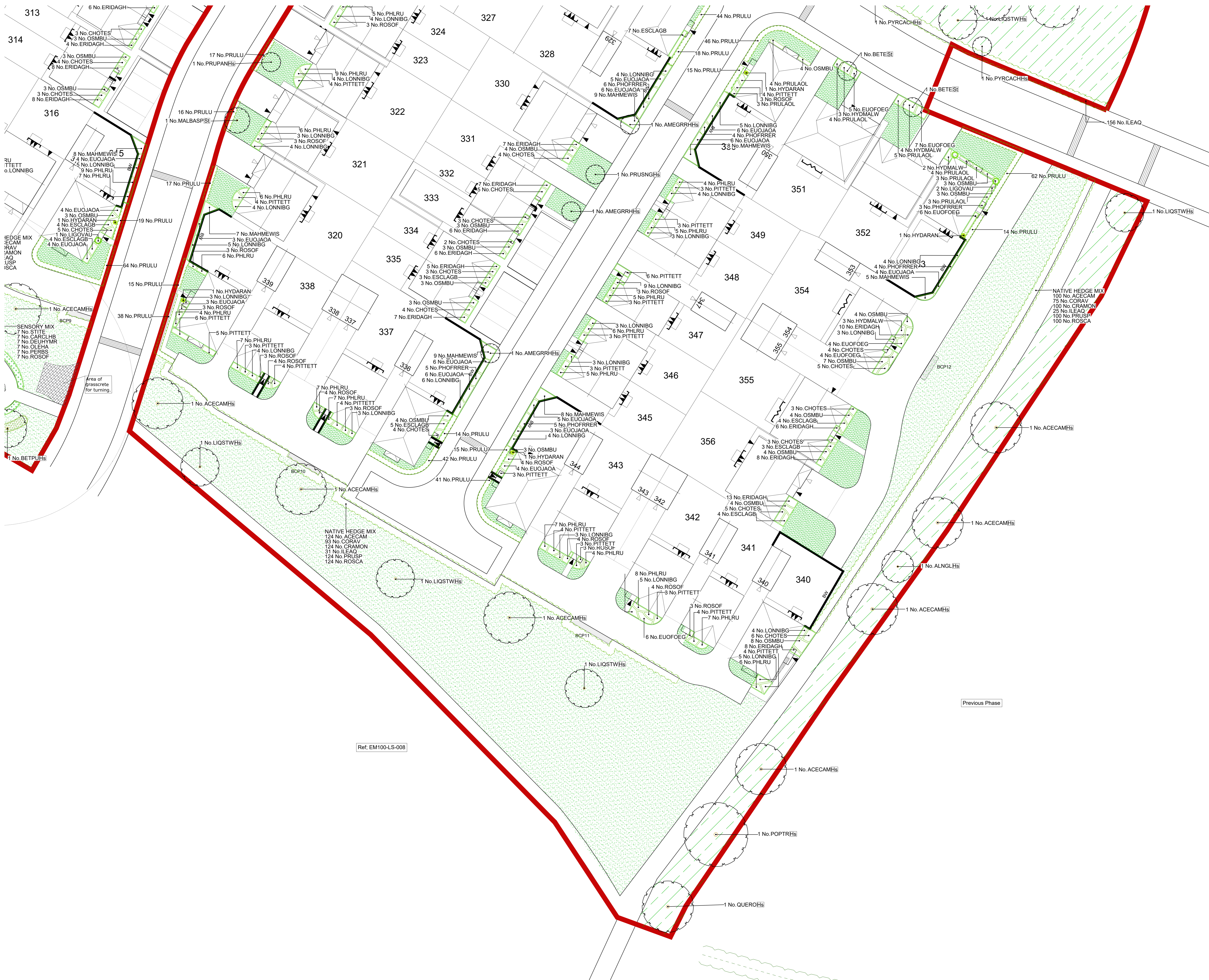


HINCKLEY - PH7



LEGEND

- EXISTING VEGETATION
To be removed
- EXISTING HEDGES
With Root Protection Area
To be retained
- PROPOSED TREES
Select Standard/Heavy Standard
See Schedule
- SPECIMEN PLANTING
See Schedule
- ORNAMENTAL HEDGE
See Schedule
TOTAL LENGTH: 608m
- NATIVE HEDGE
See Schedule
TOTAL LENGTH: 391m
- PROPOSED PLANTING
Shrubs/Herbaceous/Grasses
See Schedule
- TURF
TOTAL AREA: 2359m²
- AMENITY GRASS AREAS
Emersgate EG22 sown at 25g/m²
Kept mown short to 40mm
TOTAL AREA: 1132m²
- WILDFLOWER MEADOW
Emersgate E85 sown at 4 g/m²
TOTAL AREA: 6543m²
Existing grassland to be retained and managed.
Where restoration is required see 10 drawings
- NATIVE BUFFER MIX
See Schedule
TOTAL AREA: 335m²
- MARGINAL MIX
See Schedule
TOTAL AREA: 911m²
- GRAVEL
40mm of Stone over Membrane
TOTAL AREA: 3m²

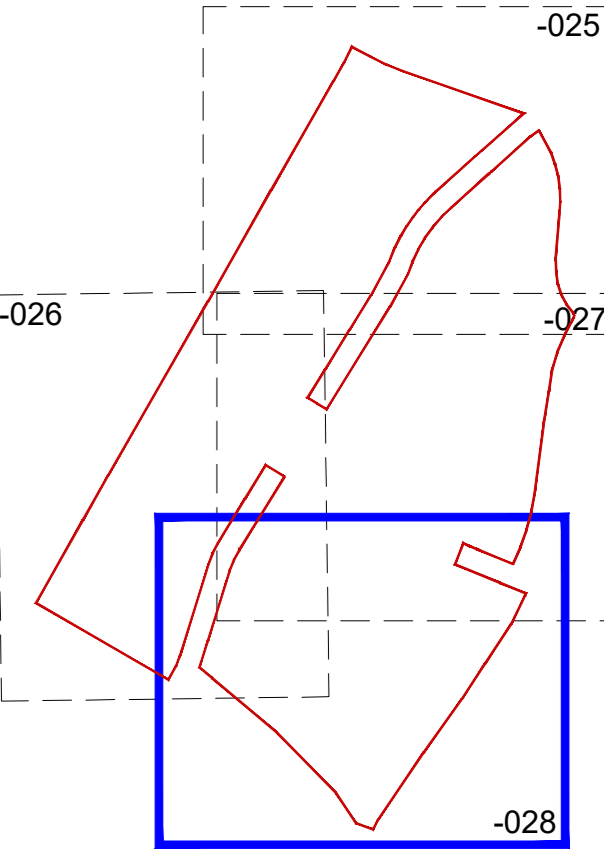
THIS DRAWING IS TO BE READ IN CONJUNCTION WITH SEPARATE GROUP / SITE SPECIFIC CONSTRUCTION NOTES AND MATERIALS SPECIFICATION.

DRAWING NOTES

All tree and shrub locations and species must be taken into consideration by the project Structural Engineer to ensure that foundation design accords with the specifications set out in Chapter 4 of the NHBC Standards. The Landscape Contractor must ensure that plant material is planted in the locations shown and with NO SUBSTITUTIONS made without consulting the Group Landscape Design Department. It is the Landscape Contractor's responsibility to ensure that all underground services have been located and identified in advance of tree pit excavation so that no services are damaged or compromised by tree planting. Any changes to tree positions, species or specifications must be approved by the Group Landscape Design Department. Underground service strips are to be kept free of all plant material. Contractors must comply with all Health and Safety regulations and be aware of project/site specific information including referring to the information set out in the CDM drawings.

SHEET LAYOUT LOCATION PLAN

NOT TO SCALE




CDM LEGEND

Symbol	Brief description of risk.
	Caution overhead / underground services.
	Sewer easement.
	Trees have protection order in place, guarding required.

NOTES:

Principal contractor to ensure all health and safety procedures are being correctly followed in relation to all temporary works.



PLOT NUMBER SHEET REF.

024: 1-27, 30-35, 109-111, 114, 118-127
025: 29-31, 36-59, 60-79
026: 27-32, 43-48, 97-117, 88-92, 60-75
027: 60-63, 70-78, 80-96.

FOR SPECIFICATION, PLANTING DETAILS & SCHEDULE SEE DRAWING EM100-LS-029

Revision		Date
A	Updated to show LEAP	16.04.25
B	Updated PCS on northern boundary	24.04.25
C	Revised PCS on southern boundary	16.05.25
D	Updated landscaping to latest site layout	23.05.25
E	Revised PCS on northern boundary	28.05.25
F	Revised Red Line Boundary	17.07.25

Job: SITE LANDSCAPING - FITCHETT

Title: Site Landscaping

Scale: 1:200 @A0
Date: March 2025
Drawn: RB
Checked: PmJ

THIS DRAWING AND THE BUILDING WORKS DEPICTED ARE THE COPYRIGHT OF FITCHETT BY BLOOR HOMES. NO PART OF THIS DOCUMENT IS TO BE REPRODUCED OR TRANSMITTED IN ANY FORM OR BY ANY MEANS, ELECTRONIC OR MECHANICAL, WITHOUT PERMISSION IN WRITING FROM FITCHETT BY BLOOR HOMES. EXCEPT BY WRITTEN PERMISSION, NO LIABILITY WILL BE ACCEPTED FOR ANY DAMAGE OR LOSS OF PROFITS, REVENUE OR PROFITS, OR ANY OTHER LOSS, INCLUDING BUT NOT LIMITED TO, CONSEQUENTIAL DAMAGES, ARISING OUT OF OR IN CONNECTION WITH THE USE OF THIS DOCUMENT.



Drawing No: EM100-LS-028f