A1

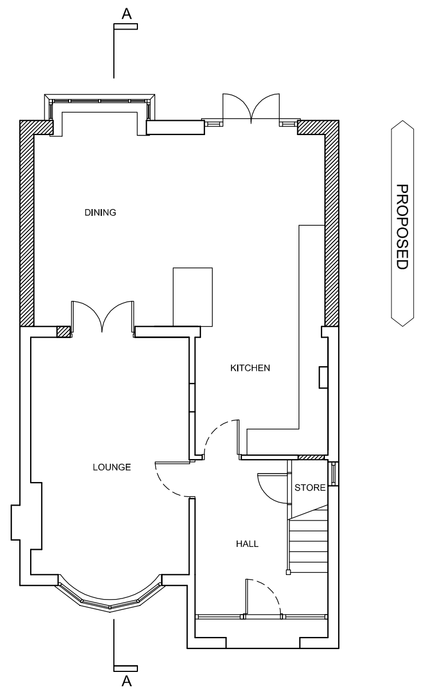

PROPOSED GROUND FLOOR PLAN

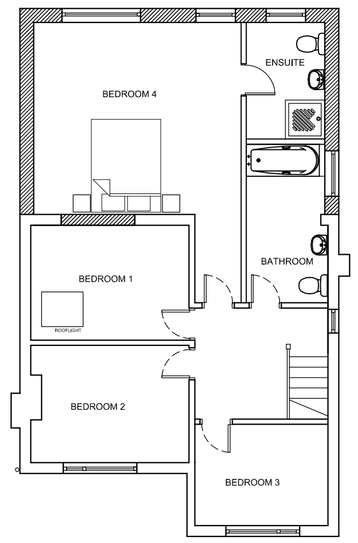

PROPOSED FIRST FLOOR PLAN

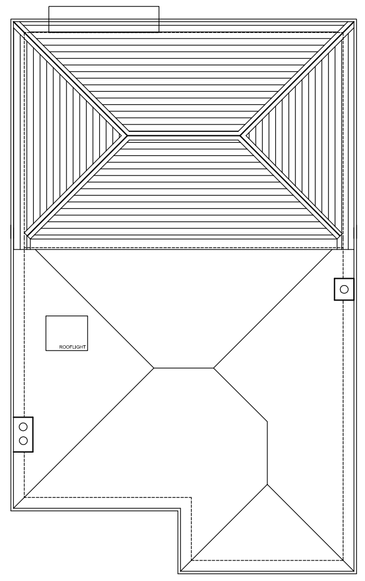

PROPOSED ROOF PLAN

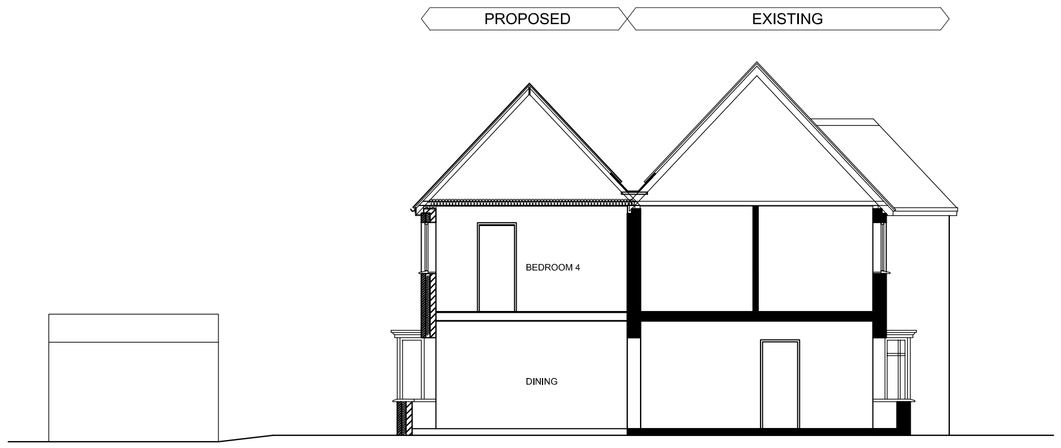

PROPOSED SECTION A-A

No liability will be accepted for amendments made by other persons to this drawing.

The Contractor is to check and verify all building and site dimensions, levels and sewer invert levels at connection points before work starts. The Contractor is to comply in all respects with current Building Legislation, British Standard Specifications, Building Regulations, Construction (Design & Management) Regulations, Party Wall Act, etc. whether or not specifically stated on this drawing. This drawing must be read with and checked against any structural, geotechnical or other specialist documentation provided.

This drawing is not intended to show details of foundations, ground conditions or ground contaminants. Each area of ground relied upon to support any structure depicted (including drainage) must be investigated by the Contractor. A suitable method of foundation should be provided allowing for existing ground conditions. Any suspect or fluid ground, contaminates on or within the ground, should be further investigated by a suitable expert. Any earthwork constructions shown indicate typical slopes for guidance only & should be further investigated by a suitable expert.

Where existing trees are to be retained they should be subject to a full Arboricultural inspection for safety. All trees are to be planted so as to ensure they are a minimum of 5 metres from buildings and 3 metres from drainage and services. A suitable method of foundation is to be provided to accommodate the proposed tree planting.

Sketch proposals are for illustrative purposes only & as such are subject to detailed site investigation including ground conditions/contaminants, drainage, design & planning/density negotiations. Sketch proposals may be based upon enlargements of OS sheets & visual estimations of existing site features, accuracy will therefore need to be verified by survey. Sketch proposals have not been considered in respect of CDM Regulations.



PROPOSED SOUTH ELEVATION

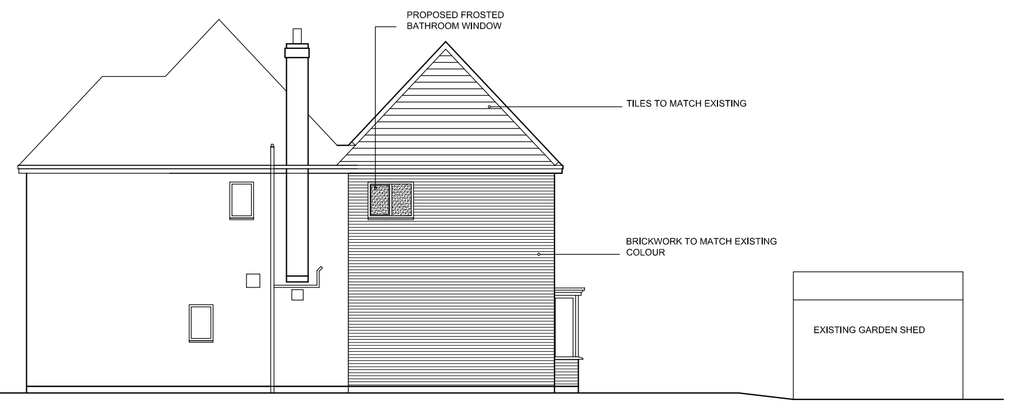

PROPOSED EAST ELEVATION



PROPOSED NORTH (REAR) ELEVATION

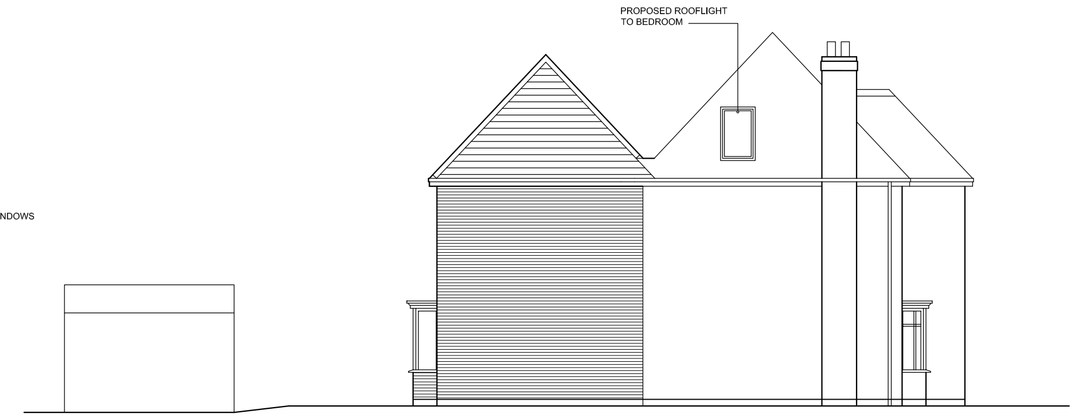

PROPOSED WEST ELEVATION



EXISTING SOUTH ELEVATION



EXISTING EAST ELEVATION



EXISTING NORTH ELEVATION

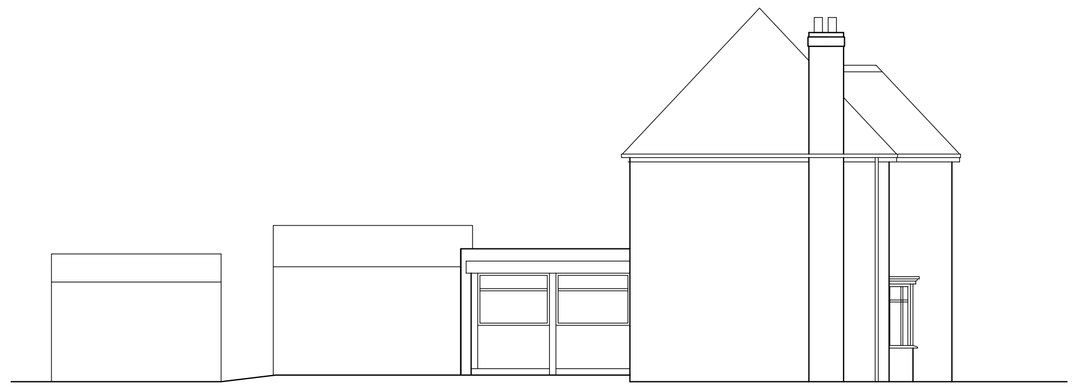

EXISTING WEST ELEVATION

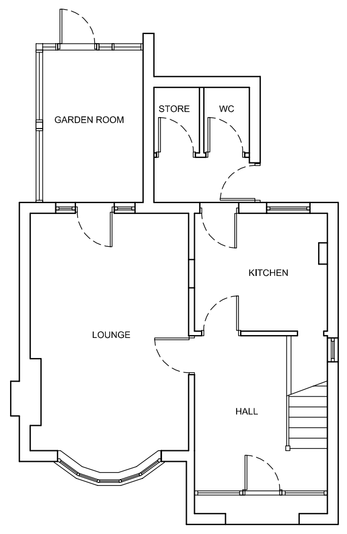

EXISTING GROUND FLOOR PLAN

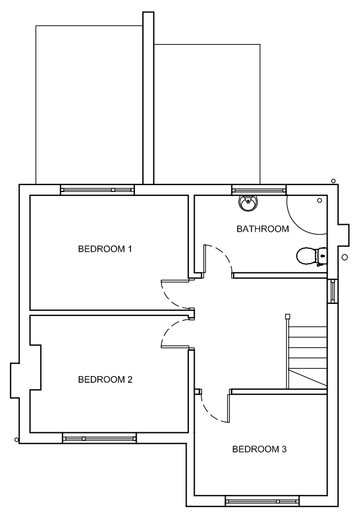

EXISTING FIRST FLOOR PLAN

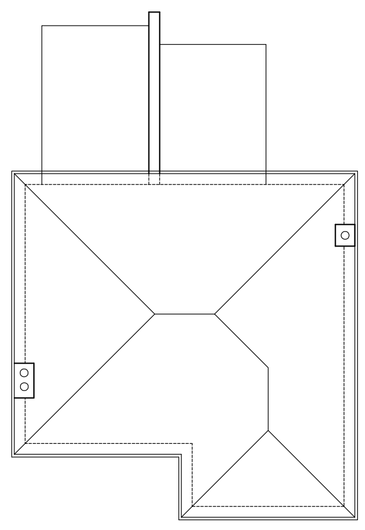

EXISTING ROOF PLAN

A 18.05.11 WINDOWS ADDED TO EXISTING WEST ELEVATION GARDEN ROOM

AMENDMENTS

CLIENT: H ASTLE AND S HOULDCROFT			
LOCATION: 143 THE PARK, MARKET BOSWORTH			
TITLE: EXISTING AND PROPOSED PLANS/ELEVATIONS/SECTION			
STATUS: PLANNING			
DRAWN: SJH	DATE: 22/03/2011	DRG NO: 02	
REV: A	SCALE: 1:100@A1	CHECKED: N/A	