FOR: PLANNING USE ONLY

This drawing has been produced for either Planning purposes only or Building Regulation purposes only and is indicative of the proposals and should not be used as a construction drawing.
All information and dimension must be checked and verified on site before use.

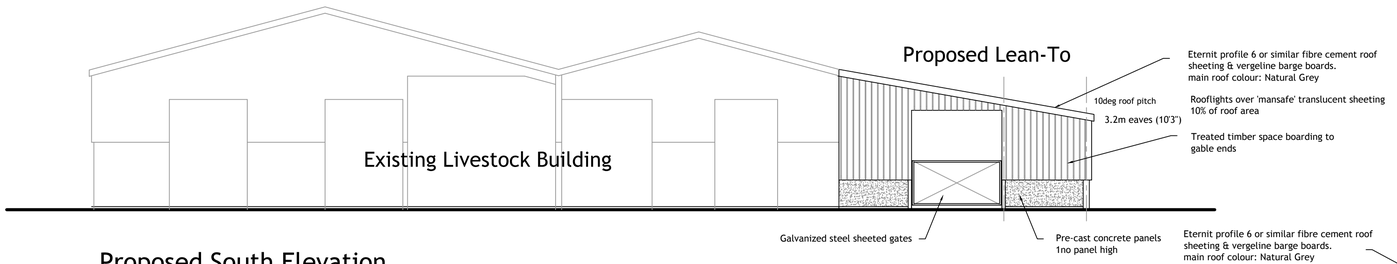

Proposed South Elevation

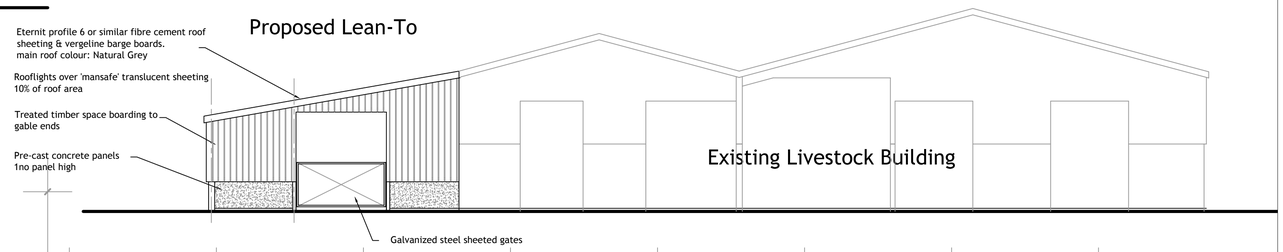

Proposed North Elevation

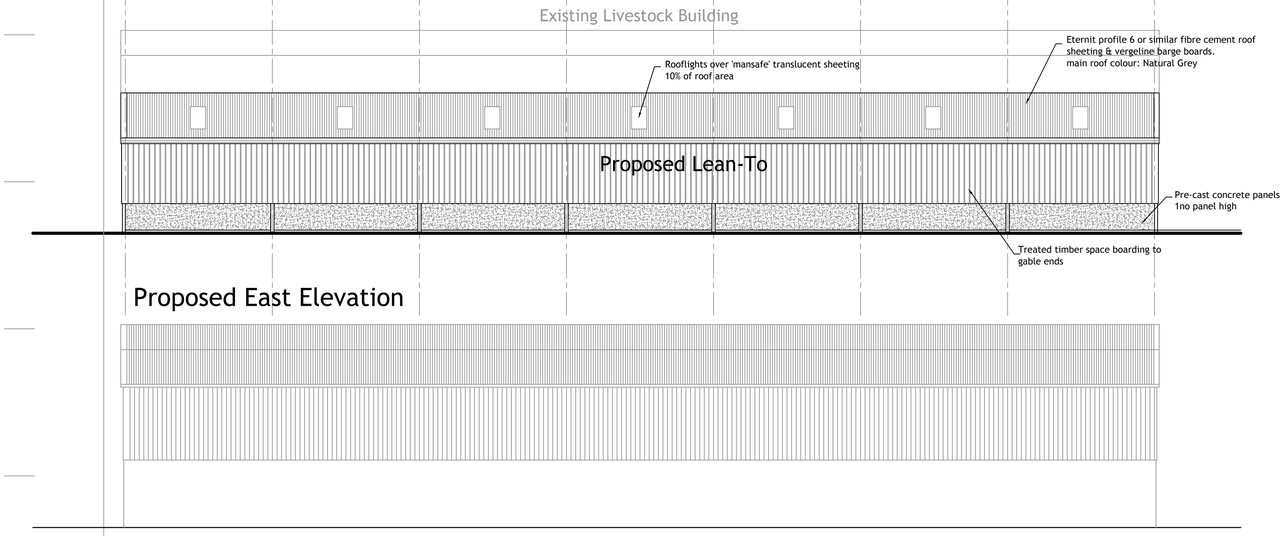

Proposed East Elevation

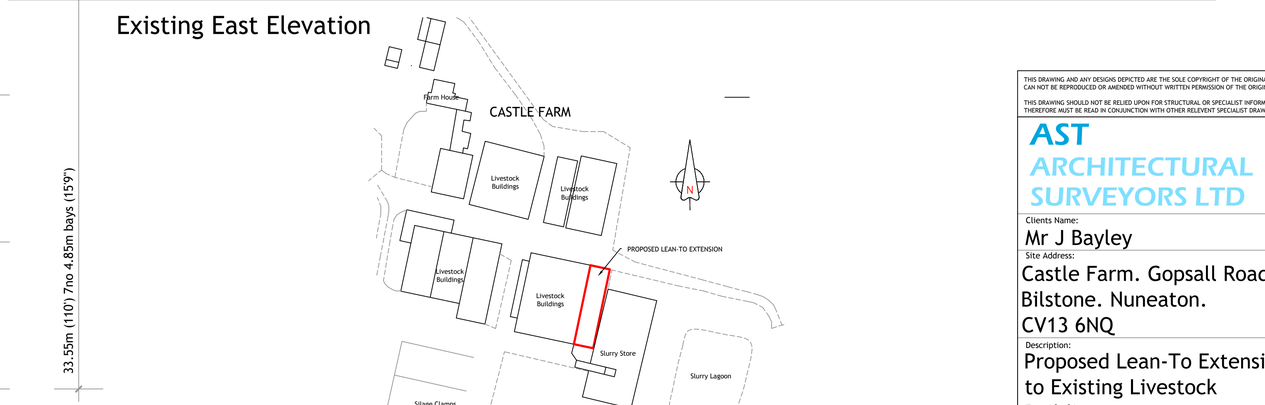

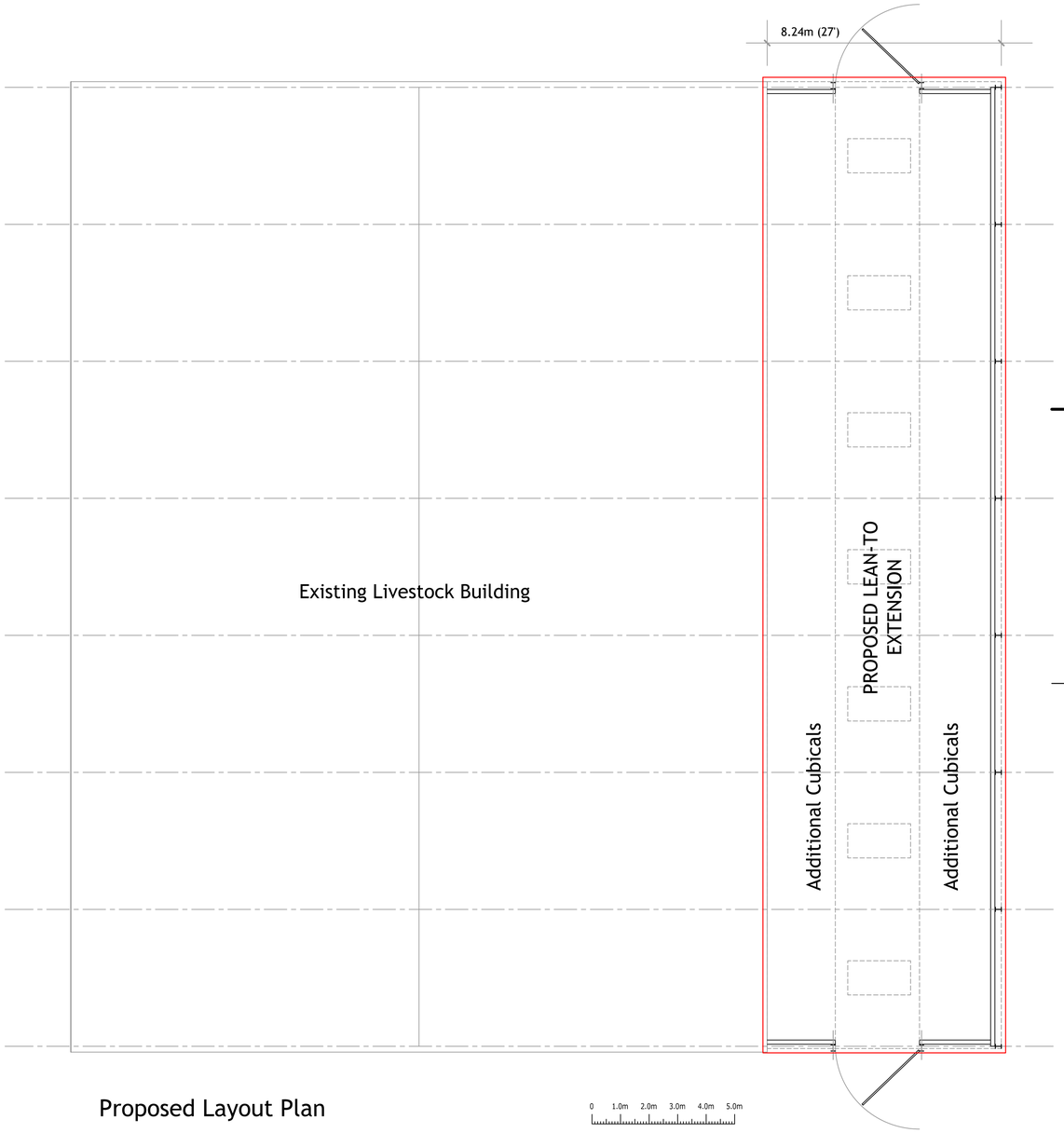

Proposed Layout Plan

1:100 scale @ A1

SITE PLAN scale 1:1250

THIS DRAWING AND ANY DESIGNS DEPICTED ARE THE SOLE COPYRIGHT OF THE ORIGINATOR AND CAN NOT BE REPRODUCED OR AMENDED WITHOUT WRITTEN PERMISSION OF THE ORIGINATOR.

THIS DRAWING SHOULD NOT BE RELIED UPON FOR STRUCTURAL OR SPECIALIST INFORMATION AND THEREFORE MUST BE READ IN CONJUNCTION WITH OTHER RELEVENT SPECIALIST DRAWINGS ETC.

AST
ARCHITECTURAL SURVEYORS LTD

Clients Name:
Mr J Bayley

Site Address:
Castle Farm. Gopsall Road
Bilstone. Nuneaton.
CV13 6NQ

Description:
Proposed Lean-To Extension to Existing Livestock Building

Drawing Details:
Planning Drawing: Plans and Elevations + Site/Block Plan

Date:
Sept 2011

Drawing Ref/No:
2011-BAY-114 PL-01 A