

NORTH WEST ELEVATION, 1:100.



SOUTH WEST ELEVATION, 1:100.



NORTH EAST ELEVATION, 1:100.

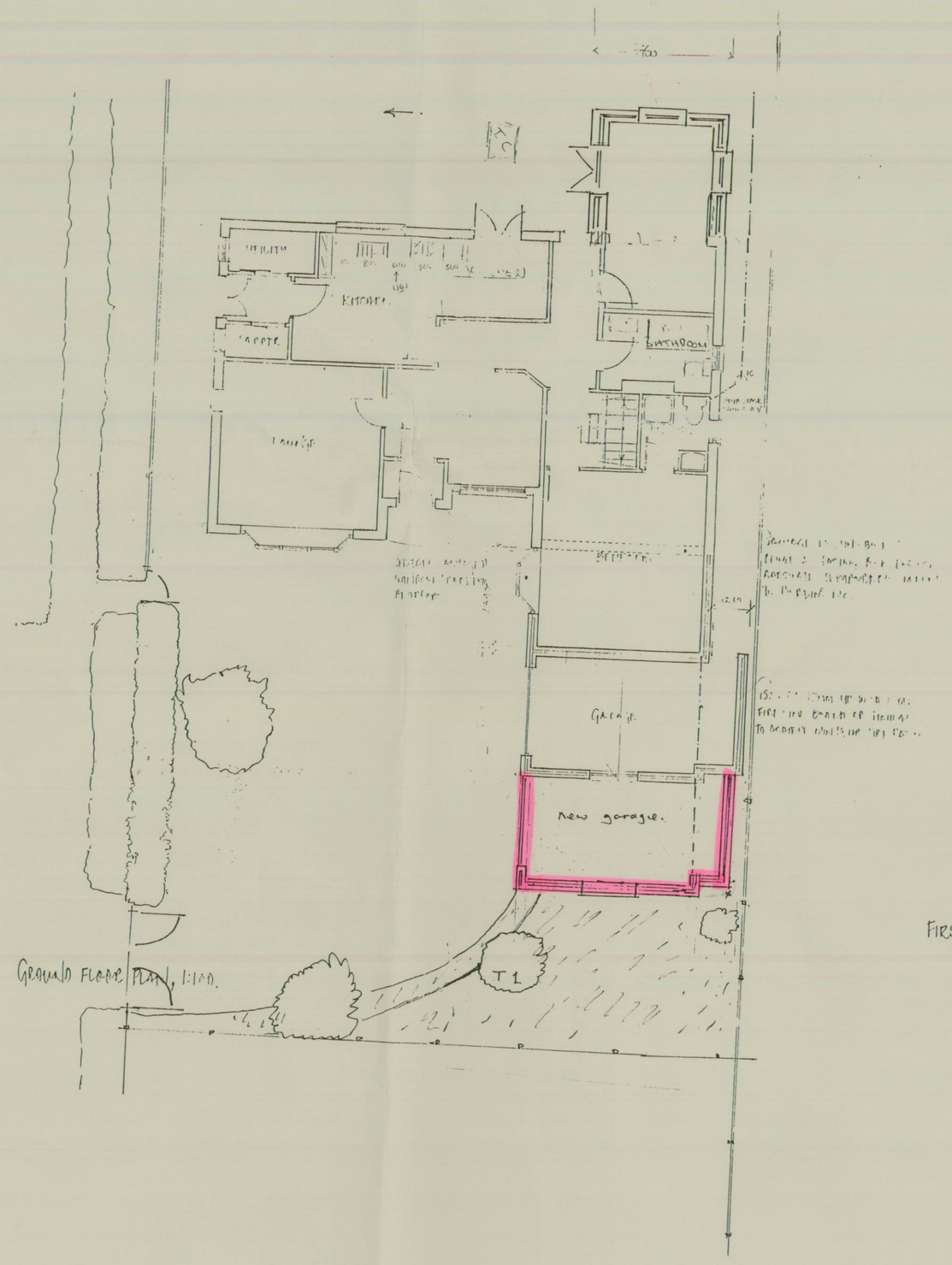

GROUND FLOOR PLAN, 1:100.

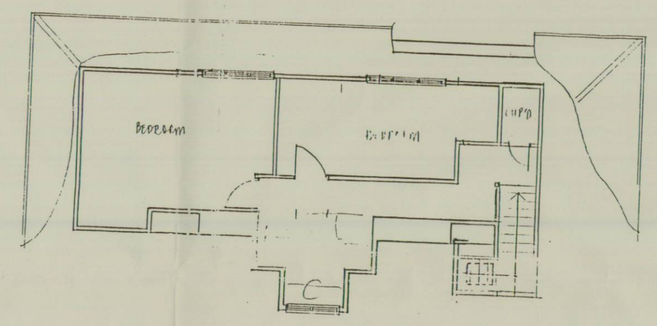

FIRST FLOOR PLAN; 1:100 - AS 1:50 PLAN



SOUTH EAST ELEVATION, 1:100.

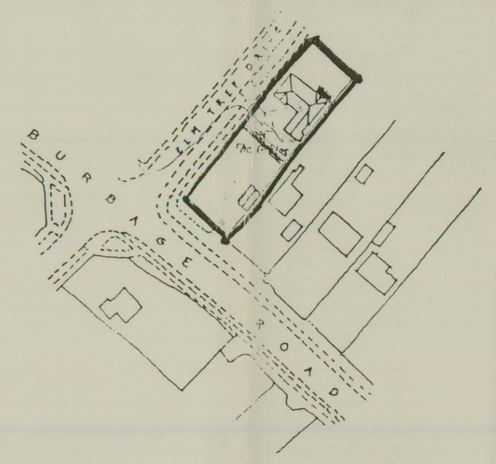

LOCATION PLAN, 1:1250.

SCANNED

PROPOSED ALTERATIONS TO 'THE GABLES'
BURBAGE ROAD, BURBAGE.
FOR MR. & MRS WILSON
PROPOSED PLANS, ELEVATIONS.

DATE	SCALE	REV.	
22/5/96	1:100	A	REAR PARTITION SHOWING ROOMS ADDED IN ROOF SPACE.
		B	FIRST FLOOR LAYOUT REVISED.
		C	DURING ADDED TO REAR ELEVATION
		D	DORMER TO REAR AMENDED.
		E	FIRST FLOOR TRIANGLE AMENDED.