

PROFILE P1–P1

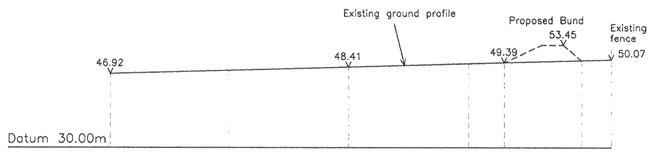

SECTION S5–S5

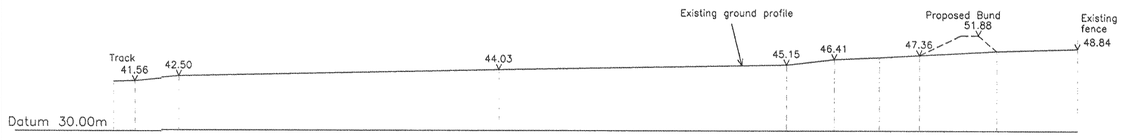

SECTION S4–S4

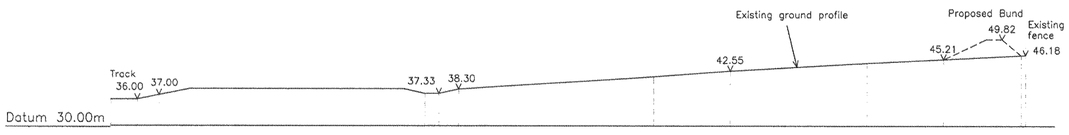

SECTION S3–S3

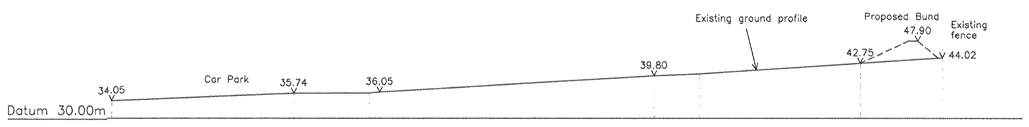

SECTION S2–S2

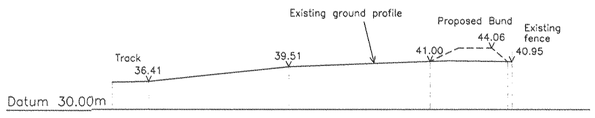

SECTION S1–S1

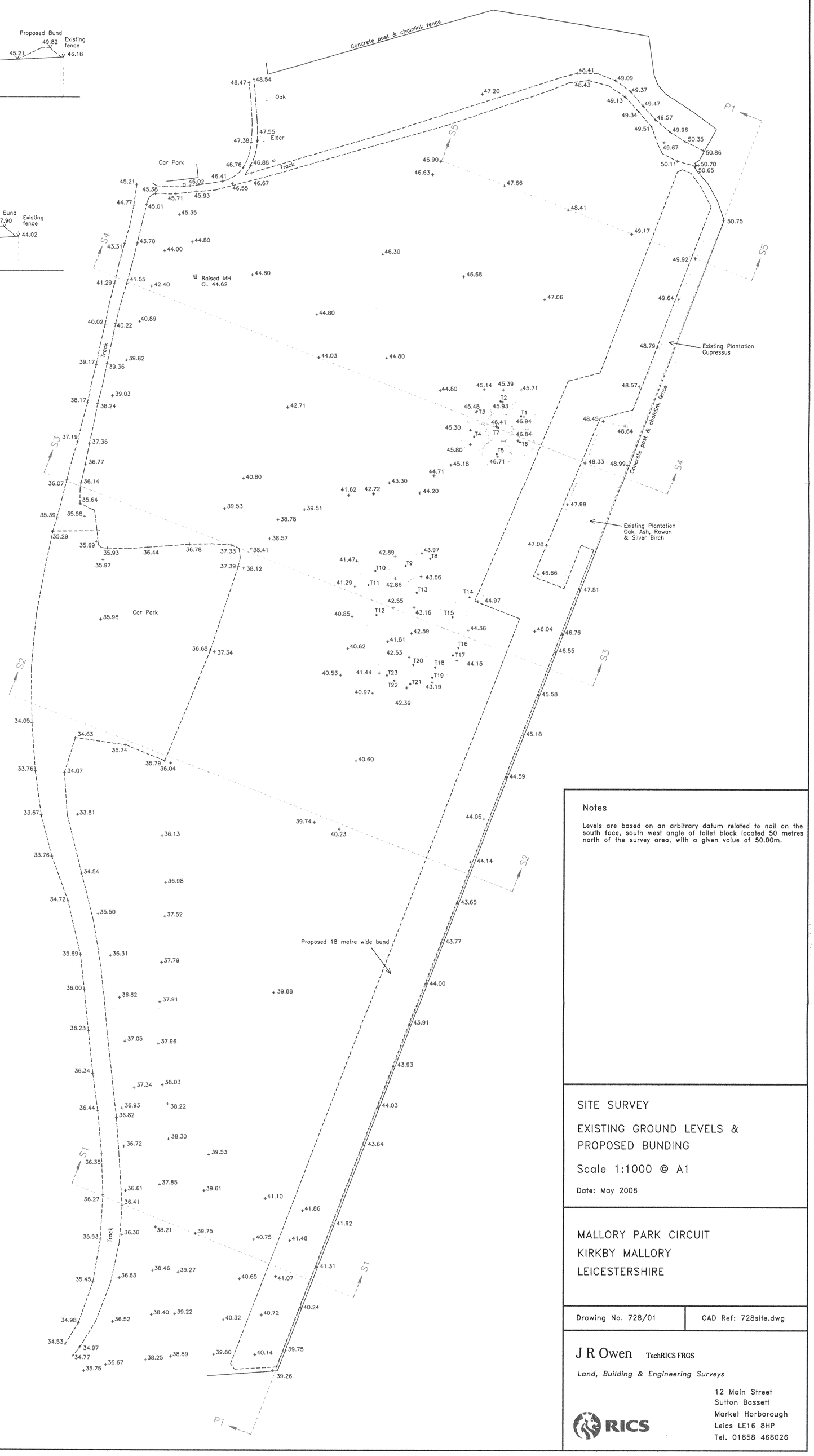

Notes

Levels are based on an arbitrary datum related to nail on the south face, south west angle of toilet block located 50 metres north of the survey area, with a given value of 50.00m.

SITE SURVEY

EXISTING GROUND LEVELS & PROPOSED BUNDING

Scale 1:1000 @ A1

Date: May 2008

MALLORY PARK CIRCUIT
KIRKBY MALLORY
LEICESTERSHIRE

Drawing No. 728/01	CAD Ref: 728site.dwg

J R Owen TechRICS FRGS

Land, Building & Engineering Surveys

12 Main Street
Sutton Bassett
Market Harborough
Leics LE16 8HP
Tel. 01858 468026