

Existing Front Elevation



Existing Rear Elevation

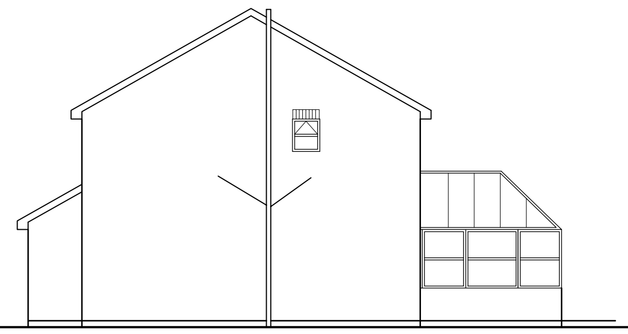

Existing Side Elevation

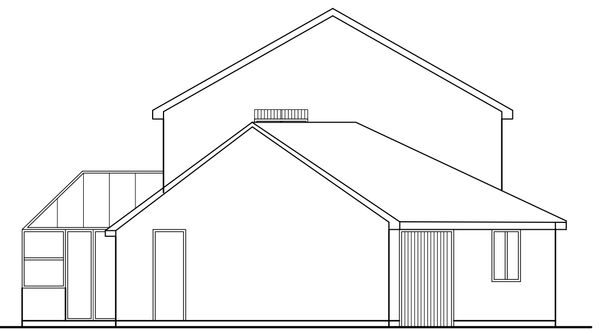

Existing Side Elevation

Scale 1:100



Proposed Front Elevation



Proposed Rear Elevation

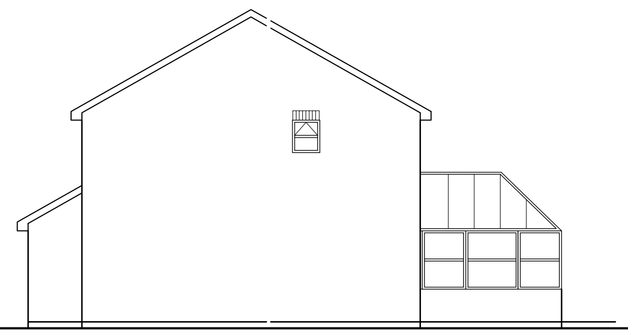

Proposed Side Elevation

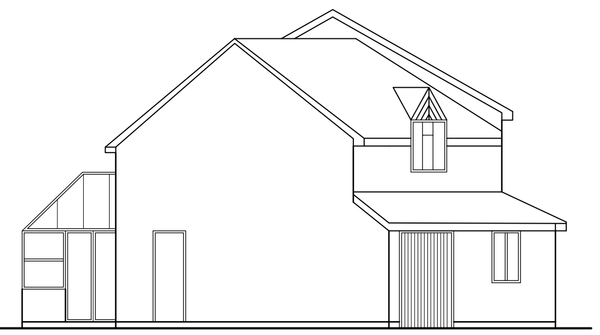

Proposed Side Elevation

Scale 1:100

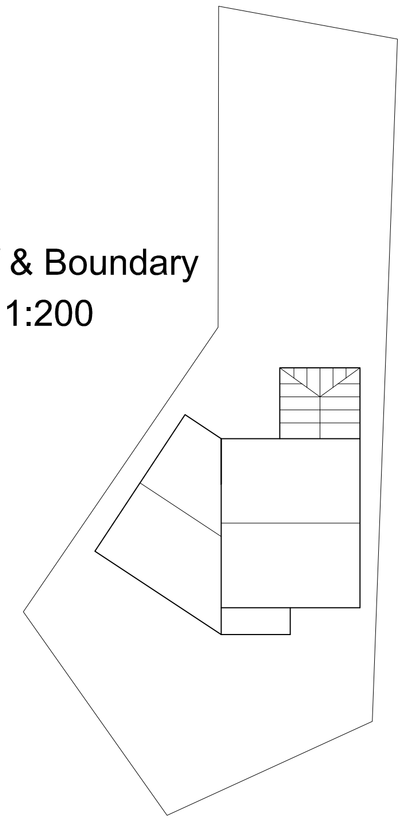

Existing Roof & Boundary
Layout Scale 1:200

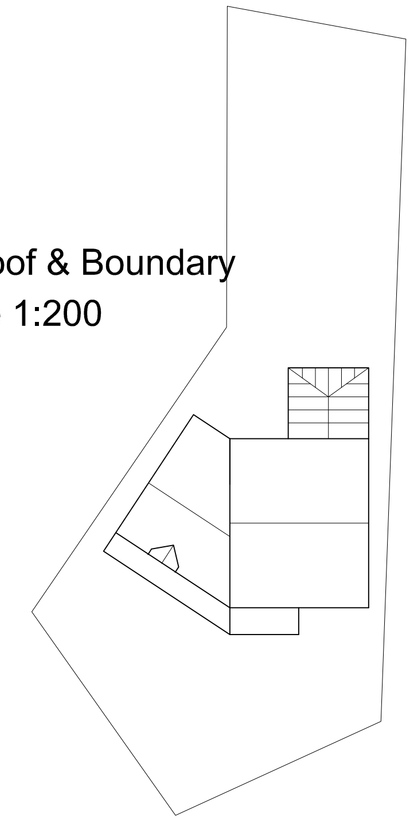

Proposed Roof & Boundary
Layout Scale 1:200

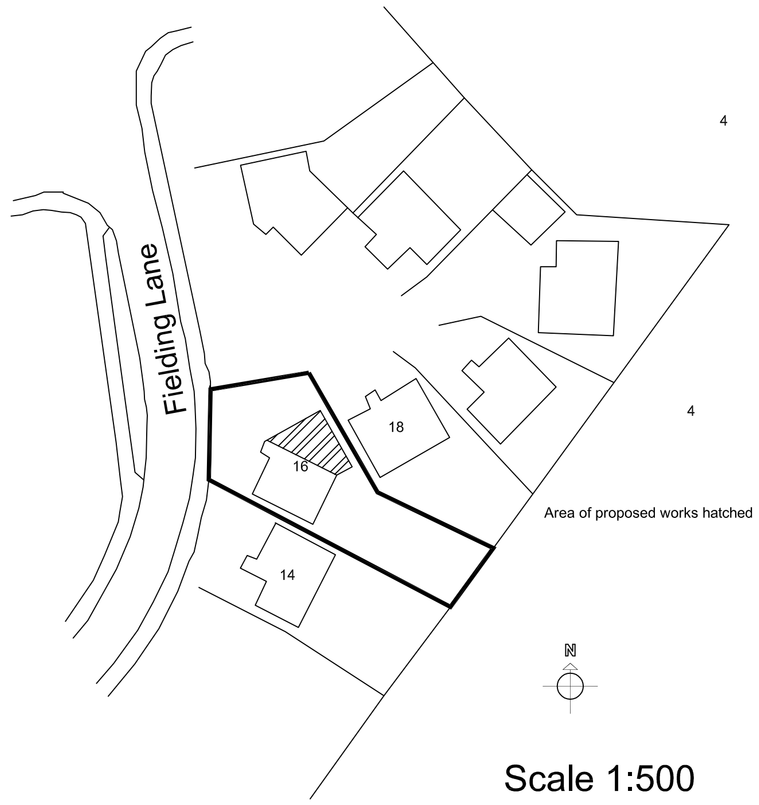

Scale 1:500
Block Plan

DO NOT SCALE - The contractor is responsible for checking all details and dimensions on site and using these in his tender submission and all subsequent work on site.

THIS IS A CAD DRAWING - DO NOT ALTER

REV.	DESCRIPTION	BY	DATE
B	Slode elevation mono pitch line adjusted	TS	06/11
A	Roof lines added/corrected	TS	06/11
O	INITIAL ISSUE		

DRAWING STATUS Planning

DRAWN	DATE	CHECKED	DATE	APPR'D	DATE
	04/11	JM	04/11	JM	04/11

CLIENT
Mr & Mrs J Merry

PROJECT
16 Fielding Lane, Ratby
Leicester, LE6 0AS

DRAWING TITLE
Proposed Extension
Existing & Proposed Elevations
and Block Plan/Roof Plan

DRAWING No. *JM/02*

SCALE *1:100* REV. *B*

Original Sheet Size A1