

Existing Site Plan 1:200



Proposed Site Plan 1:200

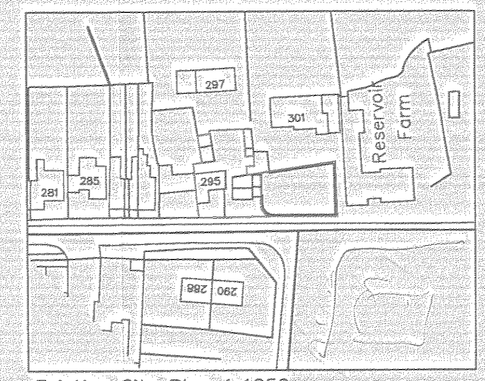

Existing Site Plan 1:1250

Proposed Boundary

Adjoining ownership boundary

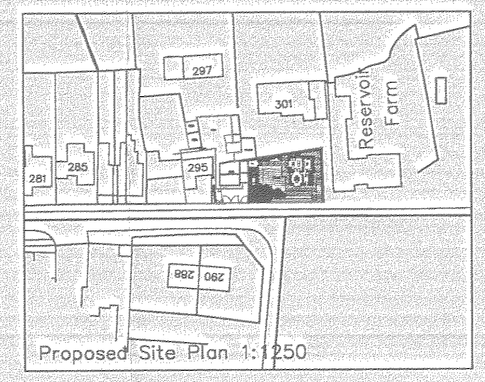

Proposed Site Plan 1:1250









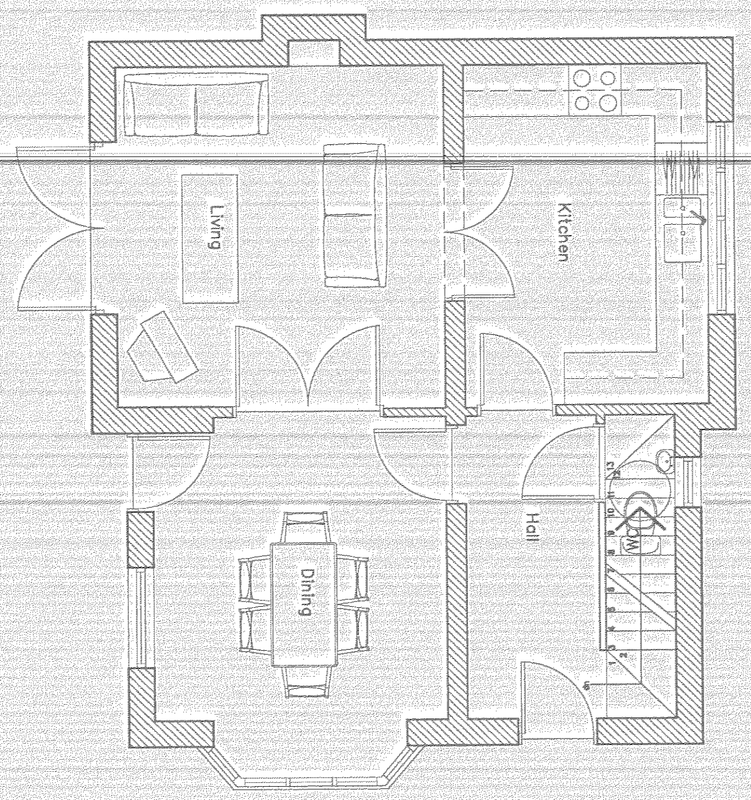

Ground floor 1:50

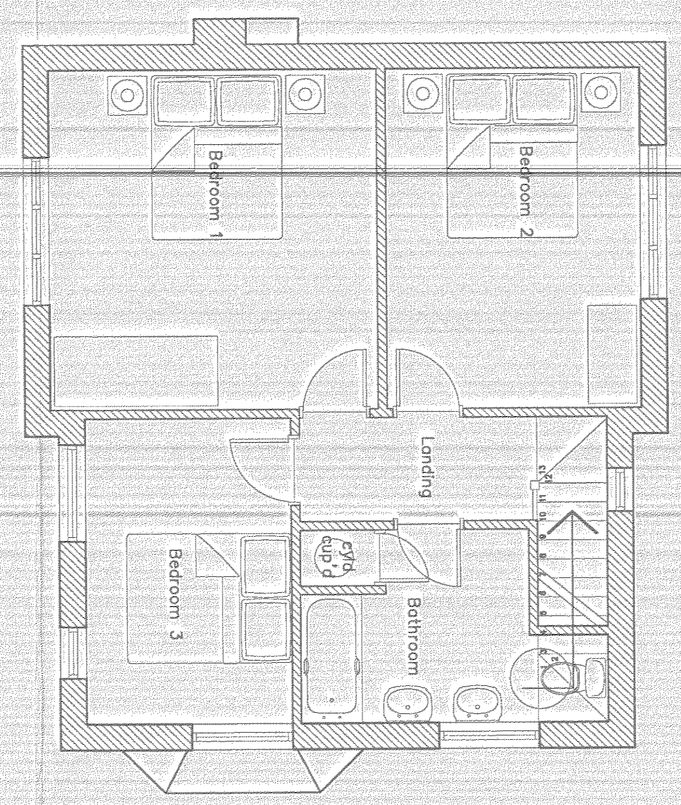

First floor 1:50



Front elevation 1:100



Side elevation 1:100

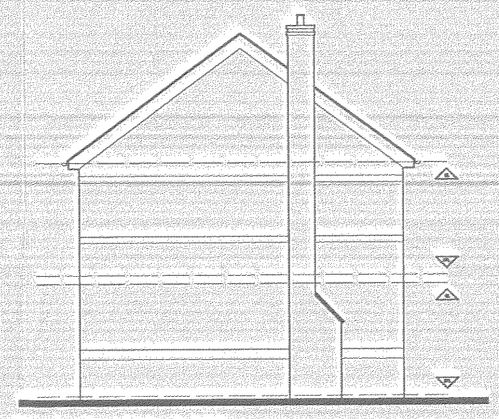

Front elevation 1:100



Side elevation 1:100





AMENDED PLAN
019.01.A
REC. 16.8.07

AMENDMENTS
A - 17.07.07 - amended street elevation
B - 30.07.07 - amended site plan

DRAWING TITLE	Location, plans & elevations		
JOB TITLE	Main Street, Thornton, Leicestershire		
DRAWING NUMBER	019.01		
SCALE	As shown @ A1	DATE	21.06.07
DRAWN	KW	CHECKED	

walters architect

t: 0116 212 0119
m: 0781 265 7919
239 Avenue Road Extension
Clarendon Park
Leicester