EXISTING PLANS AND ELEVATIONS OF 12 HURST STREET



Existing aerial plan



Existing Front Elevation scale 1:100



Existing Rear Elevation scale 1:100

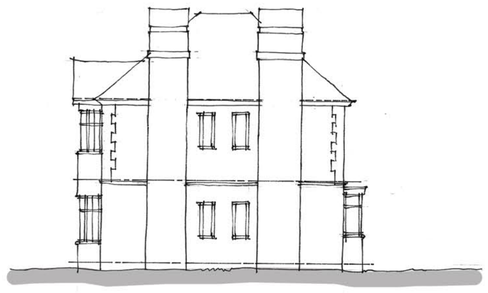

Existing Side Elevation scale 1:100

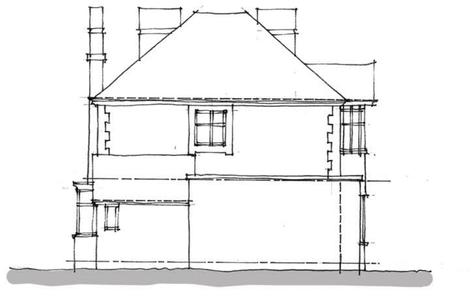

Existing Side Elevation scale 1:100

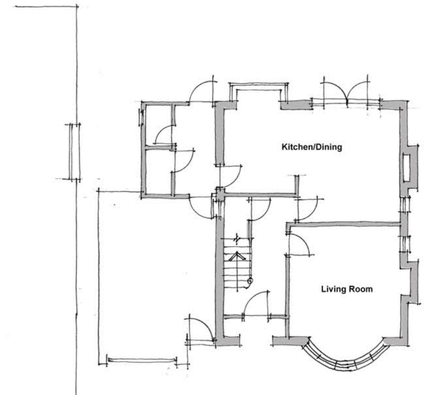

Existing Ground Floor Plan scale 1:100

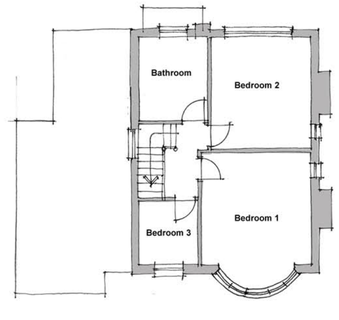

Existing First Floor Plan scale 1:100

The Builder is to check and verify all building and site dimensions, levels and sewer iners levels prior to commencement of work.

Do not scale off of this drawing, work to figure dimensions only.

This drawing must be read and checked with all structural and relevant specialist drawings.

The Builder is to comply in all respects with the current Building Regulations and latest Codes of Practice.

Revisions		JOB No. 7091
No.	Description	Date
A	Remaining side elevations drawn and aerial plan added	MAR 11
B	Existing windows ammended	APR 11

RITCHIE & RITCHIE LLP
Architecture & Design
THE MANOR HOUSE, LICHFIELD STREET TAMWORTH, STAFFORDSHIRE, B79 7QF TEL 01827 62251 FAX 01827 310513
Email Ian@RandRarchitects.co.uk

12 HURST STREET, EARL SHILTON
EXISTING

SCALE	DATE	DRAWN	JOB No.
1:100	MAR 11	IR/CR	7091.01B

A1 Title Page

Copyright of this drawing and work executed from it remains property of Ritchie & Ritchie LLP