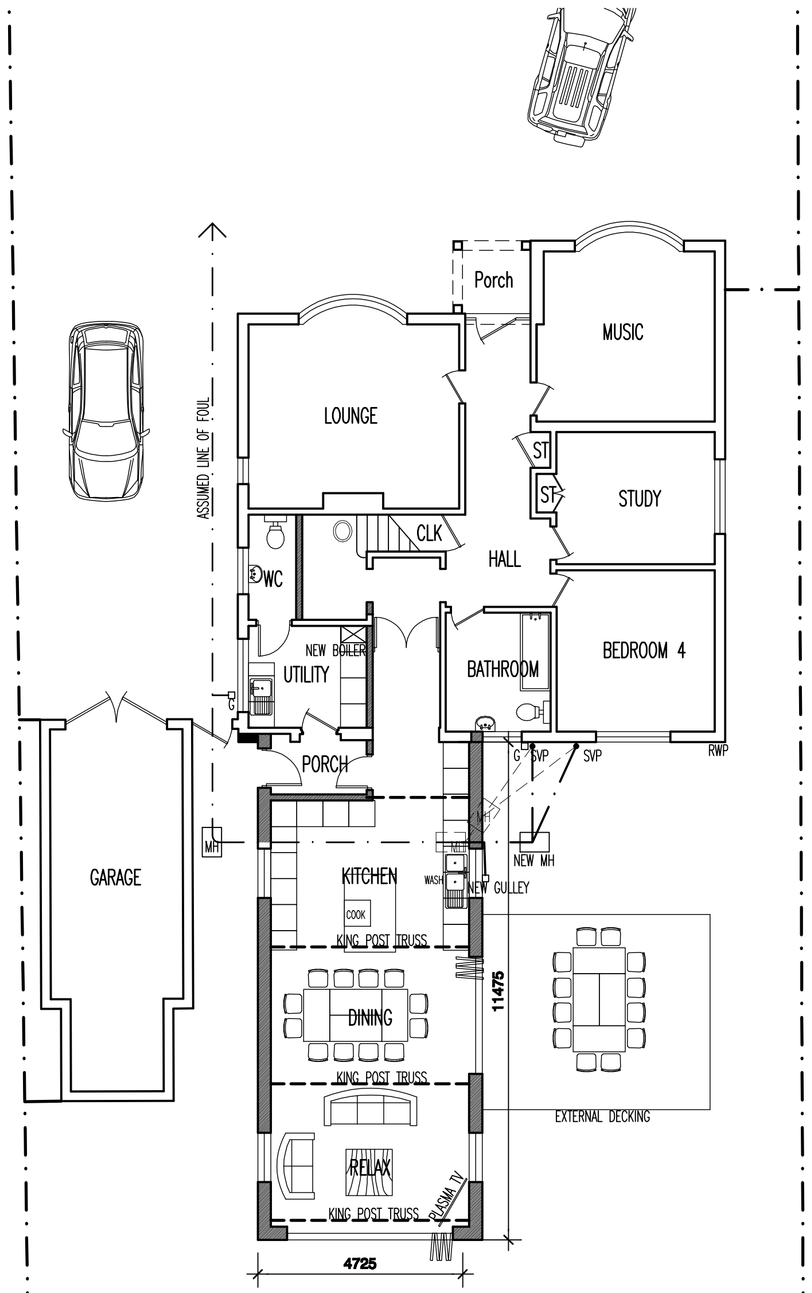

GROUND FLOOR

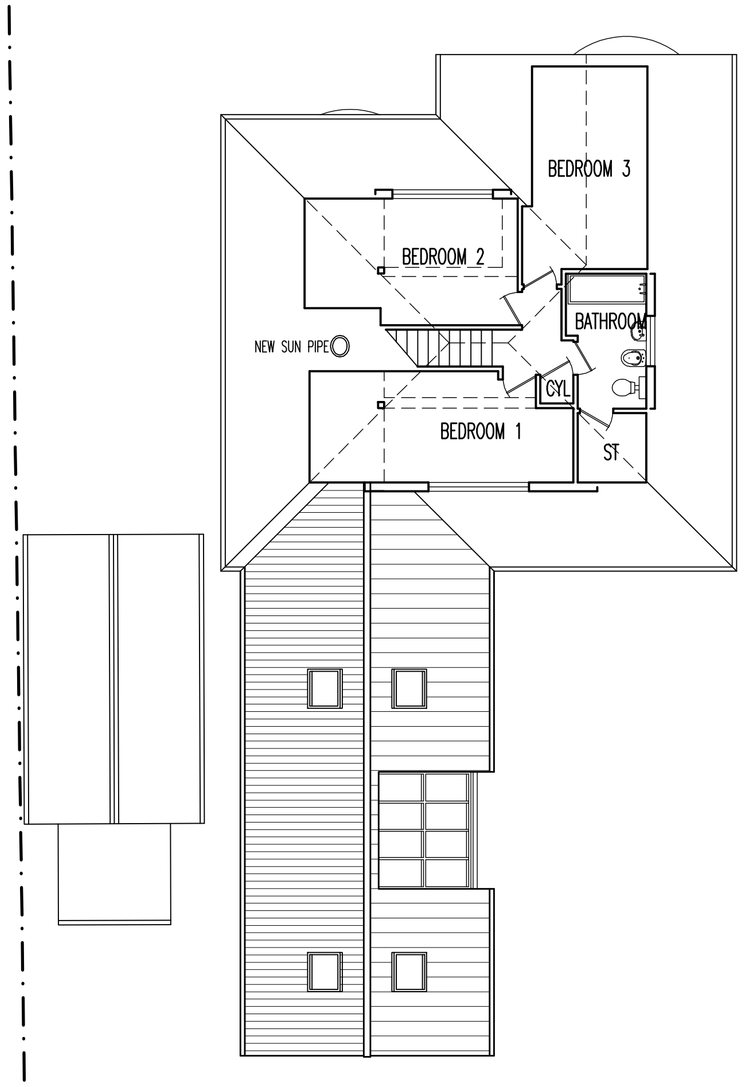

FIRST FLOOR/ROOF



BLOCK PLAN 1:500

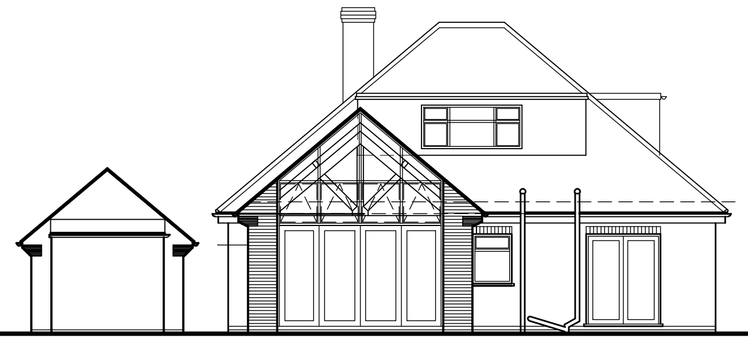

SOUTH ELEVATION



NORTH ELEVATION

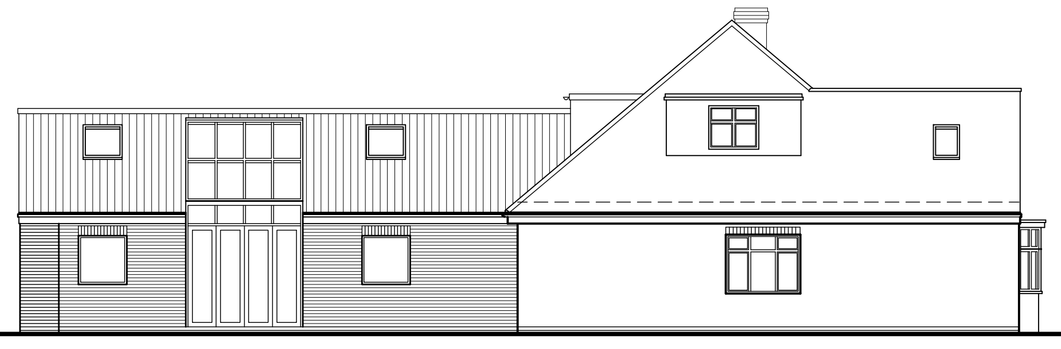

EAST ELEVATION

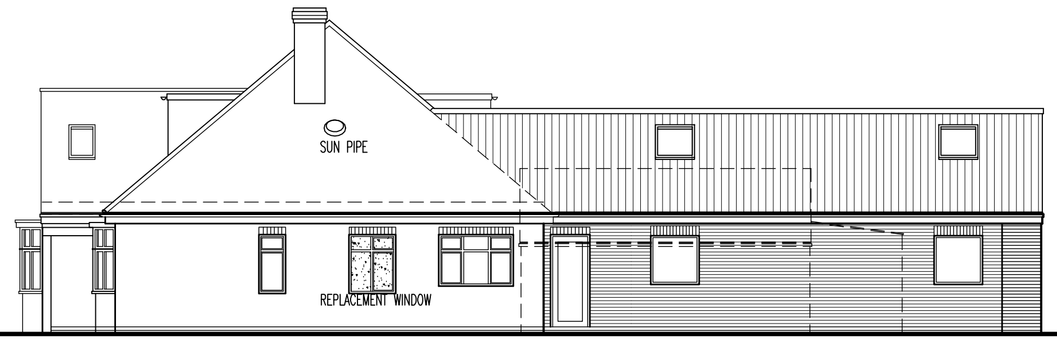

WEST ELEVATION

THIS DRAWING IS COPYRIGHT
DIMENSIONS ARE NOT TO BE SCALED FROM THIS DRAWING
ELECTRONIC DATA IS NOT TO BE AMENDED/DELETED WITHOUT AXONBECKETT PERMISSION

REV	DATE	INIT	DESCRIPTION
A	22-04-08	NJA	PROPOSAL UPDATED FOLLWING CLIENT COMMENTS
B	[illegible]	[illegible]	[illegible]

DISCLAIMLER NOTES:
DRAWING SUBJECT TO FOLLOWING CONDITIONS

SITE LEVEL SURVEY
CONFIRMATION OF LEGAL BOUNDARY & EASEMENTS
GROUND INVESTIGATION BY OTHERS
STATUTORY AUTHORITY SERVICES INVESTIGATION
PLANNING AUTHORITY COMMENTS/APPROVAL
HIGHWAY AUTHORITY COMMENTS/APPROVAL
CONSERVATION OFFICER COMMENTS/APPROVAL
FLOOD RISK ASSESMENT
PARTY WALL ACT 1996

AXONBECKETT
ARCHITECTS
MASTERPLANNERS
23a Mount Rd, Hinckley
Leicestershire, LE10 1AD
T: 01455 633556
F: 01455 233773
E: mail@axon-beckett.com
W: www.axon-beckett.com
RIBA Chartered Practice

CLIENT
Mr & Mrs P Hudson

PROJECT
Proposed Residential Extension
3 John's Close
Burbage

STATUS	DATE	
Sketch	20-03-08	
DRAWN	CHECKED	SCALE
nja	nja	1:100

DRAWING
Proposed Plans & Elevations

DRAWING No.	REVISION
08856-SK01	C