THIS DRAWING IS COPYRIGHT
DIMENSIONS ARE NOT TO BE SCALED FROM THIS DRAWING
ELECTRONIC DATA IS NOT TO BE AMENDED/DELETED WITHOUT
AXONBECKETT PERMISSION

REV	DATE	INIT	DESCRIPTION
-	-	-	-

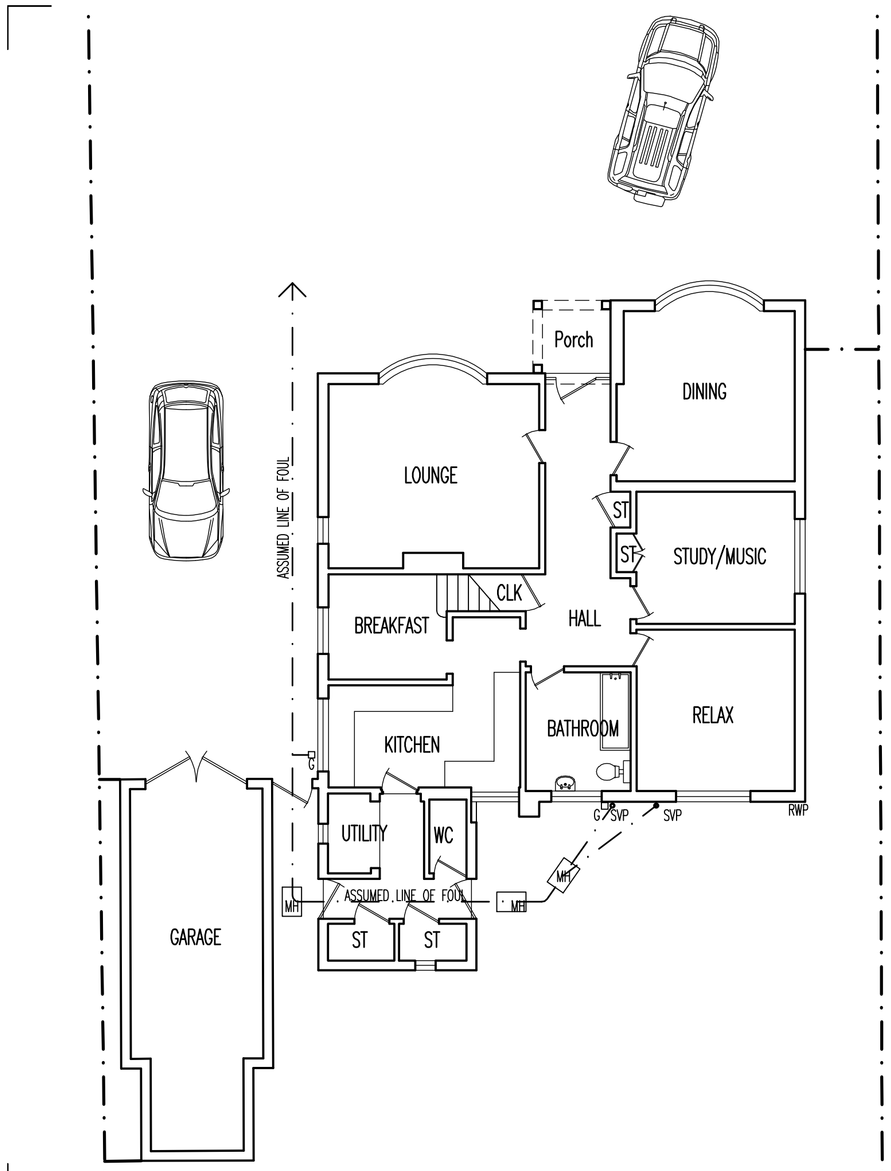

GROUND FLOOR

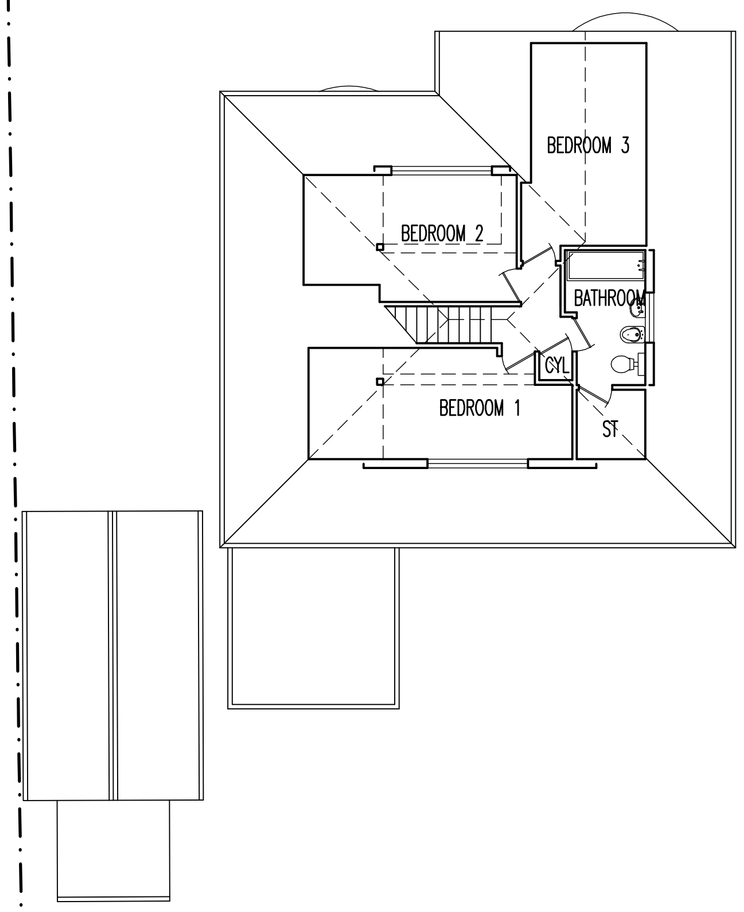

FIRST FLOOR



SOUTH ELEVATION



NORTH ELEVATION



EAST ELEVATION

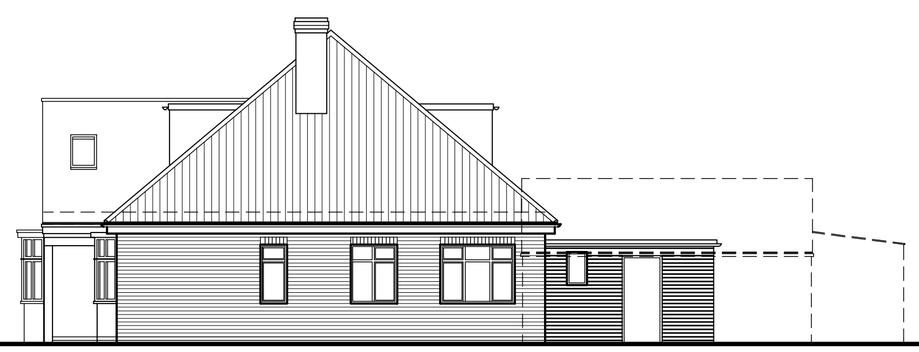

WEST ELEVATION



LOCATION PLAN 1:1250

DISCLAIMLER NOTES:
DRAWING SUBJECT TO FOLLOWING CONDITION

SITE LEVEL SURVEY
MEASURED BUILDING SURVEY
CONFIRMATION OF LEGAL BOUNDARY & EASEMENTS
GROUND INVESTIGATION BY OTHERS
STATUTORY AUTHORITY SERVICES INVESTIGATION
PLANNING AUTHORITY COMMENTS/APPROVAL
HIGHWAY AUTHORITY COMMENTS/APPROVAL
CONSERVATION OFFICER COMMENTS/APPROVAL
FLOOD RISK ASSESMENT
PARTY WALL ACT 1996

AXONBECKETT
ARCHITECTS
MASTERPLANNERS
23a Mount Rd, Hinckley
Leicestershire, LE10 1AD
T: 01455 633556
F: 01455 233773
E: mail@axon-beckett.com
W: www.axon-beckett.com
RIBA Chartered Practice

CLIENT
Mr & Mrs P Hudson

PROJECT
Proposed residential Extension
3 John's Close
Burbage

STATUS	DATE	
Survey	20-03-08	
DRAWN	CHECKED	SCALE
nja	nja	1:100

DRAWING
Existing Plans & Elevations

DRAWING No.	REVISION
08856-EX01	-