Proposed residential development on land to the rear of Newstead Avenue, Burbage for Chase Homes

776 / Context Study 1

01 Site looking down the access track towards Newstead Avenue

02 Panorama of the site looking north. The nursery is located on the right towards the eastern edge of the site

03 Panorama looking at the south western edge of the site towards the garages

DEVELOPMENT SERVICES
20 MAR 2008
RECEIVED


01


02


03

Lapworth Partnership
Chartered Architects

776 / Context Study 2

04 View looking south in to the site with no. 49 Newstead Avenue on the left
05 View looking towards the western boundary of the site
06 View looking towards the south eastern edge of the site.
07 View of the site looking towards the southern boundary.
08 View of the site looking towards the southern boundary.
09 View looking towards the eastern boundary of the site.
10 View looking towards the eastern boundary of the site.
11 View looking towards the eastern boundary of the site.
12 View looking towards the eastern boundary of the site.


04


05


06


07


08


09


10


11


12

13 Example of the local vernacular in nearby Wolvey Road.
14 Example of the local vernacular in nearby Brockhurst Road.
15 Example of the local vernacular in nearby Brockhurst Road.
16 Panorama showing the access point on Newstead Avenue
17 View looking west from the access point on Newstead Avenue
18 View looking east from the access point on Newstead Avenue

