THIS DRAWING IS COPYRIGHT
DIMENSIONS ARE NOT TO BE SCALED FROM THIS DRAWING
ELECTRONIC DATA IS NOT TO BE AMENDED/DELETED WITHOUT
AXONBECKETT PERMISSION

REV	DATE	INIT	DESCRIPTION
A	18-04-11	NJA	FLANK WALLS ADDED, BLOCK PLAN ADDED

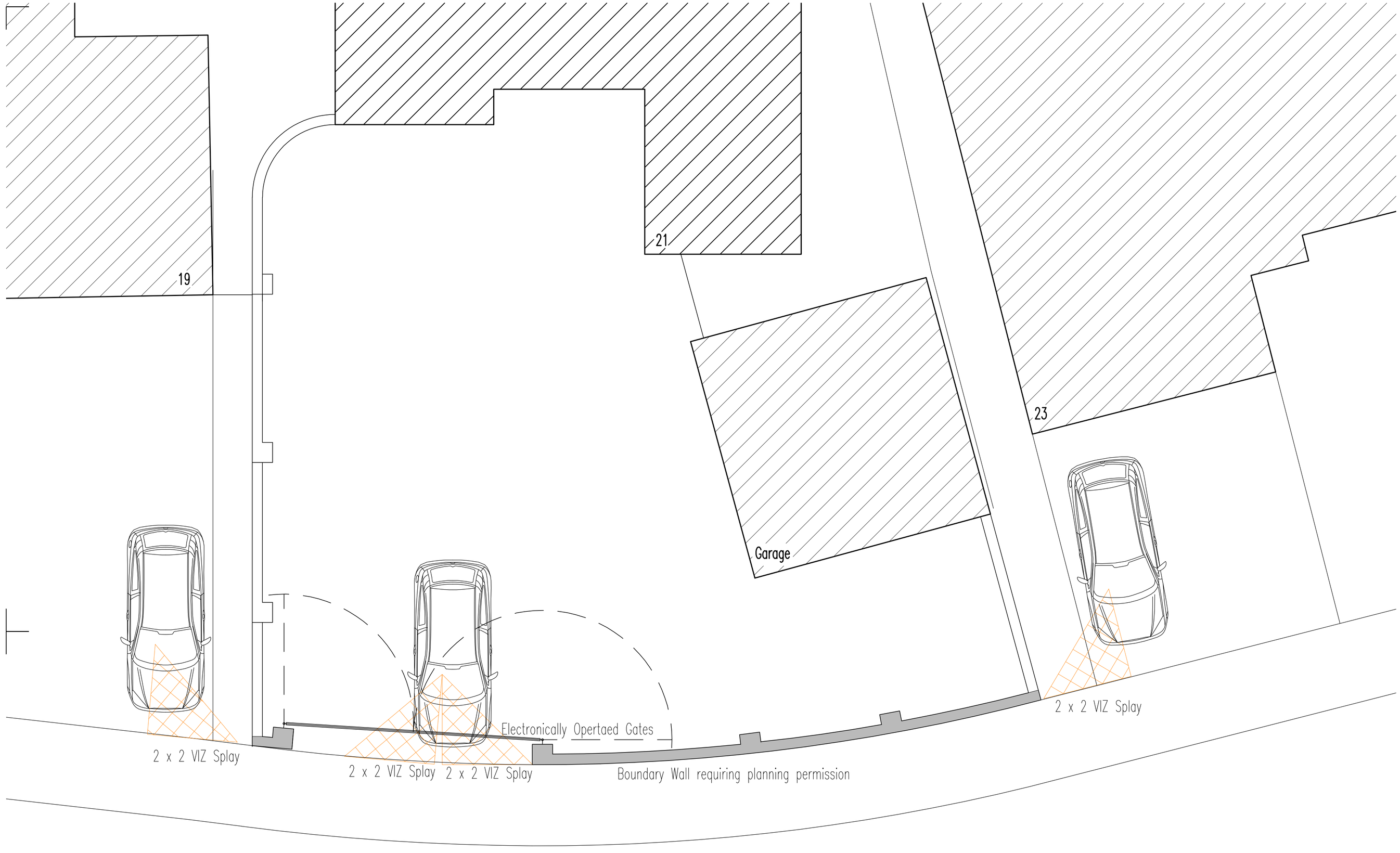

Plan

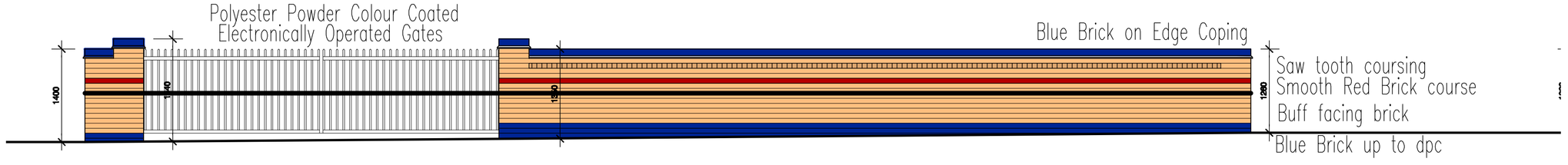

Highway Elevation

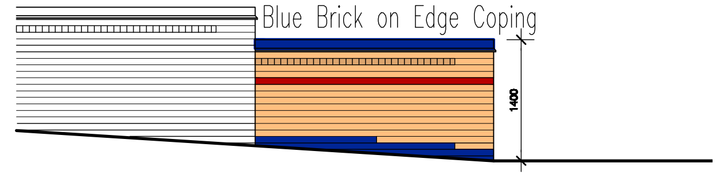

Side Elevation

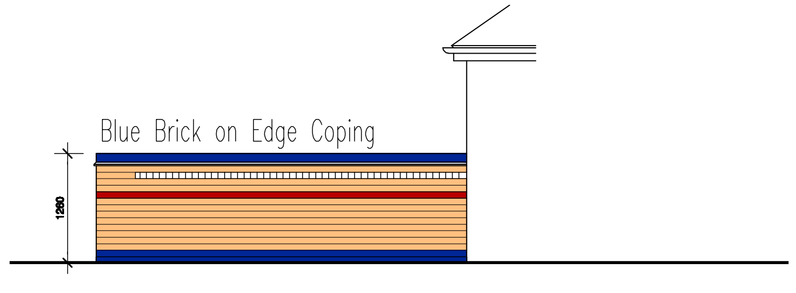

Side Elevation

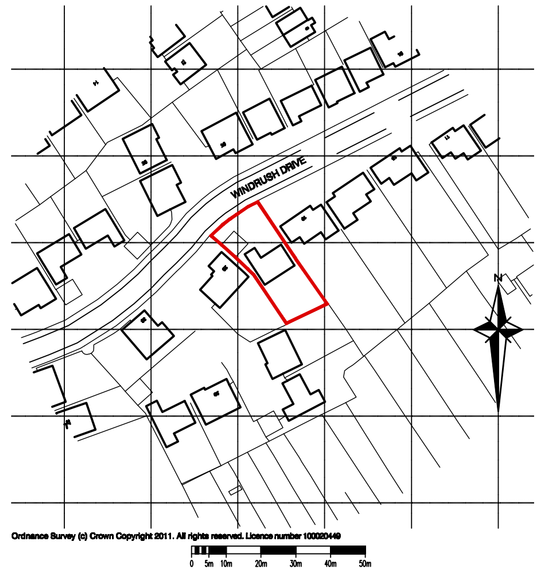

LOCATION PLAN 1:250

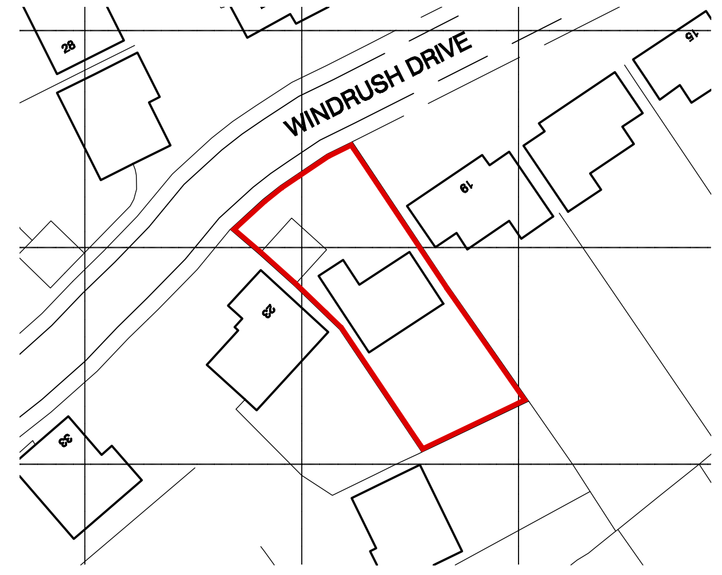

BLOCK PLAN 1:500

DISCLAIMER NOTES:
DRAWING SUBJECT TO FOLLOWING CONDITIONS:

SITE LEVEL SURVEY
MEASURED BUILDING SURVEY
CONFIRMATION OF LEGAL BOUNDARY & EASEMENTS
GROUND INVESTIGATION BY OTHERS
STATUTORY AUTHORITY SERVICES INVESTIGATION
PLANNING AUTHORITY COMMENTS/APPROVAL
HIGHWAY AUTHORITY COMMENTS/APPROVAL
CONSERVATION OFFICER COMMENTS/APPROVAL
FLOOD RISK ASSESMENT
PARTY WALL ACT 1996

AXONBECKETT
ARCHITECTS
MASTERPLANNERS
W5 The Quarters, 65 Druid St,
Hinckley, Leicestershire,
LE10 1QG, England
T: 01455 633556
F: 01455 233773
E: mail@axon-beckett.com
W: www.axon-beckett.com
RIBA Chartered Practice

CLIENT
Mr & Mrs Percival

PROJECT
Highway Boundary Wall to
21 Windrush Drive
Hinckley

STATUS	DATE	
Planning	07-04-11	
DRAWN	CHECKED	SCALE
nja	drh	1:50

DRAWING
Location Plan, Site Plan & Boundary Wall Elevation

DRAWING No.	REVISION
111035-PL01	A