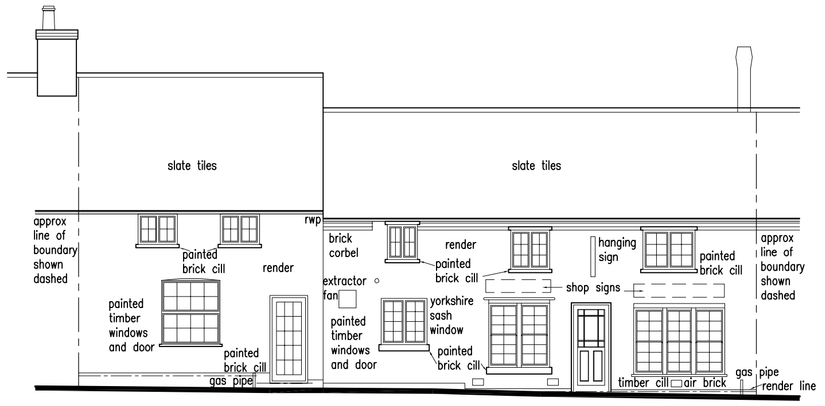

Front Elevation
Scale 1:100

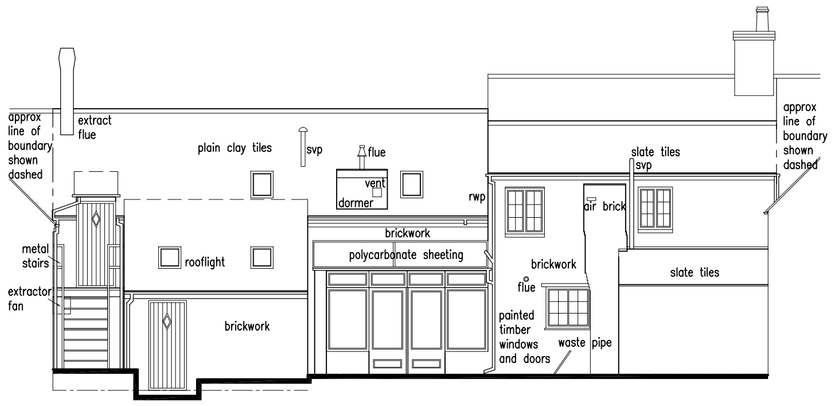

Rear Elevation
Scale 1:100

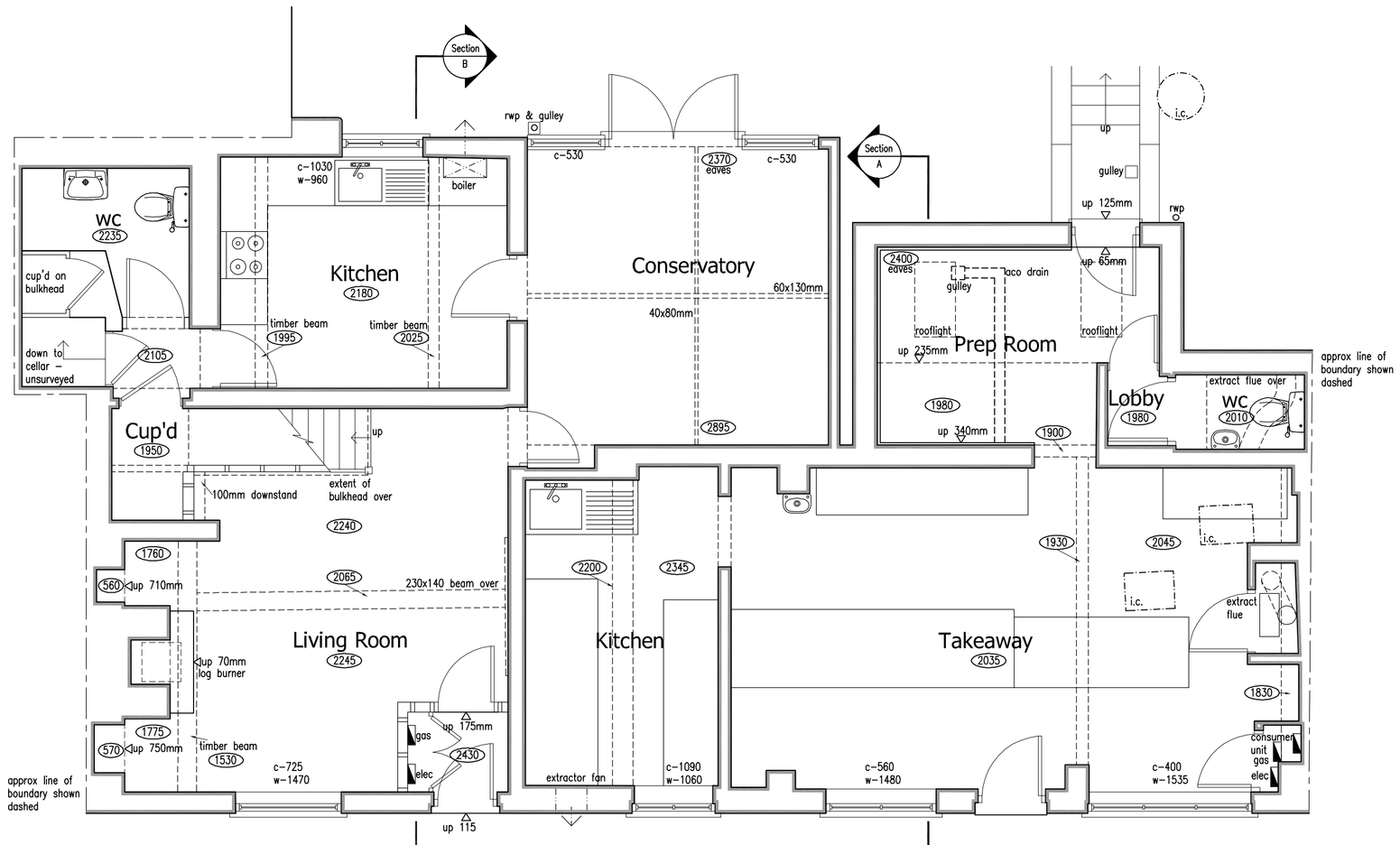

Ground Floor Plan
Scale 1:50

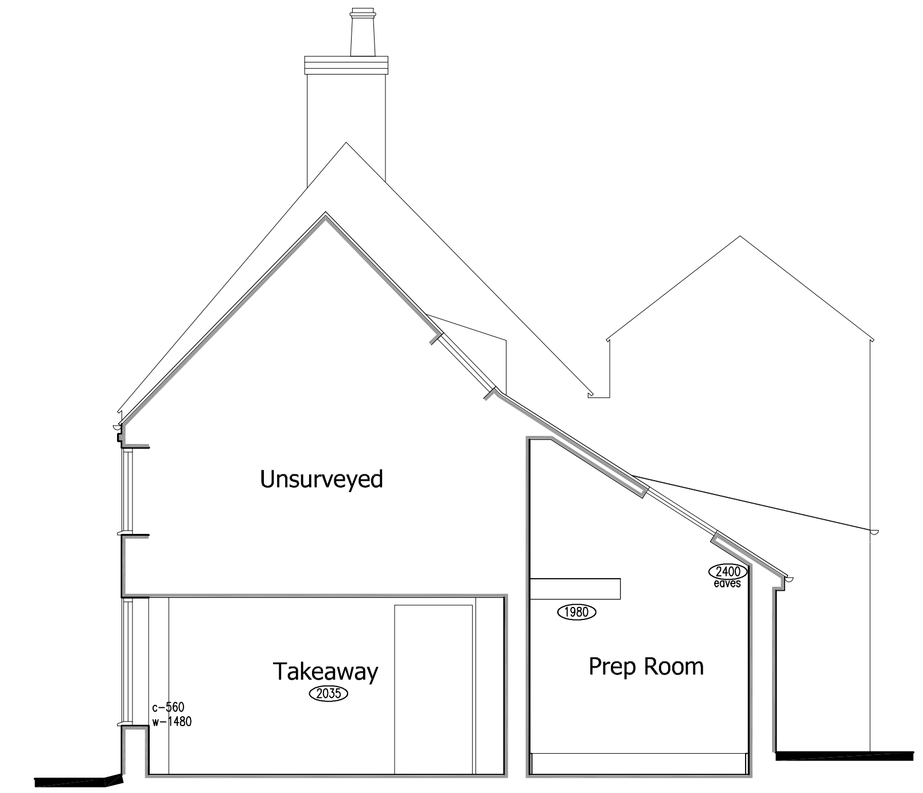

Section A-A
Scale 1:50

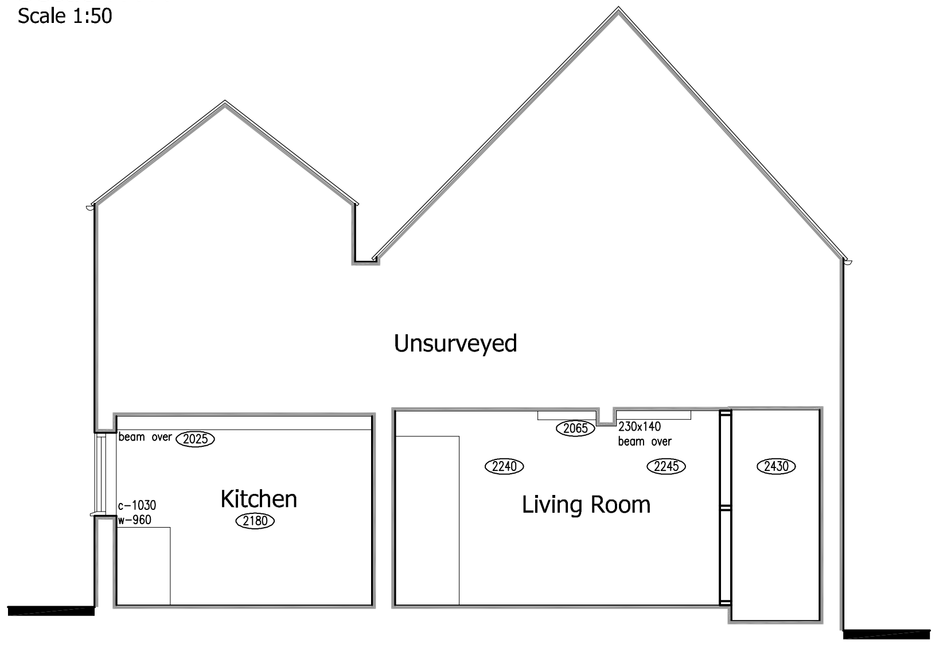

Section B-B
Scale 1:50

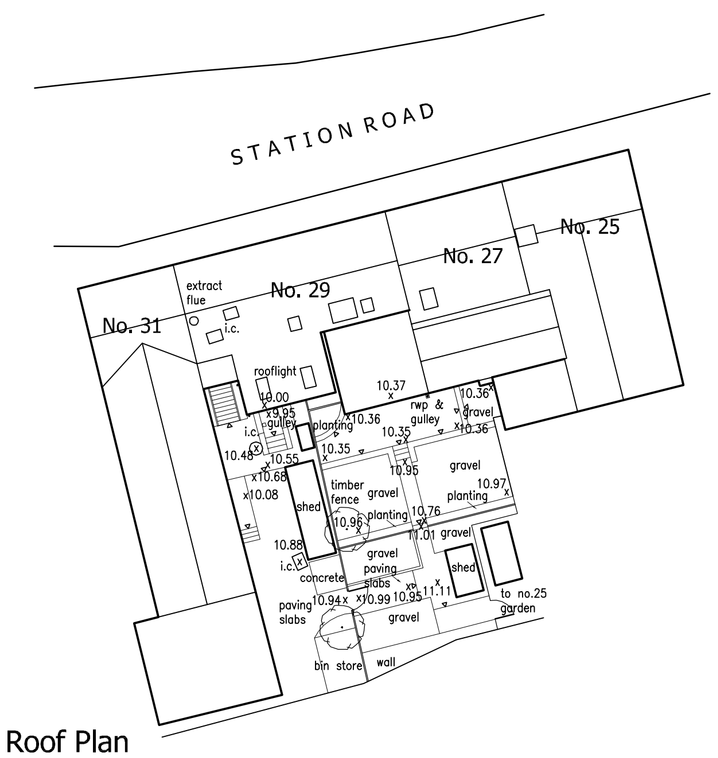

Site and Roof Plan
Scale 1:200

Indicative North

1:200 Metres
0 4 8 12

1:100 Metres
0 2 4 6

1:50 Metres
0 1 2 3

Revisions :

Figured dimensions must be taken in preference to scaled dimensions and any discrepancies are to be referred to David Granger Architectural Design Limited. Contractors, subcontractors and suppliers must verify all dimensions on site before commencing any work or making any workshop drawings. All drawings are copyright of David Granger Architectural Design Limited. Ordnance Survey Data © Crown Copyright, All rights reserved. Licence No. AR100020449. Landmark Ref. LIG0816

DAVID GRANGER
ARCHITECTURAL DESIGN LIMITED

Project
29, Station Road,
Market Bosworth,
Nuneaton,
Warwickshire

Drawing Title
Existing Details
Sheet 1 of 1

Client
Mr S. Stylianou

Drawing No.
16.3308.01

Date
November 2016

Scale (A1 Size)
As Shown

Drawn by
KJW

Checked by
SF

The Old Dairy, Mill St., Packington,
Ashby-de-la-Zouch, Leics. LE65 1WN
Tel: 01530 560939 Fax: 01530 560115
www.davidgrangerdesign.com
Company Reg. No. 5068912

EXISTING DETAILS

BATTER OF BOSWORTH ~ 29 STATION ROAD ~ MARKET BOSWORTH ~ NUNEATON