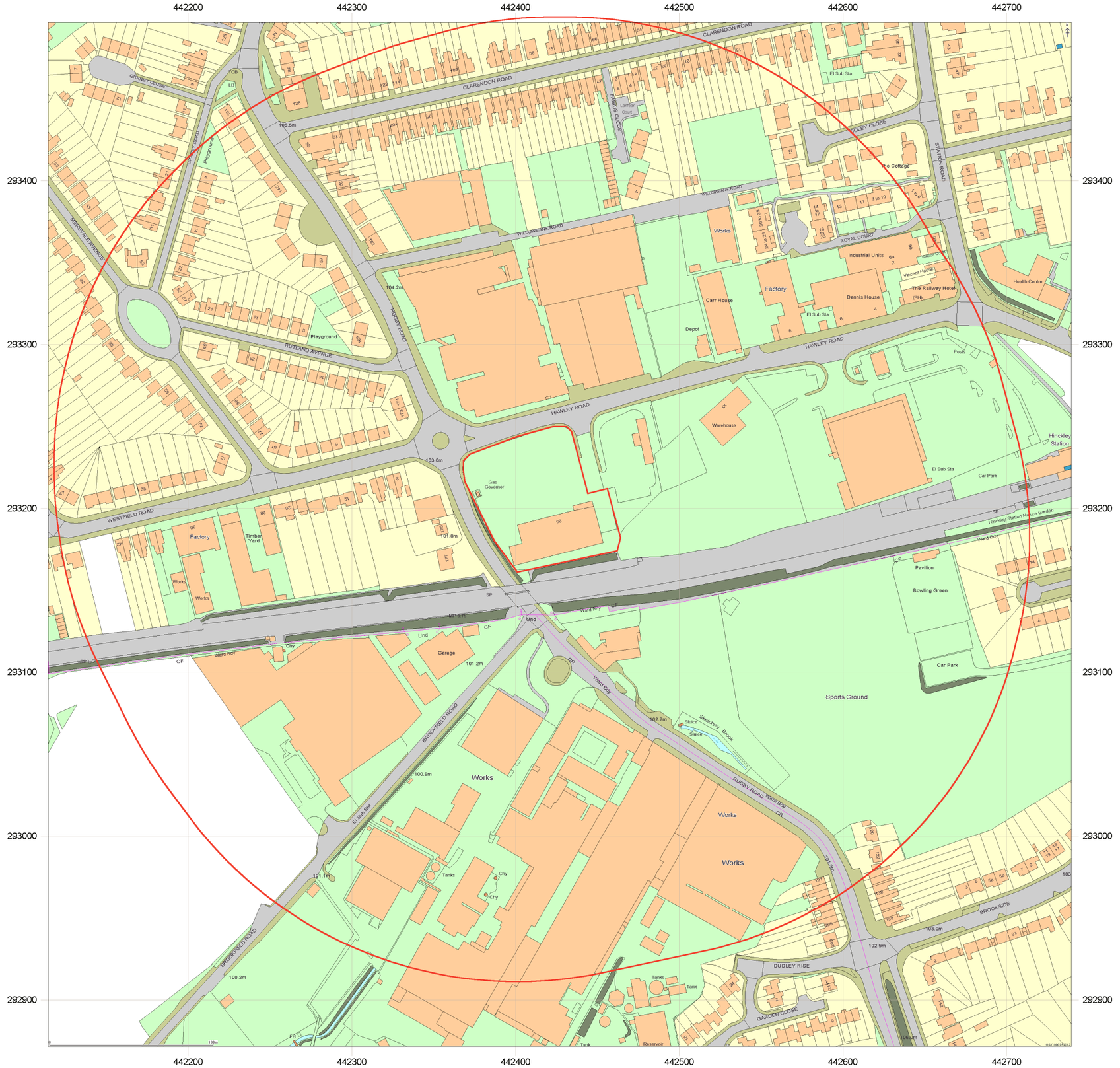

GroundSure

Site Details:

LIDL UK GMBH, 25, HAWLEY ROAD, HINCKLEY, LE10 0PR

Client Ref: LIH(2)
Report Ref: GS-2501-703151
Grid Ref: 442427, 293184

Map Name: MasterMap

Map date: **2009**

Scale: 1:2,500

Printed at: 1:2,500

2009

Ordnance Survey Licensed Partner

Produced by GroundSure Ltd.
T: 01273 819500
E: groundsureinsight@groundsure.com
W: www.groundsureinsight.com

Crown copyright all rights reserved. Licence No: 10001511162

Production date:10 February 2010

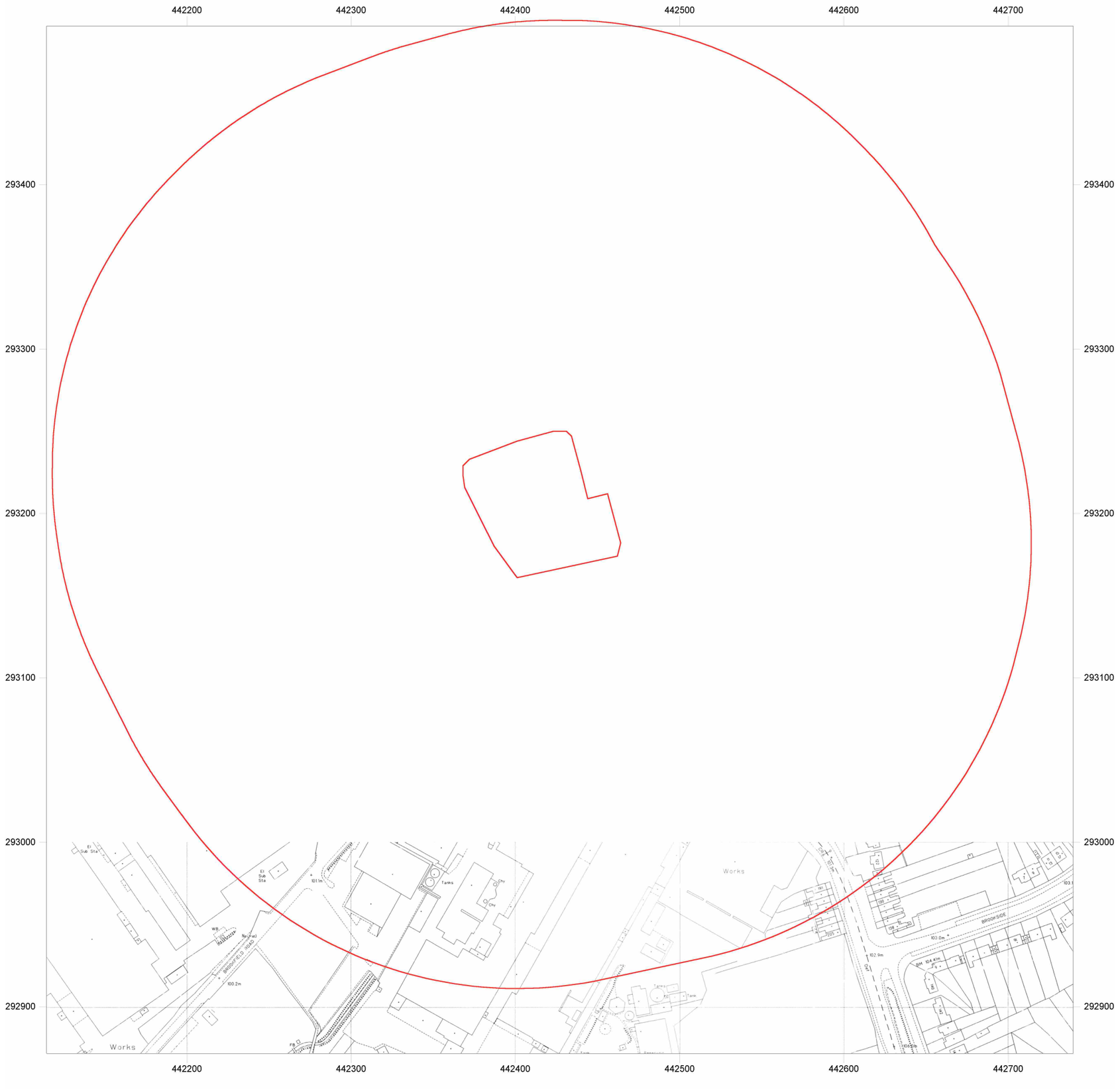

GroundSure

Site Details:

LIDL UK GMBH, 25, HAWLEY ROAD, HINCKLEY, LE10 0PR

Client Ref: LIH(2)
Report Ref: GS-2501-703151
Grid Ref: 442427, 293184

Map Name: National Grid

Map date: **1993**

Scale: 1:1,250

Printed at: 1:2,500

Surveyed ?
Revised ?
Edition NA
Copyright NA
Levelled NA

Surveyed ?
Revised ?
Edition NA
Copyright NA
Levelled NA

Ordnance Survey Licensed Partner

Produced by GroundSure Ltd.
T: 01273 819500
E: groundsureinsight@groundsure.com
W: www.groundsureinsight.com

Crown copyright all rights reserved. Licence No: 10001511162

Production date:10 February 2010

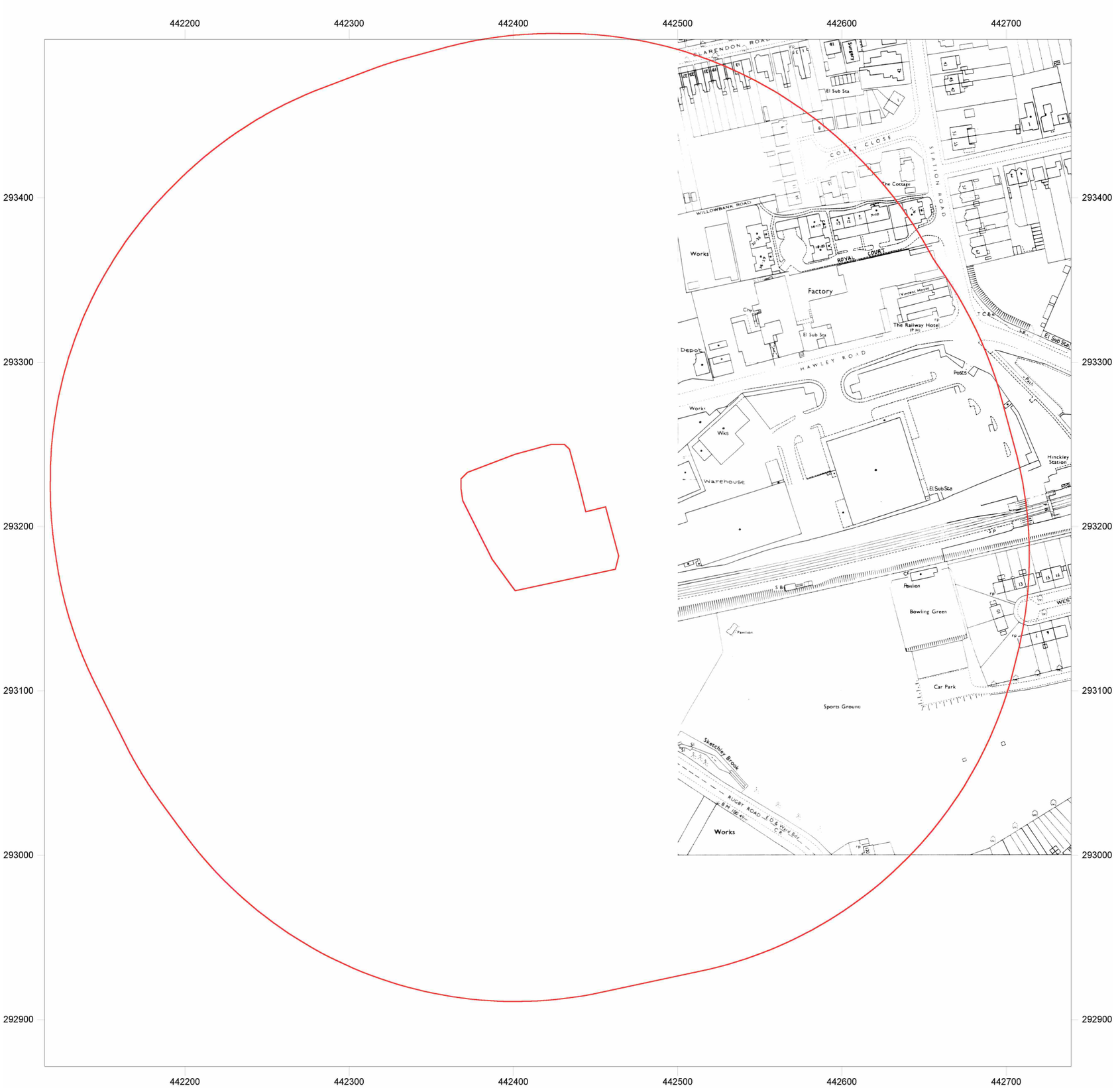

GroundSure

Site Details:

LIDL UK GMBH, 25, HAWLEY ROAD, HINCKLEY, LE10 0PR

Client Ref: LIH(2)
Report Ref: GS-2501-703151
Grid Ref: 442427, 293184

Map Name: National Grid

Map date: **1989**

Scale: 1:1,250

Printed at: 1:2,500



Surveyed 1964
Revised 1989
Edition NA
Copyright 1989
Levelled 1964

Ordnance Survey Licensed Partner

Produced by GroundSure Ltd.
T: 01273 819500
E: groundsureinsight@groundsure.com
W: www.groundsureinsight.com

Crown copyright all rights reserved. Licence No: 10001511162

Production date:10 February 2010

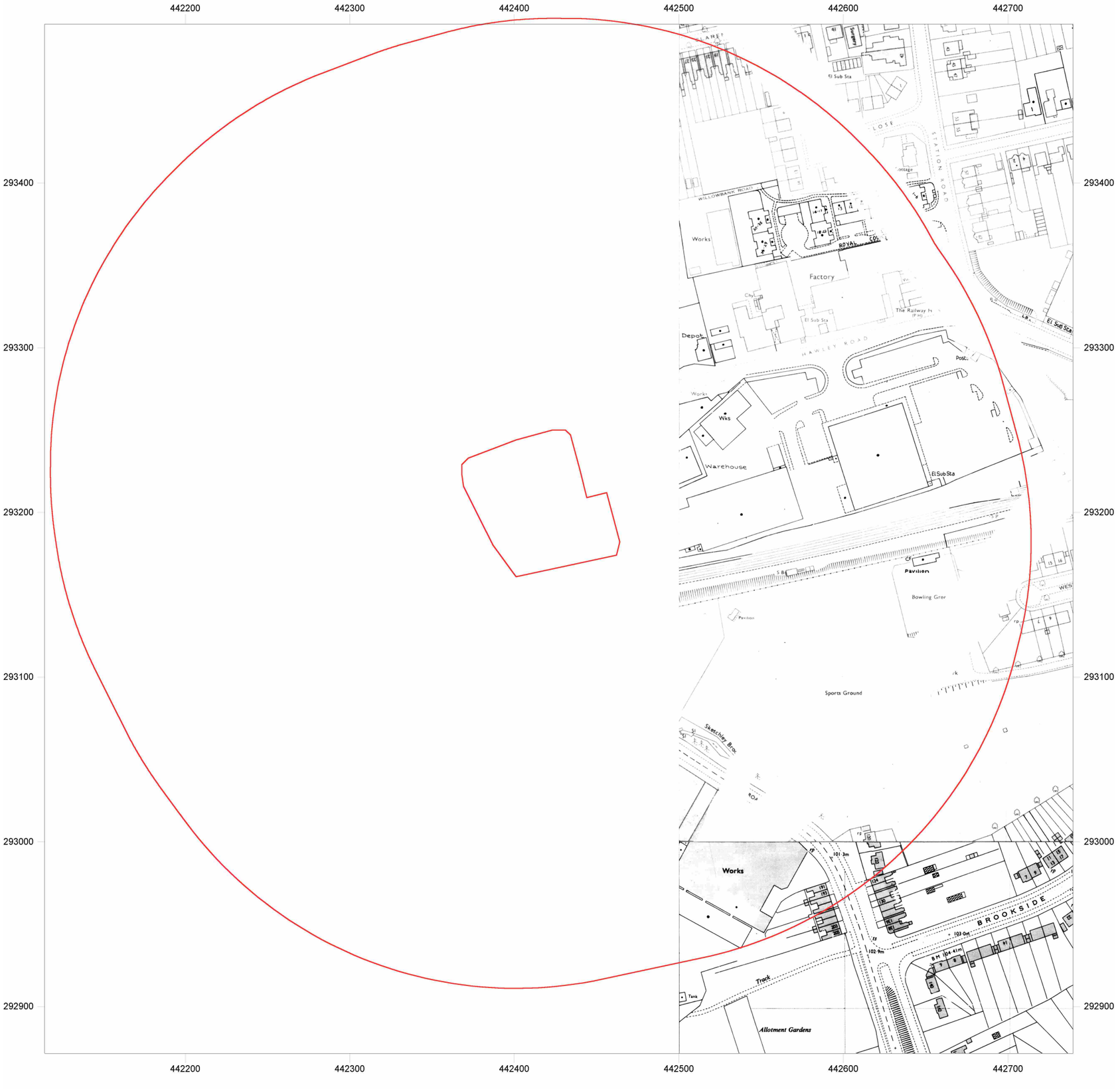

GroundSure

Site Details:

LIDL UK GMBH, 25, HAWLEY ROAD, HINCKLEY, LE10 0PR

Client Ref: LIH(2)
Report Ref: GS-2501-703151
Grid Ref: 442427, 293184

Map Name: National Grid

Map date: **1986-1988**

Scale: 1:1,250

Printed at: 1:2,500

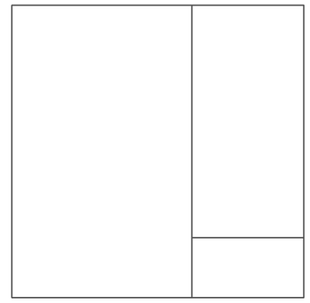

Surveyed 1964
Revised 1988
Edition NA
Copyright 1988
Levelled 1964

Surveyed 1964
Revised 1986
Edition NA
Copyright 1986
Levelled 1964

Ordnance Survey Licensed Partner

Produced by GroundSure Ltd.
T: 01273 819500
E: groundsureinsight@groundsure.com
W: www.groundsureinsight.com

Crown copyright all rights reserved. Licence No: 10001511162

Production date:10 February 2010

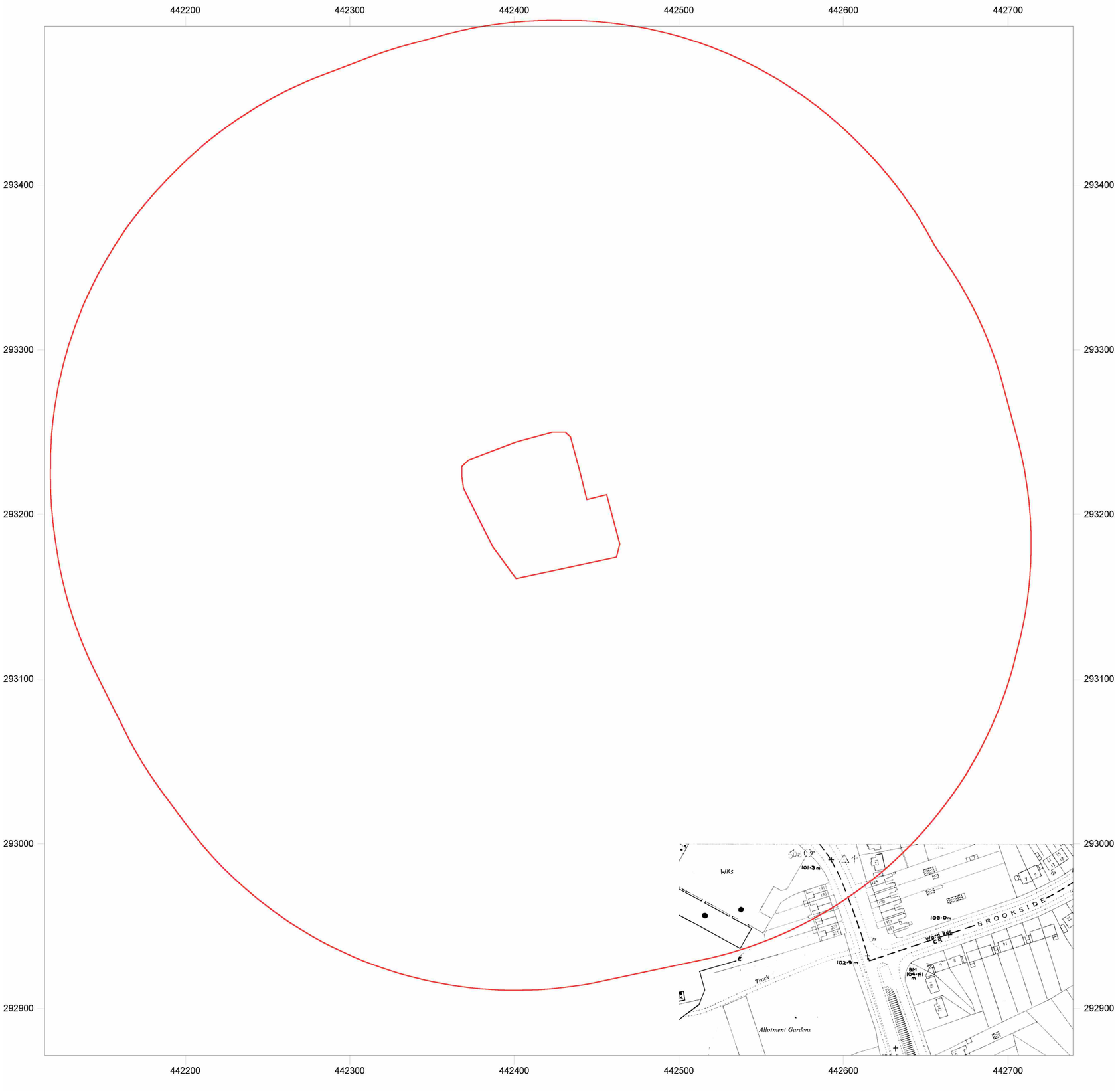

GroundSure

Site Details:

LIDL UK GMBH, 25, HAWLEY ROAD, HINCKLEY, LE10 0PR

Client Ref: LIH(2)
Report Ref: GS-2501-703151
Grid Ref: 442427, 293184

Map Name: National Grid

Map date: **1979**

Scale: 1:1,250

Printed at: 1:2,500



Surveyed 1964
Revised 1979
Edition NA
Copyright 1979
Levelled 1964

Ordnance Survey Licensed Partner

Produced by GroundSure Ltd.
T: 01273 819500
E: groundsureinsight@groundsure.com
W: www.groundsureinsight.com

Crown copyright all rights reserved. Licence No: 10001511162

Production date:10 February 2010



GroundSure

Site Details:

LIDL UK GMBH, 25, HAWLEY ROAD, HINCKLEY, LE10 0PR

Client Ref: LIH(2)
Report Ref: GS-2501-703151
Grid Ref: 442427, 293184

Map Name: National Grid

Map date: **1975**

Scale: 1:1,250

Printed at: 1:2,500

Surveyed 1960 Revised 1974 Edition NA Copyright 1975 Levelled 1964		Surveyed 1960 Revised 1974 Edition NA Copyright 1975 Levelled 1964
Surveyed 1960 Revised 1975 Edition NA Copyright 1975 Levelled 1964		

Ordnance Survey Licensed Partner

Produced by GroundSure Ltd.
T: 01273 819500
E: groundsureinsight@groundsure.com
W: www.groundsureinsight.com

Crown copyright all rights reserved. Licence No: 10001511162

Production date:10 February 2010



Surveyed 1960 Revised 1960 Edition NA Copyright 1961 Levelled 1923		Surveyed 1960 Revised 1960 Edition NA Copyright 1961 Levelled 1923
Surveyed 1960 Revised 1960 Edition NA Copyright 1960 Levelled 1923		Surveyed 1960 Revised 1960 Edition NA Copyright 1960 Levelled 1923

GroundSure

Site Details:

LIDL UK GMBH, 25, HAWLEY ROAD, HINCKLEY, LE10 0PR

Client Ref: LIH(2)
Report Ref: GS-2501-703151
Grid Ref: 442427, 293184

Map Name: National Grid

Map date: **1960-1961**

Scale: 1:1,250

Printed at: 1:2,500

Ordnance Survey Licensed Partner

Produced by GroundSure Ltd.
T: 01273 819500
E: groundsureinsight@groundsure.com
W: www.groundsureinsight.com

Crown copyright all rights reserved. Licence No: 10001511162

Production date:10 February 2010



GroundSure

Site Details:

LIDL UK GMBH, 25, HAWLEY ROAD, HINCKLEY, LE10 0PR

Client Ref: LIH(2)
Report Ref: GS-2501-703151
Grid Ref: 442427, 293184

Map Name: National Grid

Map date: **1960**

Scale: 1:2,500

Printed at: 1:2,500

Surveyed 1960
Revised 1960
Edition 1961
Copyright 1961
Levelled 1923



Surveyed 1960
Revised 1960
Edition 1961
Copyright 1961
Levelled 1923

Ordnance Survey Licensed Partner

Produced by GroundSure Ltd.
T: 01273 819500
E: groundsureinsight@groundsure.com
W: www.groundsureinsight.com

Crown copyright all rights reserved. Licence No: 10001511162

Production date:10 February 2010

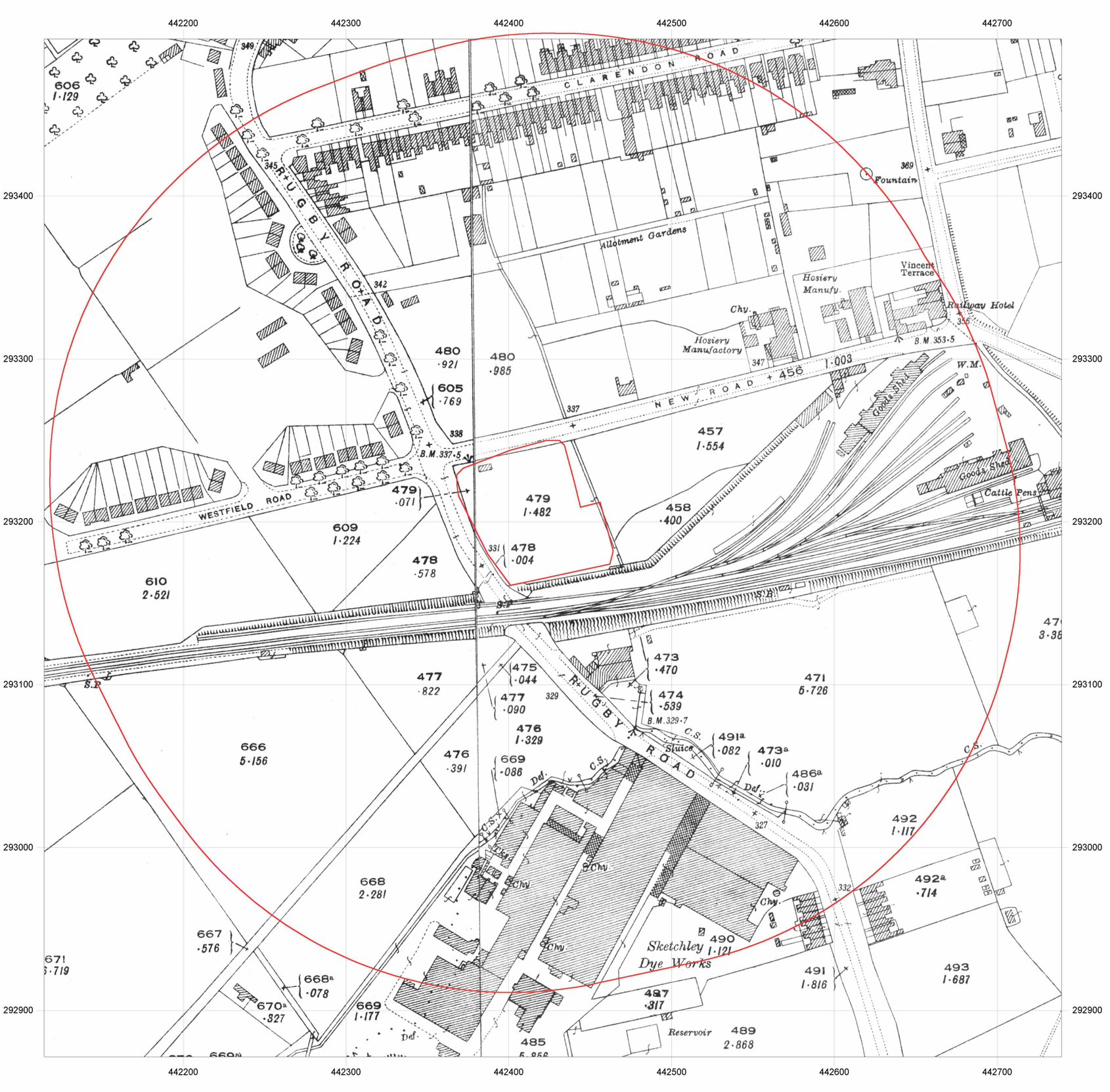

GroundSure

Site Details:

LIDL UK GMBH, 25, HAWLEY ROAD, HINCKLEY, LE10 0PR

Client Ref: LIH(2)
Report Ref: GS-2501-703151
Grid Ref: 442427, 293184

Map Name: County Series

Map date: **1924**

Scale: 1:2,500

Printed at: 1:2,500

Surveyed 1924
Revised 1924
Edition NA
Copyright NA
Levelled NA

Surveyed 1924
Revised 1924
Edition NA
Copyright NA
Levelled NA

Ordnance Survey Licensed Partner

Produced by GroundSure Ltd.
T: 01273 819500
E: groundsureinsight@groundsure.com
W: www.groundsureinsight.com

Crown copyright all rights reserved. Licence No: 10001511162

Production date:10 February 2010

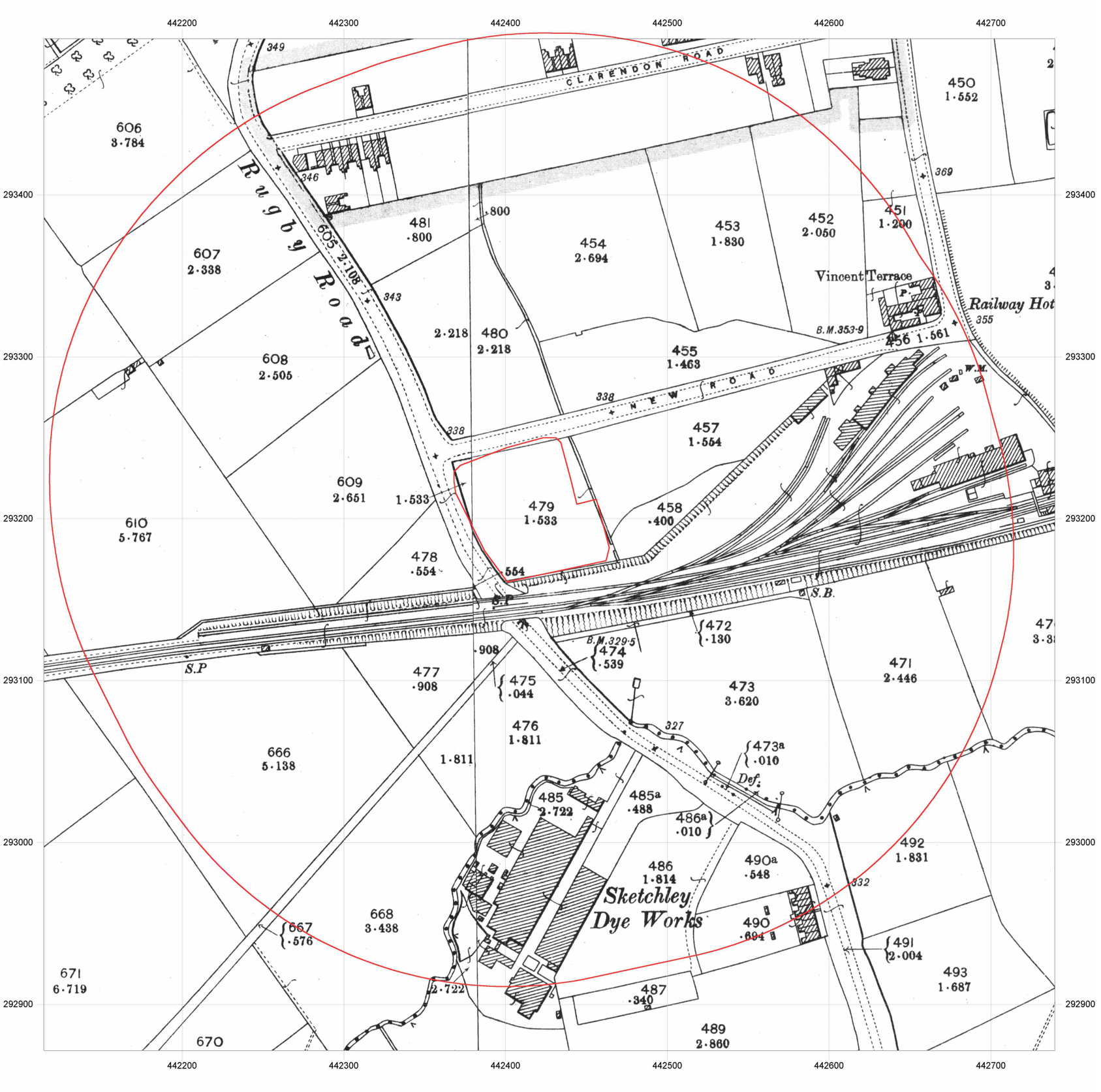

GroundSure

Site Details:

LIDL UK GMBH, 25, HAWLEY ROAD, HINCKLEY, LE10 0PR

Client Ref: LIH(2)
Report Ref: GS-2501-703151
Grid Ref: 442427, 293184

Map Name: County Series

Map date: **1903**

Scale: 1:2,500

Printed at: 1:2,500

Surveyed 1903
Revised 1903
Edition NA
Copyright NA
Levelled NA

Surveyed 1903
Revised 1903
Edition NA
Copyright NA
Levelled NA

Ordnance Survey Licensed Partner

Produced by GroundSure Ltd.
T: 01273 819500
E: groundsureinsight@groundsure.com
W: www.groundsureinsight.com

Crown copyright all rights reserved. Licence No: 10001511162

Production date:10 February 2010

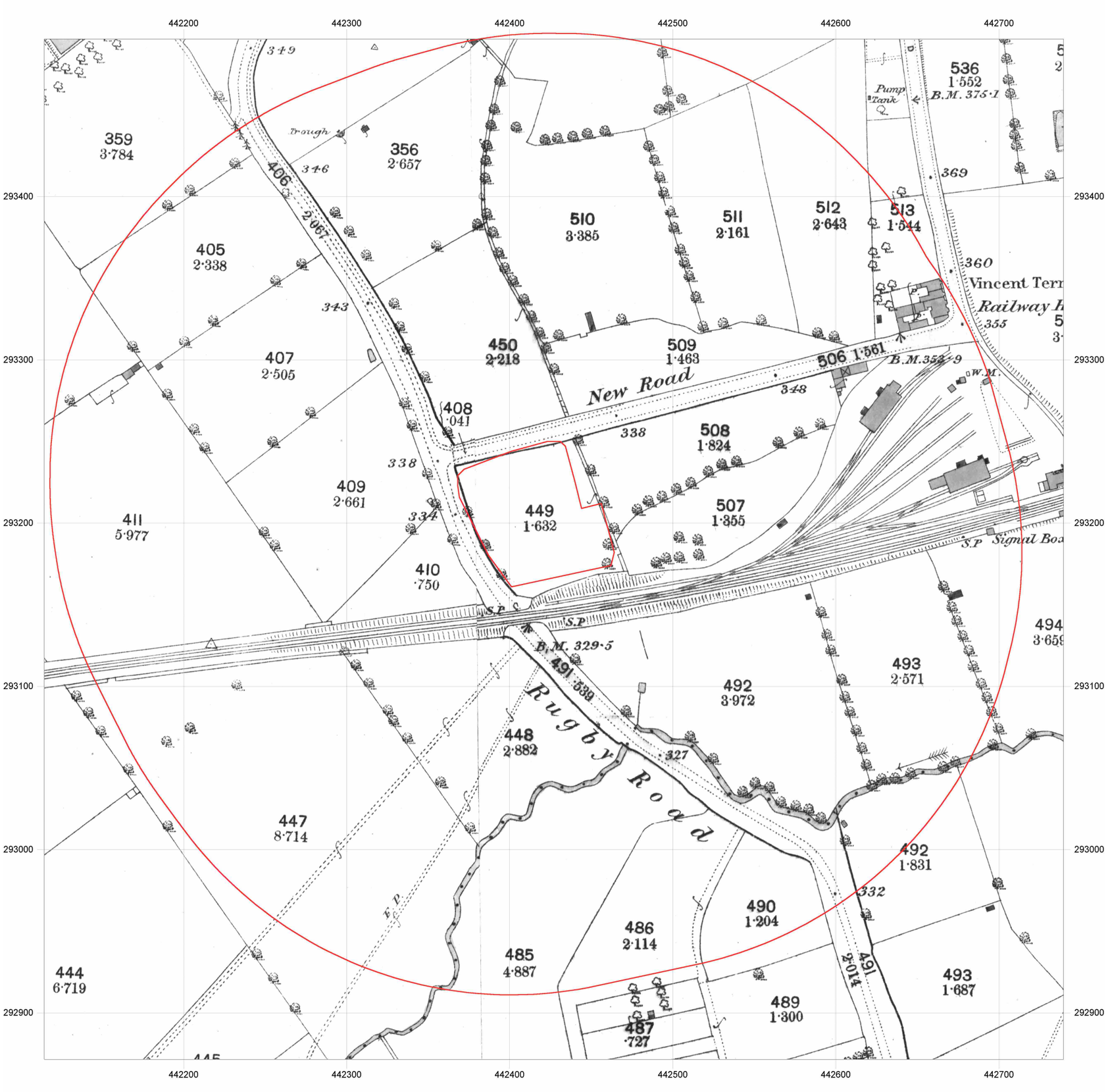

GroundSure

Site Details:

LIDL UK GMBH, 25, HAWLEY ROAD, HINCKLEY, LE10 0PR

Client Ref: LIH(2)
Report Ref: GS-2501-703151
Grid Ref: 442427, 293184

Map Name: County Series

Map date: **1889**

Scale: 1:2,500

Printed at: 1:2,500

Surveyed 1889
Revised 1889
Edition NA
Copyright NA
Levelled NA

Surveyed 1889
Revised 1889
Edition NA
Copyright NA
Levelled NA



Ordnance Survey Licensed Partner

Produced by GroundSure Ltd.
T: 01273 819500
E: groundsureinsight@groundsure.com
W: www.groundsureinsight.com

Crown copyright all rights reserved. Licence No: 10001511162

Production date:10 February 2010